COMPLIMENTS OF
JOHN A. OSBORNE
62 CEDAR ST.
NEW YORK CITY

Ex Libris

SEYMOUR DURST

FORT NEW AMSTERDAM (NEW YORK), 1651.

When you leave, please leave this book
Because it has been said
"Ever'thing comes t' him who waits
Except a loaned book."

AVERY ARCHITECTURAL AND FINE ARTS LIBRARY

GIFT OF SEYMOUR B. DURST OLD YORK LIBRARY

Avery-LC
G
1254
.N4:2M3
G2
1912g

ATLAS

OF THE

BOROUGH OF

MANHATTAN

POCKET AND DESK EDITION

1912

G. W. BROMLEY & CO.

34 PINE STREET

NEW YORK

BROMLEY
DESK AND POCKET ATLAS
Borough of Manhattan

Street.	House No.	Plate.
A		
ACADEMY ST.		364
Albany St.		8
Allen St.	3-66	33
Allen St.,	70-175	49
Allen St.,	181-203	61
Allen St.,	182-208	59
Amsterdam Ave.,	2-54	181
Amsterdam Ave.,	21-35	182
Amsterdam Ave.,	60-174	200
Amsterdam Ave.,	61-175	199
Amsterdam Ave.,	181-295	204
Amsterdam Ave.,	188-204	203
Amsterdam Ave.,	300-416	220
Amsterdam Ave.,	303-415	219
Amsterdam Ave.,	420-528	223
Amsterdam Ave.,	421-535	224
Amsterdam Ave.,	544-654	240
Amsterdam Ave.,	561-651	239
Amsterdam Ave.,	660-774	243
Amsterdam Ave.,	681-775	244
Amsterdam Ave.,	780-896	258
Amsterdam Ave.,	781-891	257
Amsterdam Ave.,	900-1006	261
Amsterdam Ave.,	909-995	262
Amsterdam Ave.,	1020-1096	279
Amsterdam Ave.,	1101-1127	278
Amsterdam Ave.,	1161-1255	283
Amsterdam Ave.,	1220-1256	282
Amsterdam Ave.,	1260-1358	304
Amsterdam Ave.,	1295-1355	303
Amsterdam Ave.,	1401-1495	308
Amsterdam Ave.,	1406-1498	307
Amsterdam Ave.,	1500-1614	321
Amsterdam Ave.,	1521-1533	320
Amsterdam Ave.,	1623-1735	325
Amsterdam Ave.,	1624-1734	324
Amsterdam Ave.,	1739-1859	333
Amsterdam Ave.,	1740-1854	334
Amsterdam Ave.,	1861-1975	338
Amsterdam Ave.,	1868-1978	337
Amsterdam Ave.,	1980-2098	342
Amsterdam Ave.,	1981-2093	341
Amsterdam Ave.,	2100-2192	344
Amsterdam Ave.,	2101-2165	343
Amsterdam Ave.,	2220-2306	346
Amsterdam Ave.,	2364-2412	349
Amsterdam Ave.,	2451-2471	353
Ann St.,	1-65	11
Ann St.,	74-90	12
Arden St.,		362
Astor Pl.,		66
Attorney St.,	3-62	31
Attorney St.,	80-174	51
Attorney St.,	85-141	50
Attorney St.,	145-173	56
Audubon Ave.,	1-93	344
Audubon Ave.,	100-215	346
Audubon Ave.,	219-334	349
Audubon Ave.,	340-456	354
Audubon Ave.,	341-441	353
Aveune A.,	1-25	59
Avenue A,	24-112	58
Avenue A,	27-125	60
Avenue A,	135-223	88
Avenue A,	158-224	89
Avenue A,	226-324	95
Avenue A,	227-323	96
Avenue A,	326-372	119
Avenue A,	327-391	118
Avenue A,	998-1028	168
Avenue A,	1201-1253	193
Avenue A,	1273-1391	210
Avenue A,	1274-1384	211
Avenue A,	1394-1510	212
Avenue A,	1397-1509	213
Avenue A,	1511-1631	230
Avenue A,	1514-1632	231
Avenue A,	1633-1763	233
Avenue A,	1634-1760	232
Avenue A,	1765-1779	250
Avenue B,	1-33	56
Avenue B,	2-16	59
Avenue B,	18-108	58
Avenue B.	37-119	57
Avenue B,	131-231	90
Avenue B,	166-232	89
Avenue B,	233-331	94
Avenue B,	246-336	95
Avenue C,	1-31	56
Avenue C,	36-124	55
Avenue C,	53-125	57
Avenue C,	126-228	91
Avenue C,	127-229	90
Avenue C,	255-309	94
Avenue D,	2-16	52
Avenue D,	5-19	56
Avenue D,	23-111	55
Avenue D,	24-108	54
Avenue D,	112-160	92
Avenue D,	113-207	91
B		
BANK ST.,	1-80	79
Bank St.,	90-168	76
Barclay St.,	1-54	10
Barclay St.,	61-107	9
Barrow St.,	4-96	74
Barrow St.,	93-139	72
Batavia St.,		20
Battery Pl.		2
Baxter St.,	2-64	18
Baxter St.,	3-23	19
Baxter St.,	66-153	35
Bayard St.,	9-35	34
Bayard St.,	45-91	19
Bayard St.,	60-108	35
Beach St..	1-42	38
Beach St.,	44-83	39
Beaver St.,	1-89	3
Beaver St.,	2-28	1
Beaver St.,	32-56	4
Bedford St.,	1-61	71
Bedford St.,	46-117	74
Beekman Pl.		167
Beekman St.,	3-38	11
Beekman St.,	42-90	12
Beekman St.,	90-154	13
Bennett Ave.,		355
Bethune St.,	8-10	78
Bethune St.,	15-55	76
Bleecker St.,	1-69	64
Bleecker St.,	4-8	63
Bleecker St.,	77-122	67
Bleecker St.,	123-187	69
Bleecker St.,	124-186	44
Bleecker St.,	188-248	71
Bleecker St.,	189-277	70
Bleecker St.,	252-328	74
Bleecker St.,	330-402	75
Bleecker St.,	403-415	79
Bleecker St.,	410-412	76
Bond St.,	2-52	66
Bond St.,	5-61	64
Bowery,	2-28	19
Bowery,	5-93	34
Bowery,	90-213	48
Bowery,	124-230	47
Bowery.	215-323	63
Bowery,	320-328	64
Bowery,	325-361	65
Bowery,	330-364	66
Bradhurst Ave.,	2-51	326
Bradhurst Ave.,	84-186	332
Bradhurst Ave.,	220-246	33[illegible]
Broad St.,	1-62	[illegible]
Broad St.,	70-140	1[illegible]
Broad St.,	61-123	[illegible]
Broadway,	7-73	[illegible]
Broadway,	8-86	[illegible]
Broadway,	90-210	[illegible]
Broadway,	229-271	1[illegible]
Broadwav,	275-363	1[illegible]
Broadway,	364-458	3[illegible]
Broadway,	365-461	3[illegible]
Broadway,	463-567	4[illegible]
Broadway,	468-566	4[illegible]
Broadway,	568-658	6[illegible]
Broadway,	569-681	6[illegible]
Broadway,	683-755	6[illegible]
Broadway,	670-754	6[illegible]
Broadway,	756-824	8[illegible]
Broadway,	857-900	10[illegible]
Broadway,	757-860	8[illegible]
Broadway,	906-956	11[illegible]
Broadway,	1099-1137	11[illegible]
Broadway,	1140-1273	12[illegible]
Broadway,	1282-1330	13[illegible]
Broadway,	1293-1391	13[illegible]
Broadway,	1392-1490	15[illegible]
Broadway,	1507-1630	16[illegible]
Broadway,	1538-1570	16[illegible]
Broadway,	1633-1748	17[illegible]
Broadway,	1751-1790	1[illegible]
Broadway,	1823-1875	1[illegible]
Broadway,	1881-1936	1[illegible]
Broadway,	1929-1991	1[illegible]
Broadway,	2000-2052	2[illegible]
Broadway,	2100-2115	2[illegible]
Broadway,	2120-2239	2[illegible]
Broadway,	2240-2345	2[illegible]
Broadway,	2361-2475	2[illegible]
Broadway,	2481-2594	2[illegible]
Broadwav,	2601-2717	2[illegible]
Broadway,	2721-2831	2[illegible]

Street.	House No.	Plate.
dway,	2781-2839	260
dway,	2840-2914	279
dway,	2845-2915	280
dway,	3068-3078	282
dway,	3089-3201	305
dway,	3100-3200	304
dway,	3200-3254	307
dway,	3221-3317	306
dway,	3340-3436	321
dway,	3341-3431	322
dway,	3440-3554	324
dway,	3441-3559	323
dway,	3570-3672	334
dway,	3577-3673	335
dway,	3675-3785	336
dway,	3682-3798	337
dway,	3800-3918	342
dway,	3875-3939	345
dway,	3801-3939	345
dway,	3920-3932	344
dway,	4001-4138	347
dway,	4118-4258	350
dway,	4169-4257	351
dway,	4206-4390	355
dway		362
me St.,	1-33	28
me St.,	35-82	29
me St.,	93-143	30
me St.,	145-210	31
me St.,	211-257	32
me St.,	212-226	50
me St.,	232-290	49
me St.,	291-337	48
me St.,	345-388	47
me St.,	387-438	46
me St.,	442-483	45
me St.,	484-538	43
me St.,	535-590	41
e St.,		1
ng Slip,	2-40	5
ng Slip,	3-39	13
C		
AL ST.,	26-52	32
l St.,	54-105	33
l St.,	107-163	34
l St.,	164-238	35
l St.,	240-280	36
l St.,	296-382	37
l St.,	381-413	43
l St.,	388-464	38
l St.,	417-481	41
l St.,	470-484	39
l St.,	490-541	40
on St.,	1-33	29
on St.,	47-135	52
sle St.,		8
ine St.,	17-88	71
ıam Sq.,		19
ırine St.,	13-87	22
ırine St.,	18-92	21
ırine Slip,	2-24	21
ırine Slip,	9-27	22
dral P'kway,	20-54	263
dral P'kway,	202-242	261
dral P'kway,	207-237	276
dral P'kway,	301-313	277
dral P'kway,	501-547	279
St.,	1-64	6
St.,	75-103	7
St.,	109-157	8
al Park West,	13-20	183
al Park South,	22-48	186
al Park West,	33-75	198
al Park West,	88-135	205
al Park S'th,	106-180	185
Central Park S'th,	200-230	184
Central Park West,	223-251	225
Central Park West,	261-302	238
Central Park West,	325-375	245
Central Park West,	382-438	256
Central Park West,	442-485	263
Centre St.,	43-110	18
Centre St.,	112-224	35
Centre St.,	151-225	36
Centre St.,	231-257	46
Centre Market Pl.,		46
Charles St.,	2-59	80
Charles St.,	64-123	75
Charles St.,	130-171	73
Chambers St.,	39-99	16
Chambers St.,	74-130	10
Chambers St.,	101-123	15
Chambers St.,	139-205	14
Chambers St.,	140-198	9
Charlton St.,	1-89	42
Charlton St.,	94-134	40
Cherry St.,	14-70	20
Cherry St.,	80-115	21
Cherry St.,	116-164	22
Cherry St.,	166-187	23
Cherry St.,	210-250	24
Cherry St.,	256-319	25
Cherry St.,	318-374	26
Cherry St.,	376-432	27
Cherry St.,	446-482	29
Cherry St.,	496-512	28
Christopher St.,	1-59	80
Christopher St.,	70-142	74
Christopher St.,	73-137	75
Christopher St.,	131-185	73
Chrystie St.,	1-69	34
Chrystie St.,	74-180	48
Chrystie St.,	179-233	63
Chrystie St.,	180-230	61
Church St.,	1-51	7
Church St.,	2-50	8
Church St.,	61-151	10
Church St.,	92-262	15
Church St.,	177-251	16
Church St.,	271-331	37
City Hall Place,		17
Claremont Ave.,	15-49	281
Claremont Ave.,	114-195	305
Clark St.,	14-28	43
Clark St.,	21-27	41
Clarkson St.,	2-5	71
Clarkson St.,	31-75	72
Cleveland Pl.,		46
Cliff St.,	1-97	12
Cliff St.,	2-98	13
Clinton St.,	2-32	56
Clinton St.,	3-29	59
Clinton St.,	38-107	50
Clinton St.,	125-189	31
Clinton St.,	201-251	25
Clinton St.,	202-250	26
Coenties Slip,		4
Columbia St.,	4-34	29
Columbia St.,	45-150	52
Columbus Ave.,	1-55	183
Columbus Ave.,	2-34	182
Columbus Ave.,	60-154	199
Columbus Ave.,	61-173	198
Columbus Ave.,	180-294	204
Columbus Ave.,	181-295	205
Columbus Ave.,	300-418	219
Columbus Ave.,	301-357	218
Columbus Ave.,	418-534	224
Columbus Ave.,	441-535	225
Columbus Ave.,	540-656	239
Columbus Ave.,	541-655	238
Columbus Ave.,	661-775	245
Columbus Ave.,	666-774	244
Columbus Ave.,	780-892	257
Columbus Ave.,	781-893	256
Columbus Ave.,	900-994	262
Columbus Ave.,	901-1013	263
Commerce St.,		74
Convent Ave.,	2-14	303
Convent Ave.,	22-88	308
Convent Ave.,	280-373	325
Convent Ave.,	380-492	333
Cooper Sq.,	1-39	65
Cooper Sq.,	2-42	66
Cooper St.,		364, 366
Corbin Pl.,		361
Cortlandt St.,	2-24	7
Cortlandt St.,	29-89	8
Cornelia St.,		70
Corlears St.,		28, 29
Crosby St.,	5-19	36
Crosby St.,	30-105	46
Crosby St.,	111-164	64
D		
DELANCEY ST.,	1-53	48
Delancey St.,	55-114	49
Delancey St.,	115-178	50
Delancey St.,	182-246	51
Delancey St.,	250-320	52
Delancey St.,	322-340	53
De Peyster St.,		5
Desbrosses St.,		39
Dey St.,	5-25	7
Dey St.,	49-87	8
Division St.,	1-62	34
Division St.,	79-118	33
Division St.,	109-143	32
Division St.,	187-257	31
Division St.,	249-273	30
Dominick St.,		41
Dover St.,	2-36	13
Dover St.,		20
Downing St.,	8-71	71
Dry Dock St.,		91
Duane St.,	1-29	17
Duane St.,	44-58	18
Duane St.,	60-125	16
Duane St.,	126-163	15
Duane St.,	164-220	14
Dutch St.,		11
Dyckman St.,	101-209	364
Dyckman St.,	240-340	361
E		
EAST ST.,	21-40	53
East St.,		28
East Broadway,	2-68	34
East Broadway,	19-69	22
East Broadway,	87-117	23
East Broadway,	88-116	33
East Broadway,	121-159	24
East Broadway,	124-162	32
East Broadway,	165-219	25
East Broadway,	196-258	31
East Broadway,	221-283	26
East Broadway,	262-298	30
East Broadway,	301-311	27
East End Ave.,	2-8	212
East End Ave.,	35-132	230
East End Ave.,	140-192	232
East Houston St.,	11-62	64
East Houston St.,	57-117	63
East Houston St.,	119-165	61
East Houston St.,	172-294	59
East Houston St.,	297-406	56
East Houston St.,	319-357	51

Street.	House No.	Plate.
East Houston St.,	403-484	52
East Houston St.,	488-522	53
East Washington Pl.,		68
East 1st St.,	2-26	63
East 1st St.,	25-72, 30-73	61
East 2nd St.,	1-35	63
East 2nd St.,	4-36	65
East 2nd St.,	42-86	62
East 2nd St.,	43-87	61
East 2nd St.,	75-125	59
East 2nd St.,	100-142	60
East 2nd St.,	148-200	58
East 2nd St.,	209-314	56
East 3rd St.,	1-38	65
East 3rd St.,	44-99	62
East 3rd St.,	89-203	59
East 3rd St.,	102-141	60
East 3rd St.,	151-199	58
East 3rd St.,	207-261	57
East 3rd St.,	212-324	56
East 3rd St.,	273-327	55
East 3rd St.,	341-395	54
East 3rd St.,	342-388	52
East 3rd St.,	396-422	53
East 4th St.,	4-41	66
East 4th St.,	48-89	65
East 4th St.,	84-133	62
East 4th St.,	138-177	60
East 4th St.,	187-242	58
East 4th St.,	246-298	57
East 4th St.,	305-356	55
East 4th St.,	365-425	54
East 5th St.,	204-246	65
East 5th St.,	300-345	62
East 5th St.,	400-443	60
East 5th St.,	503-548	58
East 5th St.,	602-650	57
East 5th St.,	700-752	55
East 5th St.,	802-917	54
East 6th St.,	200-239	65
East 6th St.,	301-347	62
East 6th St.,	402-432	60
East 6th St.,	502-542	58
East 6th St.,	601-650	57
East 6th St.,	700-756	55
East 6th St.,	801-818	54
East 7th St.,	11-46	65
East 7th St.,	47-86	62
East 7th St.,	90-131	60
East 7th St.,	134-182	58
East 7th St.,	179-227	57
East 7th St.,	230-282	55
East 7th St.,	286-300	54
East 8th St.,	2-36	65
East 8th St.,	3-37	86
East 8th St.,	4-26	69
East 8th St.,	5-23	83
East 8th St.,	31-69	84
East 8th St.,	34-68	68
East 8th St.,	38-80	62
East 8th St.,	39-83	87
East 8th St.,	90-130	60
East 8th St.,	136-144	66
East 8th St.,	299-343	90
East 8th St.,	304-342	57
East 8th St.,	354-406	55
East 8th St.,	355-401	91
East 8th St.,	396-406	54
East 8th St.,	405-443	92
East 9th St.,	1-23	83
East 9th St.,	28-67	84
East 9th St.,	103-117	85
East 9th St.,	201-244	86
East 9th St.,	300-350	87
East 9th St.,	400-445	88
East 9th St.,	601-649	90
East 9th St.,	701-749	91
East 9th St.,	802-827	92
East 10th St.,	1-26	83
East 10th St.,	25-60	84
East 10th St.,	76-96	85
East 10th St.,	100-129	86
East 10th St.,	196-243	87
East 10th St.,	245-291	88
East 10th St.,	293-345	89
East 10th St.,	346-391	90
East 10th St.,	400-448	91
East 10th St.,	453-475	92
East 11th St.,	10-31	83
East 11th St.,	41-70	84
East 11th St.,	101-125	85
East 11th St.,	201-239	86
East 11th St.,	301-345	87
East 11th St.,	401-441	88
East 11th St.,	500-551	89
East 11th St.,	600-648	90
East 11th St.,	700-741	91
East 11th St.,	808-830	92
East 12th St.,	2-32	83
East 12th St.,	31-69	84
East 12th St.,	60-139	85
East 12th St.,	200-242	86
East 12th St.,	301-352	87
East 12th St.,	400-443	88
East 12th St.,	500-551	89
East 12th St.,	601-654	90
East 12th St.,	703-742	91
East 13th St.,	1-32	83
East 13th St.,	35-79	84
East 13th St.,	104-143	85
East 13th St.,	203-251	86
East 13th St.,	306-350	87
East 13th St.,	402-449	88
East 13th St.,	504-548	89
East 13th St.,	601-651	90
East 13th St.,	702-739	91
East 14th St.,	1-33	100
East 14th St.	2-36	83
East 14th St.,	38-64	84
East 14th St.,	100-150	85
East 14th St.,	101-155	99
East 14th St.,	200-240	86
East 14th St.,	201-245	98
East 14th St.,	300-338	87
East 14th St.,	307-353	97
East 14th St.,	402-440	88
East 14th St.,	405-441	96
East 14th St.,	500-542	89
East 14th St.,	501-539	95
East 14th St.,	601-615	94
East 14th St.,	602-652	90
East 14th St.,	702-746	91
East 15th St.,	2-25	100
East 15th St.,	102-149	99
East 15th St.,	202-246	98
East 15th St.,	306-354	97
East 15th St.,	400-439	96
East 15th St.,	502-547	95
East 15th St.,	601-639	94
East 16th St.,	4-22	100
East 16th St.,	100-148	99
East 16th St.,	200-226	98
East 16th St.,	320-346	97
East 16th St.,	401-441	96
East 16th St.,	501-553	95
East 16th St.,	600-657	94
East 17th St.,	6-31	100
East 17th St.,	100-145	99
East 17th St.,	200-251	98
East 17th St.,	301-353	97
East 17th St.,	401-439	96
East 17th St.,	500-546	95
East 17th St.,	601-644	94
East 18th St.,	1-47	100
East 18th St.,	111-157	99
East 18th St.,	204-243	98
East 18th St.,	302-351	
East 18th St.,	400-442	
East 18th St.,	500-537	
East 18th St.,	605-642	
East 19th St.,	2-56	1
East 19th St.,	99-149	
East 19th St.,	200-246	
East 19th St.,	301-359	
East 19th St.,	400-445	
East 19th St.,	501-546	
East 19th St.,	606-618	
East 20th St.,	1-55	1
East 20th St.,	4-52	1
East 20th St.,	9-152	
East 20th St.,	101-151	1
East 20th St.,	202-244	
East 20th St.,	203-245	1
East 20th St.,	300-354	
East 20th St.,	305-357	1
East 20th St.,	400-446	
East 20th St.,	502-540	
East 21st St.,	1-61	1
East 21st St.,	100-157	1
East 21st St.,	200-250	1
East 21st St.,	302-350	1
East 22nd St.,	2-45	1
East 22nd St.,	100-158	1
East 22nd St.,	202-243	1
East 22nd St.,	302-344	1
East 22nd St.,	403-437	1
East 23rd St.,	2-60	1
East 23rd St.,	100-159	1
East 23rd St.,	201-246	1
East 23rd St.,	302-353	1
East 23rd St.,	400-445	1
East 23rd St.,	500-536	1
East 24th St.,	11-33	1
East 24th St.,	108-164, 103-161	1
East 24th St.,	200-241	1
East 24th St.,	302-347	1
East 24th St.,	402-435	1
East 25th St.,	40-61	1
East 25th St.,	102-162	1
East 25th St.,	200-246	1
East 25th St.,	301-344	1
East 25th St.,	410-438	1
East 26th St.,	11-27	1
East 26th St.,	32-48	1
East 26th St.,	100-160	1
East 26th St.,	105-157	1
East 26th St.,	202-244	1
East 26th St.,	203-239	1
East 26th St.,	300-340	1
East 26th St.,	303-343	1
East 26th St.,	400-426	1
East 27th St.,	3-43	1
East 27th St.,	103-165	1
East 27th St.,	200-246	1
East 27th St.,	302-335	1
East 28th St.,	1-47	1
East 28th St.,	102-166	1
East 28th St.,	200-249	1
East 28th St.,	301-353	1
East 29th St.,	1-51	1
East 29th St.,	102-156	1
East 29th St.,	200-245	1
East 29th St.,	301-346	1
East 29th St.,	403-413	1
East 30th St.,	1-52	1
East 30th St.,	101-157	1
East 30th St.,	200-251	1
East 30th St.,	300-349	1
East 30th St.,	415-441	1
East 31st St.,	4-52	1
East 31st St.,	101-163	1
East 31st St.,	200-253	1
East 31st St.,	302-349	1

Street.	House No.	Plate.
reet.	House No.	Plate.
st 31st St.,	402-436	120
st 32nd St.,	2-50	124
st 32nd St.,	7-35	139
st 32nd St.,	104-170	123
st 32nd St.,	123-165	140
st 32nd St.,	200-250	122
st 32nd St.,	203-253	141
st 32nd St.,	300-354	121
st 32nd St.,	305-351	142
st 32nd St.,	401-427	143
st 32nd St.,	402-416	120
st 33rd St.,	1-59	139
st 33rd St.,	102-172	140
st 33rd St.,	201-258	141
st 33rd St.,	300-350	142
st 34th St.,	2-72	139
st 34th St.,	107-167	140
st 34th St.,	201-250	141
st 34th St.,	300-349	142
st 34th St.,	400-420	143
st 35th St.,	1-44	139
st 35th St.,	102-165	140
st 35th St.,	201-251	141
st 35th St.,	302-342	142
st 36th St.,	4-40	139
st 36th St.,	102-165	140
st 36th St.,	200-247	141
st 36th St.,	303-345	142
st 37th St.,	2-38	139
st 37th St.,	102-164	140
st 37th St.,	203-247	141
st 37th St.,	300-345	142
st 37th St.,	400-412	143
st 38th St.,	1-41	148
st 38th St.,	2-40	139
st 38th St.,	102-168	140
st 38th St.,	103-155	147
st 38th St.,	200-242	141
st 38th St.,	201-241	146
st 38th St.,	300-336	142
st 38th St.,	301-341	145
st 39th St.,	2-39	148
st 39th St.,	100-163	147
st 39th St.,	200-248	146
st 39th St.,	301-344	145
st 39th St.,	402-455	152
st 40th St.,	1-40	148
st 40th St.,	102-156	147
st 40th St.,	201-252	146
st 40th St.,	301-344	145
st 41st St.,	4-63	148
st 41st St.,	102-152	147
st 41st St.,	201-246	146
st 41st St.,	300-354	145
st 42nd St.,	1-53	148
st 42nd St.,	110-160	147
st 42nd St.,	200-241	146
st 42nd St.,	300-352	145
st 42nd St.,	401-403	144
st 43rd St.,	3-42	148
st 43rd St.,	130-154	147
st 43rd St.,	201-251	146
st 43rd St.,	300-346	145
st 44th St.,	1-53	163
st 44th St.,	2-14	148
st 44th St.,	122-160	147
st 44th St.,	135-163	164
st 44th St.,	201-245	165
st 44th St.,	202-248	146
st 44th St.,	300-330	145
st 44th St.,	301-331	166
st 45th St.,	3-34	163
st 45th St.,	124-156	164
st 45th St.,	200-249	165
st 45th St.,	300-343	166
st 46th St.,	2-29	163
st 46th St.,	127-162	164
st 46th St.,	200-246	165
East 46th St.,	301-351	166
East 46th St.,	401-429	167
East 47th St.,	1-28	163
East 47th St.,	119-158	164
East 47th St.,	200-245	165
East 47th St.,	303-346	166
East 47th St.,	400-441	167
East 48th St.,	1-26	163
East 48th St.,	134-162	164
East 48th St.,	200-259	165
East 48th St.,	301-344	166
East 48th St.,	400-430	167
East 49th St.,	1-64	163
East 49th St.,	135-165	164
East 49th St.,	201-256	165
East 49th St.,	300-363	166
East 49th St.,	402-434	167
East 50th St.,	10-58	163
East 50th St.,	29-57	172
East 50th St.,	101-159	171
East 50th St.,	126-160	164
East 50th St.,	200-250	165
East 50th St.,	201-253	170
East 50th St.,	300-364	166
East 50th St.,	305-361	169
East 50th St.,	400-424	167
East 50th St.,	401-427	168
East 51st St.,	3-53	172
East 51st St.,	107-173	171
East 51st St.,	202-253	170
East 51st St.,	300-353	169
East 51st St.,	400-434	168
East 52nd St.,	3-83	172
East 52nd St.,	98-163	171
East 52nd St.,	201-253	170
East 52nd St.,	399-353	169
East 52nd St.,	399-447	168
East 53rd St.,	1-67	172
East 53rd St.,	103-167	171
East 53rd St.,	201-254	170
East 53rd St.,	300-353	169
East 53rd St.,	400-441	168
East 54th St.,	3-80	172
East 54th St.,	100-163	171
East 54th St.,	204-343	170
East 54th St.,	301-352	169
East 54th St.,	400-434	168
East 55th St.,	3-85	172
East 55th St.,	103-162	171
East 55th St.,	201-249	170
East 55th St.,	301-354	169
East 55th St.,	403-507	168
East 56th St.,	1-85	187
East 56th St.,	4-88	172
East 56th St.,	104-164	171
East 56th St.,	109-167	188
East 56th St.,	200-242	170
East 56th St.,	201-249	189
East 56th St.,	301-353	190
East 56th St.,	302-354	169
East 56th St.,	401-435	191
East 56th St.,	402-506	168
East 57th St.,	1-58	187
East 57th St.,	100-164	188
East 57th St.,	200-250	189
East 57th St.,	300-360	190
East 57th St.,	401-467	191
East 58th St.,	2-68	187
East 58th St.,	100-198	188
East 58th St.,	201-250	189
East 58th St.,	301-357	190
East 58th St.,	400-514	191
East 59th St.,	3-73	187
East 59th St.,	105-163	188
East 59th St.,	202-245	189
East 59th St.,	300-344	190
East 59th St.,	400-440	191
East 60th St.,	2-61	187
East 60th St.,	100-177	188
East 60th St.,	201-254	189
East 60th St.,	301-351	190
East 60th St.,	401-417	191
East 61st St.,	4-60	187
East 61st St.,	100-170	188
East 61st St.,	201-255	189
East 61st St.,	302-355	190
East 61st St.,	405-421	191
East 62nd St.,	1-51	197
East 62nd St.,	4-52	187
East 62nd St.,	100-172	188
East 62nd St.,	101-175	196
East 62nd St.,	201-253	195
East 62nd St.,	202-250	189
East 62nd St.,	301-371	194
East 62nd St.,	302-360	190
East 62nd St.,	402-426	191
East 62nd St.,	403-405	193
East 63rd St.,	1-56	197
East 63rd St.,	101-172	196
East 63rd St.,	200-240	195
East 63rd St.,	301-345	194
East 63rd St.,	400-429	193
East 64th St.,	2-67	197
East 64th St.,	100-189	196
East 64th St.,	203-234	195
East 64th St.,	300-345	194
East 64th St.,	400-426	193
East 65th St.,	2-64	197
East 65th St.,	100-169	196
East 65th St.	204-250	195
East 65th St.,	300-352	194
East 65th St.,	401-433	193
East 66th St.,	2-75	197
East 66th St.,	103-166	196
East 66th St.,	201-227	195
East 66th St.,	300-352	194
East 66th St.,	404-440	193
East 67th St.,	1-62	197
East 67th St.,	130-159	196
East 67th St.,	200-250	195
East 67th St.,	300-350	194
East 67th St.,	426-436	193
East 68th St.,	2-60	197
East 68th St.,	3-55	206
East 68th St.,	150-168	196
East 68th St.,	200-256	195
East 68th St.,	205-253	208
East 68th St.,	301-359	209
East 68th St.,	404-424	193
East 68th St.,	419-447	210
East 68th St.,	524-534	192
East 69th St.,	3-58	206
East 69th St.,	101-169	207
East 69th St.,	202-242	208
East 69th St.,	300-370	209
East 69th St.,	403-442	210
East 69th St.,	501-521	211
East 70th St.,	4-51	206
East 70th St.,	101-184	207
East 70th St.,	200-234	208
East 70th St.,	300-340	209
East 70th St.,	401-438	210
East 70th St.,	501-535	211
East 71st St.,	1-37	206
East 71st St.,	100-189	207
East 71st St.,	200-244	208
East 71st St.,	300-364	209
East 71st St.,	400-434	210
East 71st St.,	502-530	211
East 72nd St.,	4-65	206
East 72nd St.,	101-188	207
East 72nd St.,	200-259	208
East 72nd St.,	300-364	209
East 72nd St.,	399-448	210
East 72nd St.,	501-541	211
East 73rd St.,	1-66	206

Street.	House No.	Plate.
East 73rd St.,	100-187	207
East 73rd St.,	200-241	208
East 73rd St.,	299-353	209
East 73rd St.,	400-437	210
East 73rd St.,	503-532	211
East 74th St.,	3-63	217
East 74th St.,	4-58	206
East 74th St.,	100-174	207
East 74th St.,	101-177	216
East 74th St.,	201-257	215
East 74th St.,	202-258	208
East 74th St.,	302-356	209
East 74th St.,	303-355	214
East 74th St.,	400-436	210
East 74th St.,	403-447	213
East 74th St.,	500-526	211
East 75th St.,	2-67	217
East 75th St.,	101-196	216
East 75th St.,	200-246	215
East 75th St.,	300-343	214
East 75th St.,	401-446	213
East 75th St.,	500-535	212
East 76th St.,	3-65	217
East 76th St.,	100-199	216
East 76th St.,	200-241	215
East 76th St.,	300-370	214
East 76th St.,	401-446	213
East 76th St.,	500-538	212
East 77th St.,	4-86	217
East 77th St.,	103-177	216
East 77th St.,	200-253	215
East 77th St.,	300-355	214
East 77th St.,	400-449	213
East 77th St.,	500-524	212
East 78th St.,	1-71	217
East 78th St.,	100-182	216
East 78th St.,	200-272	215
East 78th St.,	300-358	214
East 78th St.,	400-450	213
East 78th St.,	501-539	212
East 79th St.,	2-87	217
East 79th St.,	100-186	216
East 79th St.,	200-245	215
East 79th St.,	300-360	214
East 79th St.,	401-450	213
East 79th St.,	501-533	212
East 80th St.,	2-76	217
East 80th St.,	3-77	226
East 80th St.,	100-178	216
East 80th St.,	101-185	227
East 80th St.,	200-248	215
East 80th St.,	201-245	228
East 80th St.,	302-342	214
East 80th St.,	307-343	229
East 80th St.,	400-438	213
East 80th St.,	401-451	230
East 80th St.,	499-531	231
East 80th St.,	502-534	212
East 81st St.,	2-75	226
East 81st St.,	101-177	227
East 81st St.,	201-249	228
East 81st St.,	300-358	229
East 81st St.,	401-454	230
East 81st St.,	502-537	231
East 82nd St.,	2-77	226
East 82nd St.,	105-178	227
East 82nd St.,	200-249	228
East 82nd St.,	301-354	229
East 82nd St.,	400-444	230
East 82nd St.,	503-554	231
East 83rd St.,	5-72	226
East 83rd St.,	101-174	227
East 83rd St.,	200-250	228
East 83rd St.,	300-353	229
East 83rd St.,	400-461	230
East 83rd St.,	500-612	231
East 84th St.,	2-71	226
East 84th St.,	100-177	227
East 84th St.,	200-251	228
East 84th St.,	301-355	229
East 84th St.,	403-454	230
East 84th St.,	500-610	231
East 85th St.,	2-79	226
East 85th St.,	104-179	227
East 85th St.,	200-259	228
East 85th St.,	304-354	229
East 85th St.,	402-450	230
East 85th St.,	507-556	231
East 86th St.,	1-73	237
East 86th St.,	2-76	226
East 86th St.,	101-177	236
East 86th St.,	106-164	227
East 86th St.,	201-257	235
East 86th St.,	204-244	228
East 86th St.,	300-350	229
East 86th St.,	301-353	234
East 86th St.,	401-455	233
East 86th St.,	412-446	230
East 86th St.,	504-552	231
East 86th St.,	511-555	232
East 87th St.,	4-71	237
East 87th St.,	107-184	236
East 87th St.,	200-248	235
East 87th St.,	301-357	234
East 87th St.,	400-448	233
East 87th St.,	500-558	232
East 88th St.,	4-67	237
East 88th St.,	103-184	236
East 88th St.,	200-238	235
East 88th St.,	300-339	234
East 88th St.,	402-453	233
East 88th St.,	500-540	232
East 89th St.,	2-77	237
East 89th St.,	102-173	236
East 89th St.,	201-256	235
East 89th St.,	300-356	234
East 89th St.,	400-450	233
East 89th St.,	500-544	232
East 90th St.,	2-82	237
East 90th St.,	102-177	236
East 90th St.,	200-248	235
East 90th St.,	300-339	234
East 90th St.,	401-431	233
East 90th St.,	504-506	232
East 91st St.,	7-83	237
East 91st St.,	103-175	236
East 91st St.,	288-292	235
East 91st St.,	300-354	234
East 91st St.,	400-445	233
East 92nd St.,	1-69	246
East 92nd St.,	2-82	237
East 92nd St.,	100-170	236
East 92nd St.,	109-171	247
East 92nd St.,	200-224	235
East 92nd St.,	201-235	248
East 92nd St.,	300-350	234
East 92nd St.,	301-349	249
East 92nd St.,	401-439	250
East 92nd St.,	410-436	233
East 93rd St.,	1-71, 2-74	246
East 93rd St.,	111-188	247
East 93rd St.,	200-247	248
East 93rd St.,	300-342	249
East 93rd St.,	402-419	250
East 94th St.,	1-76	246
East 94th St.,	107-179	247
East 94th St.,	201-248	248
East 94th St.,	302-347	249
East 95th St.,	2-71	246
East 95th St.,	111-185	247
East 95th St.,	200-238	248
East 95th St.,	300-339	249
East 96th St.,	2-78	246
East 96th St.,	100-179	247
East 96th St.,	199-238	248
East 96th St.,	300-340	249
East 97th St.,	2-79	246
East 97th St.,	102-165	247
East 97th St.,	200-238	248
East 97th St.,	301-337	249
East 98th St.,	5-75	255
East 98th St.,	20-66	246
East 98th St.,	102-168	247
East 98th St.,	200-234	248
East 98th St.,	205-289	255
East 98th St.,	302-336	249
East 99th St.,	8-87	255
East 99th St.,	153-173	254
East 99th St.,	200-234	253
East 99th St.,	301-353	252
East 100th St.,	48-76	255
East 100th St.,	101-199	254
East 100th St.,	200-237	253
East 100th St.,	301-345	252
East 100th St.,	401-431	251
East 101st St.,	1-77	255
East 101st St.,	100-198	254
East 101st St.,	200-250	253
East 101st St.,	300-344	252
East 101st St.,	402-445	251
East 102nd St.,	2-70	255
East 102nd St.,	100-186	254
East 102nd St.,	200-240	253
East 102nd St.,	300-340	252
East 102nd St.,	400-448	251
East 103rd St.,	2-79	255
East 103rd St.,	101-176	254
East 103rd St.,	200-245	253
East 103rd St.,	300-351	252
East 103rd St.,	401-433	251
East 104th St.,	5-81	264
East 104th St.,	24-78	255
East 104th St.,	101-185	265
East 104th St.,	102-190	254
East 104th St.,	200-252	253
East 104th St.,	201-247	266
East 104th St.,	301-349	267
East 104th St.,	302-350	252
East 104th St.,	402-436	251
East 104th St.,	403-443	268
East 105th St.,	3-81	264
East 105th St.,	100-179	265
East 105th St.,	200-258	266
East 105th St.,	302-350	267
East 105th St.,	400-432	268
East 106th St.,	1-77	264
East 106th St.,	100-176	265
East 106th St.,	200-244	266
East 106th St.,	300-348	267
East 106th St.,	401-440	268
East 107th St.,	1-87	264
East 107th St.,	100-181	265
East 107th St.,	200-242	266
East 107th St.,	300-342	267
East 107th St.,	400-439	268
East 108th St.,	2-88	264
East 108th St.,	100-185	265
East 108th St.,	200-240	266
East 108th St.,	302-341	267
East 108th St.,	401-430	268
East 109th St.,	3-88	264
East 109th St.,	100-190	265
East 109th St.,	199-247	266
East 109th St.,	300-348	267
East 109th St.,	403-422	268
East 110th St.,	2-90	264
East 110th St.,	21-87	273
East 110th St.,	100-178	265
East 110th St.,	101-179	272
East 110th St.,	201-255	271
East 110th St.,	204-254	266
East 110th St.,	302-346	267
East 110th St.,	303-309	270
East 110th St.,	404-440	268

Street.	House No.	Plate.
East 111th St.,	1-95	273
East 111th St.,	99-186	272
East 111th St.,	201-248	271
East 111th St.,	300-323	270
East 112th St.,	1-75	273
East 112th St.,	100-182	272
East 112th St.,	201-258	271
East 112th St.,	301-346	270
East 113th St.,	1-87	273
East 113th St.,	100-180	272
East 113th St.,	200-245	271
East 113th St.,	301-357	270
East 114th St.,	2-87	273
East 114th St.,	94-180-	272
East 114th St.,	200-248	271
East 114th St.,	304-356	270
East 114th St.,	401-455	269
East 115th St.,	1-82	273
East 115th St.,	101-189	272
East 115th St.,	200-245	271
East 115th St.,	300-350	270
East 115th St.,	401-503	269
East 116th St.,	2-76	273
East 116th St.,	3-95	288
East 116th St.,	97-185	289
East 116th St.,	106-186	272
East 116th St.,	200-250	271
East 116th St.,	201-251	290
East 116th St.,	300-360	270
East 116th St.,	301-357	291
East 116th St.,	401-457	292
East 116th St.,	402-512	269
East 116th St.,	503-555	293
East 117th St.,	3-75	288
East 117th St.,	100-186	289
East 117th St.,	200-253	290
East 117th St.,	301-351	291
East 117th St.,	400-457	292
East 117th St.,	500-546	293
East 118th St.,	1-79	288
East 118th St.,	100-174	289
East 118th St.,	202-255	290
East 118th St.,	300-352	291
East 118th St.,	401-452	292
East 118th St.,	501-557	293
East 119th St.,	1-79	288
East 119th St.,	101-184	289
East 119th St.,	202-247	290
East 119th St.,	298-355	291
East 119th St.,	401-460	292
East 119th St.,	500-542	293
East 120th St.,	2-73	288
East 120th St.,	96-180	289
East 120th St.,	201-252	290
East 120th St.,	301-355	291
East 120th St.,	400-452	292
East 120th St.,	505-542	293
East 121st St.,	52-82	288
East 121st St.,	100-198	289
East 121st St.,	200-248	290
East 121st St.,	300-364	291
East 121st St.,	400-453	292
East 121st St.,	500-526	293
East 122nd St.,	50-79	288
East 122nd St.,	53-69	298
East 122nd St.,	92-182	289
East 122nd St.,	101-181	297
East 122nd St.,	204-256	290
East 122nd St.,	209-265	296
East 122nd St.,	300-348	291
East 122nd St.,	305-347	295
East 122nd St.,	400-456	292
East 122nd St.,	401-453	294
East 123rd St.,	41-74	298
East 123rd St.,	100-186	297
East 123rd St.,	200-251	296
East 123rd St.,	303-369	295
East 123rd St.,	402-450	294
East 124th St.,	1-79	298
East 124th St.,	100-183	297
East 124th St.,	204-250	296
East 124th St.,	303-362	295
East 124th St.,	407-430	294
East 125th St.,	1-80	298
East 125th St.,	100-192	297
East 125th St.,	200-260	296
East 125th St.,	300-352	295
East 125th St.,	406-414	294
East 126th St.,	6-66	298
East 126th St.,	102-170	297
East 126th St.,	201-247	296
East 126th St..	300-330	295
East 127th St.,	2-80	298
East 127th St.,	102-176	297
East 127th St.,	201-247	296
East 128th St.,	1-73	313
East 128th St.,	2-74	298
East 128th St.,	100-176	297
East 128th St.,	105-169	314
East 128th St.,	206-246	296
East 129th St.,	3-71	313
East 129th St.,	100-231	314
East 130th St.,	1-73	313
East 130th St.,	108-123	314
East 131st St.,	1-72	313
East 131st St.,	101-105	314
East 132nd St.		313
East 133rd St.,		313
East 134th St.,	1-51	315
East 134th St.,	2-64	313
East 135th St.		315
East 137th St.		315
Edgecomb Ave.,	26-114	319
Edgecomb Ave.,	115-255	326
Edgecomb Ave.,	281-377	332
Eighth Ave.,	11-78	79
Eighth Ave.,	13-79	78
Eighth Avenue.,	80-196	103
Eighth Ave.,	81-195	104
Eighth Ave.,	197-321	110
Eighth Ave.,	198-320	111
Eighth Ave.,	322-416	127
Eighth Ave.,	323-419	128
Eighth Ave.,	460-568	136
Eighth Ave.,	461-557	135
Eighth Ave.,	570-696	151
Eighth Ave.,	571-699	152
Eighth Ave.,	700-820	160
Eighth Ave.,	701-805	159
Eighth Ave.,	830-944	175
Eighth Ave.,	831-947	176
Eighth Ave.,	952-990	184
Eighth Ave.,	973-989	183
Eighth Ave.,	2049-2151	277
Eighth Ave.,	2058-2142	276
Eighth Ave.,	2153-2243	284
Eighth Ave.,	2154-2272	285
Eighth Ave.,	2271-2381	302
Eighth Ave.,	2274-2388	301
Eighth Ave.,	2390-2504	310
Eighth Ave.,	2391-2509	309
Eighth Ave.,	2510-2624	318
Eighth Ave.,	2511-2623	319
Eighth Ave.,	2625-2737	326
Eighth Ave.,	2638-2746	327
Eighth Ave.,	2741-2849	332
Eighth Ave.,	2750-2848	331
Eighth Ave.,	2851-2919	339
Eighth Ave.,	2852-2926	340
Eldridge St.,	1-90	33
Eldridge St.,	103-179	48
Eldridge St.,	106-228	49
Eldridge St.,	193-250	61
Eleventh Ave.,	120-220	108
Eleventh Ave.,	191-221	107
Eleventh Ave.,	246-316	130
Eleventh Ave.,	301-319	131
Eleventh Ave.,	380-470	133
Eleventh Ave.,	421-471	132
Eleventh Ave.,	478-588	154
Eleventh Ave.,	491-587	155
Eleventh Ave.,	589-691	156
Eleventh Ave.,	592-704	157
Eleventh Ave.,	706-804	178
Eleventh Ave.,	709-797	179
Eleventh Ave.,	806-856	181
Eleventh Ave.,	829-851	180
Elizabeth St.,	3-97	35
Elizabeth St.,	8-64	34
Elizabeth St.,	82-100	48
Elizabeth St.,	109-214	47
Elizabeth St.,	228-304	63
Elizabeth St.,	281-311	64
Elm St.,	3-37	18
Elm St.,	6-28	16
Emerson St.,		366
Essex St.,	1-78	32
Essex St.,	77-157	49
Essex St.,	78-154	50
Essex St.,	159-181	59
Exchange Alley,		2
Exchange Pl.,		3

F

Street.	House No.	Plate.
FAIRVIEW AVE.,		359
Ferry St.,	6-38	12
Ferry St.,	45-52	13
Fifth Ave.,	1-8	69
Fifth Ave.,	10-82	82
Fifth Ave.,	15-67	83
Fifth Ave.,	69-133	100
Fifth Ave.,	84-150	101
Fifth Ave.,	135-185	114
Fifth Ave.,	154-214	113
Fifth Ave.,	218-316	125
Fifth Ave.,	233-315	124
Fifth Ave.,	319-421	139
Fifth Ave.,	320-420	138
Fifth Ave.,	424-528	149
Fifth Ave.,	425-529	148
Fifth Ave.,	530-624	162
Fifth Ave.,	531-617	163
Fifth Ave.,	626-718	173
Fifth Ave.,	645-719	172
Fifth Ave.,	720-728	186
Fifth Ave.,	721-807	187
Fifth Ave.,	810-864	197
Fifth Ave.,	874-927	206
Fifth Ave.,	930-989	217
Fifth Ave.,	990-1048	226
Fifth Ave.,	1053-1083	237
Fifth Ave.,	1109-1165	246
Fifth Ave.,	1170-1210	255
Fifth Ave.,	1263-1267	264
Fifth Ave.,	1319-1415	273
Fifth Ave.,	1320-1416	274
Fifth Ave.,	1420-1494	287
Fifth Ave.,	1429-1498	288
Fifth Ave.,	2001-2069	298
Fifth Ave.,	2002-2076	299
Fifth Ave.,	2077-2199	313
Fifth Ave.,	2078-2192	312
Fifth Ave.,	2201-2233	315
Fifth Ave.,	2204-2314	316
First Ave.,	1-31	61
First Ave.,	2-28	59
First Ave.,	32-132	60
First Ave.,	33-131	62
First Ave.,	136-232	88
First Ave.,	137-237	87
First Ave.,	239-343	97

Street.	House No.	Plate.
First Ave.,	240-340	96
First Ave.,	342-444	118
First Ave.,	345-443	117
First Ave.,	445-553	121
First Ave.,	500-552	120
First Ave.,	557-663	142
First Ave.,	590-662	148
First Ave.,	666-784	144
First Ave.,	683-777	145
First Ave.,	787-891	166
First Ave.,	788-884	167
First Ave.,	891-1021	169
First Ave.,	896-1020	168
First Ave.,	1023-1131	190
First Ave.,	1026-1128	191
First Ave.,	1130-1228	193
First Ave.,	1133-1255	194
First Ave.,	1265-1375	209
First Ave.,	1266-1384	210
First Ave.,	1426-1528	213
First Ave.,	1429-1527	214
First Ave.,	1533-1651	229
First Ave.,	1540-1636	230
First Ave.,	1652-1766	233
First Ave.,	1653-1779	234
First Ave.,	1751-1895	249
First Ave.,	1780-1822	250
First Ave.,	1918-2018	251
First Ave.,	1933-2017	252
First Ave.,	2019-2135	267
First Ave.,	2020-2136	268
First Ave.,	2157-2257	270
First Ave.,	2222-2254	269
First Ave.,	2258-2376	292
First Ave.,	2261-2385	291
First Ave.,	2380-2434	294
First Ave.,	2387-2437	295
Fletcher St.,		5
Forsyth St.,	16-86	33
Forsyth St.,	33-61	34
Forsyth St.,	65-161	48
Forsyth St.,	167-219	61
Fort Washington Ave.,	345, 351, 356,	360
Fourth Ave.,	2-30	66
Fourth Ave.,	2-243	99
Fourth Ave.,	57-153	85
Fourth Ave.,	120-156	84
Fourth Ave.,	216-250	100
Fourth Ave.,	251-361	115
Fourth Ave.,	252-356	114
Fourth Ave.,	363-477	123
Fourth Ave.,	386-474	124
Frankfort St.,	7-17	11
Frankfort St.,	21-69	12
Frankfort St.,	22-36	17
Franklin St.,	1-11	18
Franklin St.,	4-16	35
Franklin St.,	40-56	36
Franklin St.,	41-97	16
Franklin St.,	68-120	37
Franklin St.,	99-163	15
Franklin St.,	126-166	38
Franklin St.,	171-216	14
Front St.,	1-19	1
Front St.,	26-76	4
Front St.,	77-180	5
Front St.,	181-259	13
Front St.,	260-291	20
Front St.,	300-312	26
Front St.,	354-386	27
Fulton St.,	4-53	13
Fulton St.,	54-98	12
Fulton St.,	100-165	11
Fulton St.,	130-182	7
Fulton St.,	187-223	10
Fulton St.,	208-258	8
Fulton St.,	229-237	9

Street.	House No.	Plate.
G		
GANSEVOORT ST.,	4-40	78
Gansevoort St.,	46-104	77
Gay St.,		80
Goerick St.,	1-35	29
Goerick St.,	2-34	28
Goerick St.,	53-161	52
Goerick St.,	56-156	53
Gold St.,	4-21	6
Gold St.,	28-103	12
Gouverneur St.,	21-73	26
Gouverneur St.,	26-64	27
Gouverneur Lane,		5
Gramercy Park,		115
Grand St.,	1-18	41
Grand St.,	20-70	43
Grand St.,	53-113	37
Grand St.,	72-112	45
Grand St.,	125-163	36
Grand St.,	134-186	46
Grand St.,	165-219	35
Grand St.,	188-230	47
Grand St.,	223-288	48
Grand St.,	271-321	33
Grand St.,	290-320	49
Grand St.,	322-373	32
Grand St.,	372-441	31
Grand St.,	443-512	30
Grand St.,	503-525	27
Grand St.,	526-587	29
Grand St.,	576-622	28
Great Jones St.,		66
Greene St.,	6-34	37
Greene St.,	33-122	45
Greene St.,	118-219	67
Greene St.	216-266	68
Greenwich Ave.,	1-71	80
Greenwich Ave.,	18-70	81
Greenwich Ave.,	75-136	79
Greenwich St.,	2-92	2
Greenwich St.,	91-197	8
Greenwich St.,	192-301	9
Greenwich St.,	201-213	10
Greenwich St.,	298-383	14
Greenwich St.,	380-469	39
Greenwich St.,	468-570	40
Greenwich St.,	572-652	72
Greenwich St.,	643-677	74
Greenwich St.,	679-749	75
Greenwich St.,	686-750	73
Greenwich St.,	752-794	76
Greenwich St.,	785-855	78
Greenwich St.,	802-846	77
Grove St.,	1-74	74
Grove St.,	80-96	80
H		
HALL PLACE.		65
Hamilton St.,		22
Hamilton Terrace,	1-72	325
Hamilton Pl.,	1-61	321
Hamilton Pl.,	79-140	324
Hancock St.,		71
Hancock Pl.,	2-26	303
Hancock Pl.,	25-37	302
Hanover St.,		3
Harrison St.,		14
Haven Ave.,	348,	352
Hawthorne St.,	364,	366
Henry St.,	19-62	22
Henry St.,	81-100	23
Henry St.,	105-142	24
Henry St.,	146-207	25
Henry St.,	208-273	26

Street.	House No.	Plate.
Henry St.,	274-336	27
Hester St.,	1-31	31
Hester St.,	42-64	32
Hester St.,	68-119	33
Hester St.,	110-144	34
Hester St.,	121-159	48
Hester St.,	156-219	35
Hillside Ave.,		362
Horatio St.,	1-66	78
Horatio St.,	2-18	79
Horatio St.,	65-111	77
Howard St.,	1-38	36
Howard St.,	45-54	37
Hubert St.,		39
Hudson St.,	3-119	14
Hudson St.,	24-100	15
Hudson St.,	106-206	38
Hudson St.,	123-211	39
Hudson St.,	216-320	41
Hudson St.,	219-361	40
Hudson St.,	324-384	42
Hudson St.,	363-463	72
Hudson St.,	388-436	71
Hudson St.,	438-500	74
Hudson St.,	501-574	75
Hudson St.,	569-587	76
Hudson St.,	605-681	78
I		
IRVING PL.,		99
Isham St.,	366,	367
J		
JACKSON ST.,	1-77	27
Jackson St.,	4-44	29
Jacob St.,		12
James Slip,	2-20	21
James Slip,	3-17	20
James St.,	2-100	21
James St.,	5-31	19
James St.,	43-99	20
Jane St.,	2-36	79
Jane St.,	35-64	78
Jane St.,	70-138	77
Jay St.,		14
Jefferson St.,		25
John St.,	1-27	7
John St.,	36-118	6
John St.,	37-65	11
John St.,	69-101	12
John St.,	103-119	13
Jones St.,	2-34	70
Jones St.,	5-31	74
Jones Lane,		5
K		
KENMARE ST.		46, 47
King St.,	1-94	42
King St.,	100-130	40
King St.,	101-113	72
L		
LAFAYETTE ST.,	20-49	18
Lafayette St.,	52-64	16
Lafayette St.,	74-164	36
Lafayette St.,	173-266	46
Lafayette St.,	273-328	64
Lafayette St.,	380-447	66
Laight St.,	3-48	38
Laight St.,	50-99	39

eet.	House No.	Plate.
wrence St.,	4-60	303
wrence St.,	82-122	304
wrence St.,	96-134	307
nox Ave.,	2-114	274
nox Ave.,	49-119	275
nox Ave.,	120-228	287
nox Ave.,	123-239	286
nox Ave.,	240-354	299
nox Ave.,	241-359	300
nox Ave.,	360-478	312
nox Ave.,	361-477	311
nox Ave.,	480-594	316
nox Ave.,	503-567	317
nox Ave.,	585-689	328
nox Ave.,	592-702	329
onard St.,	2-64	15
onard St.,	65-119	16
onard St.,	128-168	18
Roy St.,	5-31	74
Roy St.,	6-68	71
Roy St.,	102-171	72
xington Ave.,	2-77	115
xington Ave.,	80-197	123
xington Ave.,	198-311	140
xington Ave.,	314-431	147
xington Ave.,	437-537	164
xington Ave.,	558-675	171
xington Ave.,	677-802	188
xington Ave.,	803-886	196
xington Ave.,	943-1034	207
xington Ave.,	1033-1160	216
xington Ave.,	1185-1278	227
xington Ave.,	1286-1391	236
xington Ave.,	1400-1518	247
xington Ave.,	1551-1648	254
xington Ave.,	1650-1773	265
xington Ave.,	1774-1869	272
xington Ave.,	1872-2004	289
xington Ave.,	2000-2116	297
xington Ave.,	2126-2184	314
wis St.,	2-33	29
wis St.,	47-146	52
wis St.,	151-221	54
berty St.,	1-53	6
berty St.,	55-99	7
berty St.,	106-144	8
berty Place		7
spenard St.,		37
ttle W. 12th St.,		77
vingston Place.		97
idlow St.,	80-161	49
idlow St.,	2-79	32
idlow St.,	161-191	59

M

ACDOUGAL ST.,	1-9	41
acdougal St.,	2-96	44
acdougal St.,	15-59	42
acdougal St.,	61-85	71
acdougal St.,	93-181	70
acdougal St.,	102-146	69
acombs Place		331
adison Ave.,	1-37	114
adison Ave.,	56-150	124
adison Ave.,	152-244	139
adison Ave.,	247-342	148
adison Ave.,	341-450	163
adison Ave.,	451-563	172
adison Ave.,	571-689	187
adison Ave.,	690-812	197
adison Ave.,	813-931	206
adison Ave.,	933-1047	217
adison Ave.,	1060-1142	226
adison Ave.,	1175-1294	237
adison Ave.,	1295-1414	246
Madison Ave.,	1420-1530	255
Madison Ave.,	1531-1650	264
Madison Ave.,	1651-1767	273
Madison Ave.,	1770-1881	288
Madison Ave.,	1883-2013	298
Madison Ave.,	2015-2135	313
Madison Ave.,	2137-2169	315
Madison St.,	3-37	19
Madison St.,	6-38	20
Madison St.,	39-68	21
Madison St.,	69-122	22
Madison St.,	124-156	23
Madison St.,	157-204	24
Madison St.,	201-258	25
Madison St.,	257-319	26
Madison St.,	318-376	27
Madison St.,	388-414	29
Magaw Pl.,		355
Mangin St.,	1-31	28
Mangin St.,	48-135	53
Manhattan Ave.,	2-83	256
Manhattan Ave.,	101-217	263
Manhattan Ave.,	240-374	277
Manhattan Ave.,	385-529	284
Manhattan Ave.,	529-553	302
Manhattan St.,	1-62	303
Manhattan St.,	63-131	304
Manhattan St.,	125-131	307
Manhattan St.,	130-192	306
Maiden Lane,	2-27	7
Maiden Lane,	28-104	6
Maiden Lane,	113-168	5
Market St.,	9-77	22
Market St.,	24-78	23
Market Slip,	83-101	22
Market Slip,	84-90	23
Mercer St.,	1-35	37
Mercer St.,	44-135	45
Mercer St.,	151-237	67
Mercer St.,	251-303	68
Minetta Lane,		70
Minetta St.,		70
Mitchell Pl.,		167
Monroe St.,	2-42	22
Monroe St.,	47-78	23
Monroe St.,	47-78	23
Monroe St.,	79-117	24
Monroe St.,	125-146	25
Monroe St.,	150-213	26
Monroe St.,	214-274	27
Monroe St.,	277-309	29
Monroe St.,	314-334	28
Montgomery St.,		26
Moore St.,		1
Morningside Ave.,	6-18	277
Morningside Ave., E.,	20-84	284
Morningside Av., W.,	44-57	278
Morningside Av., W.,	70-102	283
Morningside Ave.,	100-168	303
Morningside Ave.,	103-175	302
Morris St.,		2
Morton St.,	4-67	74
Morton St.,	32-70	70
Morton St.,	73-96	72
Mott St.,	1-51	19
Mott St.,	52-178	35
Mott St.,	149-236	47
Mott St.,	246-284	63
Mott St.,	273-320	64
Mt. Morris P'k, W.,	2-14	287
Mt. Morris P'k, W.,	25-33	299
Mulberry St.,	3-64	19
Mulberry St.,	71-150	35
Mulberry St.,	162-246	47
Mulberry St.,	163-255	46
Mulberry St.,	276-308	64
Murray St.,	2-62	10
Murray St.,	65-111	9

N

N. MOORE ST.,	1-47	38
N. Moore St.,	55-105	39
N. Moore St.,	56-106	14
N. William St.,	1-29	11
N. William St.,	14-30	17
Nagle Ave.,		362
Nassau St.,	1-87	7
Nassau St.,	20-66	6
Nassau St.,	72-158	11
New Bowery,	1-26	20
New Bowery,	27-52	19
New Bowery,	45-64	21
New Chambers St.,	2-36	17
New Chambers St.,	42-90	20
New St.,		3
Ninth Ave.,	3-43	77
Ninth Ave.,	4-36	78
Ninth Ave.,	47-169	105
Ninth Ave.,	56-162	104
Ninth Ave.,	170-264	110
Ninth Ave.,	175-269	109
Ninth Ave.,	270-370	128
Ninth Ave.,	271-369	129
Ninth Ave.,	403-505	134
Ninth Ave.,	412-500	135
Ninth Ave.,	502-620	152
Ninth Ave.,	507-621	153
Ninth Ave.,	622-740	159
Ninth Ave.,	623-739	158
Ninth Ave.,	741-861	177
Ninth Ave.,	742-862	176
Ninth Ave.,	863-893	182
Ninth Ave.,	866-924	183
Norfolk St.,	18-82	31
Norfolk St.,	29-63	32
Norfolk St.,	69-159	50
Norfolk St.,	162-188	59
Northern Ave.,		352, 356

O

OAK ST.,	9-36	20
Oak St.,	36-56	21
Old Broadway		307
Oliver St.,		21
Old Slip,	1-41	4
Old Slip,	4-34	5
Orchard St.,	1-67	33
Orchard St.,	2-86	32
Orchard St.,	73-170	49
Orchard St.,	172-200	59

P

PARK AVE.,	1-65	140
Park Ave.,	16-66	139
Park Ave.,	67-103	147
Park Ave.,	68-134	148
Park Ave.,	347-431	171
Park Ave.,	360-428	172
Park Ave.,	440-550	187
Park Ave.,	441-547	188
Park Ave.,	560-660	197
Park Ave.,	563-657	196
Park Ave.,	686-784	206
Park Ave.,	703-797	207
Park Ave.,	799-911	216
Park Ave.,	810-906	217
Park Ave.,	921-1029	227
Park Ave.,	926-1038	226
Park Ave.,	1040-1148	237
Park Ave.,	1041-1153	236
Park Ave.,	1159-1269	247

Street.	House No.	Plate.
Park Ave.,	1172-1268	246
Park Ave.,	1292-1384	255
Park Ave.,	1323-1381	254
Park Ave.,	1400-1510	264
Park Ave.,	1401-1507	265
Park Ave.,	1522-1636	273
Park Ave.,	1523-1629	272
Park Ave.,	1640-1754	288
Park Ave.,	1645-1755	289
Park Ave.,	1761-1875	297
Park Ave.,	1788-1876	298
Park Ave.,	1880-1986	313
Park Ave.,	1881-1955	314
Park Place,	3-58	10
Park Place,	63-106	9
Park Row,	1-85	11
Park Row,	91-163	17
Park Row,	158-166	18
Park Row,	168-215	19
Park St.,	39-45	17
Park St.,	50-73	18
Park St.,	85-107	19
Pearl St.,	1-50	1
Pearl St.,	54-106	4
Pearl St.,	107-169	3
Pearl St.,	110-234	5
Pearl St.,	171-235	6
Pearl St.,	239-341	13
Pearl St.,	350-392	20
Pearl St.,	355-505	17
Pearl St.,	426-464	19
Pearl St.,	468-520	18
Pearl St.,	334-555	16
Peck Slip,		13
Pell St.,		19
Perry St.,	2-52	80
Perry St.,	55-119	75
Perry St.,	125-174	73
Pike St.,	9-69	24
Pike St.,	14-68	23
Pike Slip,		24
Pine St.,	3-11	7
Pine St.,	22-76	6
Pine St.,	23-77	3
Pine St.,	78-99	5
Pinehurst Ave.,	1-71	351
Pinehurst Ave.,	2-70	352
Pitt St.,	1-36	30
Pitt St.,	46-139	51
Platt St.,		6
Pleasant Ave.,	263-299	269
Pleasant Ave.,	302-418	293
Pleasant Ave.,	303-419	292
Pleasant Ave.,	420-443	294
Post Ave.,		364, 366
Prescott St.,		364
Prince St.,	2-46	47
Prince St.,	5-31	63
Prince St.,	47-67	64
Prince St.,	48-70	46
Prince St.,	88-126	45
Prince St.,	93-125	67
Prince St.,	128-203	44
Prospect Place,		145

R

Street.	House No.	Plate.
READE ST.,	2-12	18
Reade St.,	14-83	16
Reade St.,	84-116	15
Reade St.,	132-197	14
Rector St.,	1-33	2
Rector St.,	2-34	8
Renwick St.,		40
Ridge St.,	4-54	30
Ridge St.,	5-55	31
Ridge St.,	72-164	51
Riverside Drive,	1-8	202
Riverside Drive,	22-77	221
Riverside Drive,	80-139	222
Riverside Drive,	140-194	241
Riverside Drive,	208-258	242
Riverside Drive,	270-317	259
Riverside Drive,	321-362	260
Riverside Drive,	400-431	280
Riverside Drive,	440-496	281
Riverside Drive,	515-608	322
Riverside Drive,	524-552	305
Riverside Drive,	660-668	323
Riverside Drive,		345
Riverside Drive,	348, 352, 356,	360
Riverside Terrace,		352
Riverview Terrace,		191
Rivington St.,	1-35	48
Rivington St.,	4-18	63
Rivington St.,	20-54	61
Rivington St.,	54-115	49
Rivington St.,	116-179	50
Rivington St.,	180-250	51
Rivington St.,	252-321	52
Rivington St.,	322-355	53
Roosevelt St.,	3-36	19
Roosevelt St.,	48-138	20
Rose St.,		17
Rutgers Pl.,		25
Rutgers St.,	7-57	25
Rutgers St.,	20-66	24
Rutgers Slip,		24, 25
Rutherford Pl.,		98

S

Street.	House No.	Plate.
SCAMMEL ST.,		27
Second Ave.,	1-35	63
Second Ave.,	6-34	61
Second Ave.,	38-130	62
Second Ave.,	41-131	65
Second Ave.,	134-226	87
Second Ave.,	135-221	86
Second Ave.,	230-342	97
Second Ave.,	231-341	98
Second Ave.,	345-459	116
Second Ave.,	350-458	117
Second Ave.,	462-578	121
Second Ave.,	463-581	122
Second Ave.,	584-700	142
Second Ave.,	585-705	141
Second Ave.,	709-823	146
Second Ave.,	710-822	145
Second Ave.,	824-938	166
Second Ave.,	829-941	165
Second Ave.,	943-1061	170
Second Ave.,	944-1062	169
Second Ave.,	1063-1175	189
Second Ave.,	1066-1176	190
Second Ave.,	1177-1297	195
Second Ave.,	1180-1274	194
Second Ave.,	1296-1418	209
Second Ave.,	1299-1417	208
Second Ave.,	1420-1536	214
Second Ave.,	1421-1537	215
Second Ave.,	1538-1656	229
Second Ave.,	1543-1657	228
Second Ave.,	1659-1739	235
Second Ave.,	1660-1762	234
Second Ave.,	1756-1894	249
Second Ave.,	1801-1895	248
Second Ave.,	1901-2017	253
Second Ave.,	1920-2018	252
Second Ave.,	2024-2136	267
Second Ave.,	2025-2137	266
Second Ave.,	2141-2259	271
Second Ave.,	2146-2258	270
Second Ave.,	2262-2378	291
Second Ave.,	2263-2379	290
Second Ave.,	2380-2498	295
Second Ave.,	2385-2499	296
Seventh Ave.,	1-53	81
Seventh Ave.,	2-62	79
Seventh Ave.,	61-169	102
Seventh Ave.,	68-166	103
Seventh Ave.,	170-278	111
Seventh Ave.,	171-281	112
Seventh Ave.,	282-378	127
Seventh Ave.,	283-399	126
Seventh Ave.,	420-512	136
Seventh Ave.,	427-515	137
Seventh Ave.,	524-596	151
Seventh Ave.,	529-589	150
Seventh Ave.,	701-759	161
Seventh Ave.,	710-760	160
Seventh Ave.,	781-879	174
Seventh Ave.,	792-856	175
Seventh Ave.,	881-917	185
Seventh Ave.,	890-934	184
Seventh Ave,	1803-1919	275
Seventh Ave.,	1838-1906	276
Seventh Ave.,	1939-2039	286
Seventh Ave.,	1940-2036	285
Seventh Ave.,	2041-2161	300
Seventh Ave.,	2042-2154	301
Seventh Ave.,	2156-2278	310
Seventh Ave.,	2167-2275	311
Seventh Ave.,	2280-2398	318
Seventh Ave.,	2281-2375	317
Seventh Ave.,	2400-2516	327
Seventh Ave.,	2401-2517	328
Seventh Ave.,	2520-2574	331
Seventh Ave.,	2521-2537	330
Sheriff St.,	1-33	30
Sheriff St.,	46-126	52
Sheriff St.,	47-97	51
Sherman Ave.,	362,	364
Sickles Ave.,		362
Sixth Ave.,	1-94	70
Sixth Ave.,	65-105	80
Sixth Ave.,	96-188	82
Sixth Ave.,	135-207	81
Sixth Ave.,	209-319	102
Sixth Ave.,	210-318	101
Sixth Ave.,	321-429	112
Sixth Ave.,	328-428	113
Sixth Ave.,	429-533	126
Sixth Ave.,	430-534	125
Sixth Ave.,	596-654	138
Sixth Ave.,	619-651	137
Sixth Ave.,	655-771	150
Sixth Ave.,	656-770	149
Sixth Ave.,	777-885	161
Sixth Ave.,	778-886	162
Sixth Ave.,	888-992	173
Sixth Ave.,	901-991	174
Sixth Ave.,	993-1051	185
Sixth Ave.,	994-1044	186
South St.,	1-13	1
South St.,	15-39	4
South St.,	40-87	5
South St.,	88-160	13
South St.,	162-187	20
South St.,	188-202	21
South St.,	204-221	22
South St.,	223-236	23
South St.,	241-259	24
South St.,	260-285	25
South St.,	372-387	27
South St.,	287-371	26
S. William St.,		4
Spring St.,	4-46	47
Spring St.,	48-84	46
Spring St.,	91-141	45
Spring St.,	143-219	44

Street.	House No.	Plate.
ring St.,	144-226	43
ring St.,	223-288	41
ring St.,	295-353	40
pruce St.,	7-22	11
pruce St.,	23-43	12
tanton St.,	2-26	63
tanton St.,	25-70	61
tanton St.,	61-115	49
tanton St.,	74-166	59
tanton St.,	121-187	50
tanton St.,	174-184	56
tanton St.,	186-255	51
tanton St.,	257-321	52
tanton St.,	324-349	53
tate St.,		1
tone St.,	1-20	1
tone St.,	24-64	4
t. Luke's Pl.,		71
t. Mark's Pl.,		88
t. Nicholas Pl.,	6-36	332
t. Nicholas Pl.,	11-37	333
t. Nicholas Pl.,	36-88	339
t. Nicholas Pl.,	43-87	338
t. Nicholas Ave.,	9-100	275
t. Nicholas Ave.,	121-222	285
t. Nicholas Ave.,	225-237	284
t. Nicholas Ave.,	280-354	202
t. Nicholas Ave.,	362-484	509
t. Nicholas Ave.,	486-490	319
t. Nicholas Ave.,	602-718	326
t. Nicholas Ave.,	633-719	325
t. Nicholas Ave.,	716-784	332
t. Nicholas Ave.,	725-832	333
t. Nicholas Ave.,	841-957	338
t. Nicholas Ave.,	958-968	341
t. Nicholas Av.,	1039-1074	342
t. Nicholas Av.,	1090-1154	344
t. Nicholas Av.,	1220-1274	346
t. Nicholas Av.,	1245-1281	347
t. Nicholas Av.,	1301-1417	350
t. Nicholas Av.,	1330-1432	349
t. Nicholas Av.,	1425-1550	354
tuyvesant St.,		86
uffolk St.,	2-78	31
uffolk St.,	89-158	50
uffolk St.,	151-188	59
ullivan St.,	1-88	43
ulivan St.,	4-56	41
ullivan St.,	96-188	44
ullivan St.,	206-239	69
ylvan Pl.,		289, 341
T		
NTH AVE.,	61 167	106
enth Ave.,	62-154	105
enth Ave.,	169-273	108
enth Ave.,	192-276	109
enth Ave.,	278-372	129
enth Ave.,	279-381	130
enth Ave.,	396-498	134
enth Ave.,	413-501	133
enth Ave.,	502-612	153
enth Ave.,	503-607	154
enth Ave.,	614-732	158
enth Ave.,	615-735	157
enth Ave.,	734-850	177
enth Ave.,	737-849	178
enth Ave.,	851-889	181
enth Ave.,	852-888	182
hames St.,		7, 8
hayer St.,		362
heatre Alley,		11
hird Ave.,	1-19	65
hird Ave.,	17-124	85
hird Ave.,	29-123	86
hird Ave.,	125-243	98
ird Ave.,	128-240	99
Third Ave.,	244-354	115
Third Ave.,	246-355	116
Third Ave.,	358-468	123
Third Ave.,	359-467	122
Third Ave.,	470-576	140
Third Ave.,	471-577	141
Third Ave.,	578-700	147
Third Ave.,	579-701	146
Third Ave.,	702-816	164
Third Ave.,	703-813	165
Third Ave.,	817-933	170
Third Ave.,	818-930	171
Third Ave.,	934-1048	188
Third Ave.,	935-1047	189
Third Ave.,	1050-1164	196
Third Ave.,	1051-1165	195
Third Ave.,	1175-1285	208
Third Ave.,	1186-1288	207
Third Ave.,	1290-1406	216
Third Ave.,	1291-1409	215
Third Ave.,	1410-1526	227
Third Ave.,	1411-1525	228
Third Ave.,	1530-1642	236
Third Ave.,	1531-1643	235
Third Ave.,	1644-1768	247
Third Ave.,	1645-1765	248
Third Ave.,	1767-1881	253
Third Ave.,	1786-1882	254
Third Ave.,	1883-2001	266
Third Ave.,	1884-2002	265
Third Ave.,	2004-2120	272
Third Ave.,	2005-2123	271
Third Ave.,	2126-2240	289
Third Ave.,	2125-2241	290
Third Ave.,	2243-2359	296
Third Ave.,	2246-2362	297
Third Ave.,	2366-2396	314
Thirteenth Ave.,		107
Thomas St.,	1-41	16
Thomas St.,	50-91	15
Thompson St.,	1-81	43
Thompson St.,	25-183	44
Thompson St.,	203-244	69
Tompkins St.,	1-20	28
Tompkins St.,	42-54	53
Trinity Pl.,	2-50	2
Trinity Pl.,	56-90	8
Trinity Pl.,		7
Twelfth Ave.,		179
U		
UNIVERSITY PL.,	1-19	68
University Pl.,	20-126	83
University Pl.,	23-125	84
Union Square West,		100
V		
VANDAM ST.,	5-77	42
Vandam St.,	8-68	41
Vandam St.,	80-93	40
Vanderbilt Ave.,		148
Vandewater St.,		17
Van Nest Place,		75
Varick St.,	1-72	38
Varick St.,	73-154	41
Varick St.,	158-205	42
Vermilyea Ave.,		364, 366
Vesey St.,	2.67	10
Vesey St.,	71-108	9
Vestry St.,	2-25	38
Vestry St.,	35-70	39
W		
WADSWORTH AV.,	39-145	350
Wadsworth Ave.,	160-239	355
Wadsworth Ave.,	169-295	354
Walker St.,	1-65	37
Walker St.,	72-107	36
Walker St.,	116-135	35
Wall St.,	1-76	3
Wall St.,	2-20	7
Wall St.,	79-118	5
Warren St.,	2-62	10
Warren St.,	67-125	9
Washington Mews		69
Washington St.,	1-97	2
Washington St.,	94-192	8
Washington St.,	193-282	9
Washington St.,	287-364	14
Washington St.,	366-454	39
Washington St.,	457-549	40
Washington St.,	550-631	72
Washington St.,	634-718	73
Washington St.,	719-757	76
Washington St.,	770-877	77
Washington Sq., N.,	1-28	69
Washington Sq., W.,	29-39	70
Washington Sq., S.,	40-76	69
Washington Sq., E.,	80-84	68
Water St.,	1-18	1
Water St.,	25-73	4
Water St.,	77-180	5
Water St.,	181-279	13
Water St.,	281-355	20
Water St.,	365-394	21
Water St.,	396-428	22
Water St.,	433-459	23
Water St.,	474-510	24
Water St.,	517-565	25
Water St.,	573-620	26
Water St.,	622-685	27
Water St.,	745-755	28
Watts St.,	27-37	43
Watts St.,	42-108	41
Watts St.,	111-157	39
Watts St.,	116-154	40
Waverly Pl.,	3-30	68
Waverly Pl.,	100-135	70
Waverly Pl.,	136-229	80
Waverly Pl.,	240-248	79
West St.,	1-56	2
West St.,	57-130	8
West St.,	139-185	9
West St.,	187-224	14
West St.,	225-280	39
West St.,	280-331	40
West	308-402	43
West St.,	333-383	72
West St.,	385-425	73
West St.,	427-485	76
West St.,	489-533	77
West Broadway	1-73	10
West Broadway,	2-90	9
West Broadway,	99-205	15
West Broadway,	211-331	37
West Broadway,	220-296	38
West Broadway,	407-516	44
West Broadway,	524-576	69
West End Ave.,	1-9	180
West End Ave.,	12-54	181
West End Ave.,	60-174	200
West End Ave.,	139-175	201
West End Ave.,	180-298	203
West End Ave.,	181-279	202
West End Ave.,	300-412	220
West End Ave.,	301-411	221
West End Ave.,	422-526	223
West End Ave.,	425-537	222
West End Ave.,	541-649	241

Street.	House No.	Plate.
West End Ave.,	550-658	240
West End Ave.,	660-780	243
West End Ave.,	665-775	242
West End Ave.,	781-899	259
West End Ave.,	782-898	258
West End Ave.,	900-932	261
West End Ave.,	903-955	260
West Houston St.,	11-59	67
West Houston St.,	64-148	44
West Houston St.,	154-248	71
West Houston St.,	157-267	42
West Houston St.,	283-347	72
W. Washington Pl.,	64-134	70
W. Washington Pl.,	109-141	80
West 3rd St.,	1-41	68
West 3rd St.,	4-38	67
West 3rd St.,	43-114	69
West 3rd St.,	116-144	70
West 4th St.,	2-52	68
West 4th St.,	131-193	70
West 4th St.,	182-192	74
West 4th St.,	218-284	75
West 4th St.,	219-281	80
West 4th St.,	287-331	79
West 4th St.,	338-356	78
West 8th St.,	4-30	69
West 8th St.,	5-61	82
West 8th St.,	38-62	70
West 9th St.,		82
West 10th St.,	7-69	82
West 10th St.,	101-125	81
West 10th St.,	130-183	80
West 10th St.,	184-260	75
West 10th St.,	267-304	73
West 11th St.,	10-75	82
West 11th St.,	101-156	81
West 11th St.,	201-283	79
West 11th St.,	208-252	80
West 11th St.,	260-314	75
West 11th St.,	289-373	76
West 11th St.,	318-372	73
West 12th St.,	11-86	82
West 12th St.,	106-179	81
West 12th St.,	200-304	79
West 12th St.,	297-329	78
West 12th St.,	328-396	76
West 12th St.,	337-399	77
West 13th St.,	1-67	82
West 13th St.,	100-165	81
West 13th St.,	201-253	79
West 13th St.,	302-399	78
West 13th St.,	402-453	77
West 14th St.,	1-63	101
West 14th St.,	4-58	82
West 14th St.,	100-160	81
West 14th St.,	101-157	102
West 14th St.,	200-254	79
West 14th St.,	201-265	103
West 14th St.,	301-355	104
West 14th St.,	304-352	78
West 14th St.,	400-456	77
West 14th St.,	401-469	105
West 15th St.,	4-63	101
West 15th St.,	108-162	102
West 15th St.,	206-265	103
West 15th St.,	304-367	104
West 15th St.,	404-456	105
West 16th St.,	2-55	101
West 16th St.,	104-159	102
West 16th St.,	203-267	103
West 16th St.,	304-361	104
West 16th St.,	408-459	105
West 16th St.,	502-512	106
West 17th St.,	6-63	101
West 17th St.,	102-156	102
West 17th St.,	202-275	103
West 17th St.,	302-364	104
West 17th St.,	400-455	105
West 18th St.,	3-58	101
West 18th St.,	104-169	102
West 18th St.,	200-269	103
West 18th St.,	301-366	104
West 18th St.,	402-462	105
West 19th St.,	5-35	101
West 19th St.,	103-165	102
West 19th St.,	205-280	103
West 19th St.,	303-367	104
West 19th St.,	400-463	105
West 19th St.,	505-538	106
West 20th St.,	4-46	101
West 20th St.,	5-45	113
West 20th St.,	104-164	102
West 20th St.,	123-165	112
West 20th St.,	202-254	103
West 20th St.,	203-263	111
West 20th St.,	302-362	104
West 20th St.,	303-367	110
West 20th St.,	404-462	105
West 20th St.,	500-534	106
West 20th St.,	501-543	108
West 21st St.,	3-64	113
West 21st St.,	105-167	112
West 21st St.,	200-268	111
West 21st St.,	301-360	110
West 21st St.,	403-473	109
West 21st St.,	502-549	108
West 22nd St.,	1-66	113
West 22nd St.,	101-170	112
West 22nd St.,	201-277	111
West 22nd St.,	301-365	110
West 22nd St.,	400-493	109
West 22nd St.,	504-557	108
West 23rd St.,	2-74	113
West 23rd St.,	109-169	112
West 23rd St.,	200-277	111
West 23rd St.,	308-371	110
West 23rd St.,	400-471	109
West 23rd St.,	501-562	108
West 24th St.,	1-61	113
West 24th St.,	102-163	112
West 24th St.,	201-268	111
West 24th St.,	300-363	110
West 24th St.,	401-482	109
West 24th St.,	502-554	108
West 24th St.,	603-630	107
West 25th St.,	9-60	113
West 25th St.,	100-171	112
West 25th St.,	201-280	111
West 25th St.,	302-366	110
West 25th St.,	403-462	109
West 25th St.,	504-562	108
West 25th St.,	614-630	107
West 26th St.,	5-57	125
West 26th St.,	8-56	113
West 26th St.,	101-173	126
West 26th St.,	104-162	112
West 26th St.,	200-266	111
West 26th St.,	205-259	127
West 26th St.,	302-364	110
West 26th St.,	305-365	128
West 26th St.,	404-466	109
West 26th St.,	405-461	129
West 26th St.,	502-560	108
West 26th St.,	505-557	130
West 27th St.,	11-59	125
West 27th St.,	100-166	126
West 27th St.,	202-265	127
West 27th St.,	302-369	128
West 27th St.,	418-454	129
West 27th St.,	500-556	130
West 28th St.,	2-57	125
West 28th St.,	100-160	126
West 28th St.,	202-261	127
West 28th St.,	302-369	128
West 28th St.,	403-457	129
West 28th St.,	504-554	130
West 29th St.,	2-52	125
West 29th St.,	102-167	126
West 29th St.,	205-259	127
West 29th St.,	301-370	128
West 29th St.,	400-460	129
West 29th St.,	502-555	130
West 29th St.,	603-647	131
West 30th St.,	3-55	125
West 30th St.,	104-158	126
West 30th St.,	203-265	127
West 30th St.,	301-366	128
West 30th St.,	401-470	129
West 30th St.,	500-559	130
West 30th St.,	602-662	131
West 31st St.,	3-61	125
West 31st St.,	100-165	126
West 31st St.,	200-260	127
West 31st St.,	304-368	128
West 31st St.,	402-458	129
West 32nd St.,	2-44	125
West 32nd St.,	5 49	138
West 32nd St.,	100-163	126
West 32nd St.,	137-149	137
West 33rd St.,	2-62, 23-57	138
West 33rd St.,	111-161	137
West 33rd St.,	203-267	136
West 33rd St.,	303-323	135
West 33rd St.,	401-468	134
West 33rd St.,	503-561	133
West 34th St.,	1-60	138
West 34th St.,	102-168	137
West 34th St.,	200-272	136
West 34th St.,	301-363	135
West 34th St.,	403-478	134
West 34th St.,	502-573	133
West 34th St.,	600-662	132
West 35th St.,	3-74	138
West 35th St.,	110-166	137
West 35th St.,	208-269	136
West 35th St.,	306-378	135
West 35th St.,	403-459	134
West 35th St.,	503-563	133
West 36th St.,	2-74	138
West 36th St.,	122-164	137
West 36th St.,	202-271	136
West 36th St.,	304-364	135
West 36th St.,	402-454	134
West 36th St.,	503-567	133
West 36th St.,	603-660	132
West 37th St.,	1-68	138
West 37th St.,	100-152	137
West 37th St.,	202-268	136
West 37th St.,	300-357	135
West 37th St.,	402-456	134
West 37th St.,	505-567	133
West 38th St.,	1-67	149
West 38th St.,	2-74	138
West 38th St.,	100-154	137
West 38th St.,	101-151	150
West 38th St.,	200-276	136
West 38th St.,	201-273	151
West 38th St.,	300-358	135
West 38th St.,	303-357	152
West 38th St.,	402-456	134
West 38th St.,	502-554	133
West 38th St.,	503-553	154
West 39th St.,	1-70	149
West 39th St.,	102-146	150
West 39th St.,	200-275	151
West 39th St.,	300-357	152
West 39th St.,	502-552	154
West 39th St.,	600-656	155
West 40th St.,	2-70	149
West 40th St.,	100-147	150
West 40th St.,	200-273	151
West 40th St.,	300-360	152
West 40th St.,	401-467	153

Street.	House No.	Plate.
West 40th St.,	501-555	154
West 40th St.,	600-630	155
West 41st St.,	102-147	150
West 41st St.,	200-268	151
West 41st St.,	301-360	152
West 41st St.,	400-466	153
West 41st St.,	500-556	154
West 42nd St.,	3-61	149
West 42nd St.,	101-149	150
West 42nd St.,	200-270	151
West 42nd St.,	300-365	152
West 42nd St.,	400-471	153
West 42nd St.,	500-566	154
West 42nd St.,	603-651	155
West 43rd St.,	2-68	149
West 43rd St.,	100-156	150
West 43rd St.,	200-276	151
West 43rd St.,	300-362	152
West 43rd St.,	400-472	153
West 43rd St.,	500-556	154
West 43rd St.,	603-657	155
West 44th St.,	1-77	162
West 44th St.,	10-44	149
West 44th St.,	100-166	150
West 44th St.,	101-161	161
West 44th St.,	201-259	160
West 44th St.,	206-268	151
West 44th St.,	300-358	152
West 44th St.,	307-355	159
West 44th St.,	401-463	158
West 44th St.,	402-464	153
West 44th St.,	500-558	154
West 44th St.,	501-559	157
West 44th St.,	601-603	156
West 44th St.,	602-606	155
West 45th St.,	1-79	162
West 45th St.,	101-177	161
West 45th St.,	200-269	160
West 45th St.,	302-362	159
West 45th St.,	401-461	158
West 45th St.,	501-559	157
West 45th St.,	604-625	156
West 46th St.,	1-78	162
West 46th St.,	100-165	161
West 46th St.,	201-268	160
West 46th St.,	304-372	159
West 46th St.,	400-467	158
West 46th St.,	500-558	157
West 46th St.,	600-653	156
West 47th St.,	1-80	162
West 47th St.,	100-179	161
West 47th St.,	214-273	160
West 47th St.,	301-361	159
West 47th St.,	402-469	158
West 47th St.,	500-561	157
West 47th St.,	601-649	156
West 48th St.,	2-78	162
West 48th St.,	100-170	161
West 48th St.,	201-249	160
West 48th St.,	300-371	159
West 48th St.,	400-453	158
West 48th St.,	500-557	157
West 48th St.,	602-648	156
West 49th St.,	2-75	162
West 49th St.,	101-158	161
West 49th St.,	202-253	160
West 49th St.,	304-367	159
West 49th St.,	402-465	158
West 49th St.,	500-555	157
West 49th St.,	600-649	156
West 50th St.,	1-81	173
West 50th St.,	2-76	162
West 50th St.,	100-166	161
West 50th St.,	210-242	160
West 50th St.,	211-251	175
West 50th St.,	301-369	176
West 50th St.,	344-366	159
West 50th St.,	400-460	158
West 50th St.,	401-457	177
West 50th St.,	501-563	178
West 50th St.,	510-554	157
West 50th St.,	602-648	156
West 50th St.,	621-655	179
West 51st St.,	3-74	173
West 51st St.,	101-159	174
West 51st St.,	203-255	175
West 51st St.,	302-374	176
West 51st St.,	400-468	177
West 51st St.,	500-559	178
West 51st St.,	602-646	179
West 52nd St.,	3-74	173
West 52nd St.,	100-154	174
West 52nd St.,	200-271	175
West 52nd St.,	303-369	176
West 52nd St.,	401-462	177
West 52nd St.,	500-562	178
West 52nd St.,	602-636	179
West 53rd St.,	2-66	173
West 53rd St.,	100-167	174
West 53rd St.,	200-266	175
West 53rd St.,	301-364	176
West 53rd St.,	401-455	177
West 53rd St.,	500-553	178
West 54th St.,	4-69	173
West 54th St.,	100-172	174
West 54th St.,	200-267	175
West 54th St.,	300-359	176
West 54th St.,	400-458	177
West 54th St.,	501-563	178
West 54th St.,	619-637	179
West 55th St.,	7-76	173
West 55th St.,	101-166	174
West 55th St.,	200-259	175
West 55th St.,	301-375	176
West 55th St.,	401-452	177
West 55th St.,	500-559	178
West 55th St.,	603-656	179
West 56th St.,	1-69	186
West 56th St.,	2-63	173
West 56th St.,	100-164	174
West 56th St.,	101-161	185
West 56th St.,	200-244	175
West 56th St.,	201-243	184
West 56th St.,	302-354	176
West 56th St.,	311-373	183
West 56th St.,	401-455	182
West 56th St.,	404-452	177
West 56th St.,	501-541	181
West 56th St.,	502-542	178
West 57th St.,	2-58	186
West 57th St.,	100-167	185
West 57th St.,	200-260	184
West 57th St.,	301-368	183
West 57th St.,	401-477	182
West 57th St.,	500-565	181
West 57th St.,	610-640	180
West 58th St.,	4-64	186
West 58th St.,	101-175	185
West 58th St.,	207-233	184
West 58th St.,	300-370	183
West 58th St.,	400-468	182
West 58th St.,	500-560	181
West 58th St.,	610-630	180
West 59th St.,	303-359	183
West 59th St.,	401-447	182
West 59th St.,	503-553	181
West 59th St.,	601-611	180
West 60th St.,	7-43	183
West 60th St.,	101-167	182
West 60th St.,	200-254	181
West 61st St.,	3-43	183
West 61st St.,	100-162	182
West 61st St.,	200-252	181
West 62nd St.,	4-46	183
West 62nd St.,	19-61	198
West 62nd St.,	103-161	199
West 62nd St.,	130-158	182
West 62nd St.,	200-250	181
West 62nd St.,	203-249	200
West 63rd St.,	3-53	198
West 63rd St.,	100-185	199
West 63rd St.,	200-246	200
West 64th St.,	8-49	198
West 64th St.,	100-180	199
West 64th St.,	200-257	209
West 64th St.,	315-319	201
West 65th St.,	3-68	198
West 65th St.,	110-174	199
West 65th St.,	200-258	200
West 65th St.,	302-316	201
West 66th St.,	3-69	198
West 66th St.,	101-165	199
West 66th St.,	201-249	200
West 67th St.,	11-67	198
West 67th St.,	101-148	199
West 67th St.,	200-255	200
West 67th St.,	305-329	201
West 68th St.,	9-77	205
West 68th St.,	10-78	198
West 68th St.,	105-159	204
West 68th St.,	200-258	200
West 68th St.,	217-263	203
West 68th St.,	300-312	201
West 68th St.,	301-329	202
West 69th St.,	3-76	205
West 69th St.,	100-178	204
West 69th St.,	201-264	203
West 69th St.,	300-333	202
West 70th St.,	6-65	205
West 70th St.,	101-153	204
West 70th St.,	203-288	203
West 70th St.,	300-347	202
West 71st St.,	6-75	205
West 71st St.,	100-171	204
West 71st St.,	206-283	203
West 71st St.,	300-351	202
West 72nd St.,	6-58	205
West 72nd St.,	101-176	204
West 72nd St.,	208-271	203
West 72nd St.,	300-342	202
West 73rd St.,	2-67	205
West 73rd St.,	100-183	204
West 73rd St.,	238-280	203
West 73rd St.,	304-312	202
West 74th St.,	3-59	218
West 74th St.,	6-52	205
West 74th St.,	100-166	204
West 74th St.,	103-169	219
West 74th St.,	201-257	220
West 74th St.,	230-260	203
West 74th St.,	303-323	221
West 75th St.,	2-58	218
West 75th St.,	101-181	219
West 75th St.,	200-260	220
West 75th St.,	300-329	221
West 76th St.,	5-60	218
West 76th St.,	100-182	219
West 76th St.,	200-254	220
West 76th St.,	300-337	221
West 77th St.,	4-64	218
West 77th St.,	100-170	219
West 77th St.,	201-272	220
West 77th St.,	301-341	221
West 78th St.,	100-175	219
West 78th St.,	200-262	220
West 78th St.,	302-335	221
West 79th St.,	100-191	219
West 79th St.,	203-269	220
West 79th St.,	304-321	221
West 80th St.,	101-187	224
West 80th St.,	102-186	219
West 80th St.,	200-248	220
West 80th St.,	201-251	223
West 80th St.,	305-323	222

Street.	House No.	Plate.
West 80th St.,	306-326	221
West 81st St.,	3-49	225
West 81st St.,	100-180	224
West 81st St.,	200-252	223
West 81st St.,	300-320	222
West 82nd St.,	1-80	225
West 82nd St.,	100-184	224
West 82nd St.,	200-254	223
West 82nd St.,	301-331	222
West 83rd St.,	1-73	225
West 83rd St.,	101-177	224
West 83rd St.,	200-262	223
West 83rd St.,	302-337	222
West 84th St.,	2-66	225
West 84th St.,	101-163	224
West 84th St.,	200-232	223
West 84th St.,	301-357	222
West 85th St.,	12-78	225
West 85th St.,	100-175	224
West 85th St.,	200-282	223
West 85th St.,	300-353	222
West 86th St.,	1-61	238
West 86th St.,	2-76	225
West 86th St.,	100-178	224
West 86th St.,	101-163	239
West 86th St.,	200-280	223
West 86th St.,	251-257	240
West 86th St.,	300-346	222
West 86th St.,	301-351	241
West 87th St.,	1-72	238
West 87th St.,	100-183	239
West 87th St.,	203-277	240
West 87th St.,	302-355	241
West 88th St.,	2-73	238
West 88th St.,	100-185	239
West 88th St.,	201-271	240
West 88th St.,	301-350	241
West 89th St.,	11-77	238
West 89th St.,	100-198	239
West 89th St.,	200-276	240
West 89th St.,	300-347	241
West 90th St.,	4-73	238
West 90th St.,	100-184	239
West 90th St.,	259-273	240
West 90th St.,	301-325	241
West 91st St.,	4-82	238
West 91st St.,	100-169	239
West 91st St.,	203-270	240
West 91st St.,	301-320	241
West 92nd St.,	1-79	245
West 92nd St.,	4-82	238
West 92nd St.,	100-164	239
West 92nd St.,	117-169	244
West 92nd St.,	202-296	240
West 92nd St.,	255-259	243
West 92nd St.,	300-314	241
West 92nd St.,	301-325	242
West 93rd St.,	2-72	245
West 93rd St.,	101-179	244
West 93rd St.,	251-270	243
West 93rd St.,	300-325	242
West 94th St.,	1-80	245
West 94th St.,	100-180	244
West 94th St.,	200-276	243
West 94th St.,	305-321	242
West 95th St.,	1-77	245
West 95th St.,	101-177	244
West 95th St.,	200-274	243
West 95th St.,	300-336	242
West 96th St.,	1-75	245
West 96th St.,	100-174	244
West 96th St.,	200-270	243
West 96th St.,	301-335	242
West 97th St.,	9-75	245
West 97th St.,	101-183	244
West 97th St.,	204-259	243
West 97th St.,	300-316	242
West 98th St.,	2-72	245
West 98th St.,	3-75	256
West 98th St.,	100-174	244
West 98th St.,	101-173	257
West 98th St.,	200-256	243
West 98th St.,	203-259	258
West 98th St.,	301-311	259
West 98th St.,	302-316	242
West 99th St.,	4-74	256
West 99th St.,	100-172	257
West 99th St.,	200-262	258
West 99th St.,	300-308	259
West 100th St.,	9-74	256
West 100th St.,	100-190	257
West 100th St.,	200-257	258
West 100th St.,	303-339	259
West 101st St.,	1-81	256
West 101st St.,	101-190	257
West 101st St.,	201-255	258
West 101st St.,	309-332	259
West 102nd St.,	1-81	256
West 102nd St.,	100-189	257
West 102nd St.,	200-254	258
West 102nd St.,	302-320	259
West 103rd St.,	1-98	256
West 103rd St.,	100-161	257
West 103rd St.,	201-254	258
West 103rd St.,	300-323	259
West 104th St.,	1-85	263
West 104th St.,	2-64	256
West 104th St.,	101-145	262
West 104th St.,	102-152	257
West 104th St.,	201-257	261
West 104th St.,	208-256	258
West 104th St.,	301-323	260
West 104th St.,	302-322	259
West 105th St.,	4-82	263
West 105th St.,	100-176	262
West 105th St.,	200-256	261
West 105th St.,	301-321	260
West 106th St.,	1-72	263
West 106th St.,	101-161	262
West 106th St.,	200-248	261
West 106th St.,	300-323	260
West 107th St.,	1-72	263
West 107th St.,	102-175	262
West 107th St.,	200-272	261
West 107th St.,	301-326	260
West 108th St.,	2-73	263
West 108th St.,	101-161	262
West 108th St.,	200-256	261
West 108th St.,	316-330	260
West 109th St.,	4-73	263
West 109th St.,	100-174	262
West 109th St.,	203-261	261
West 109th St.,	300-312	260
West 110th St.,	101-151	275
West 111th St.,	1-57	274
West 111th St.,	108-157	275
West 111th St.,	200-257	276
West 111th St.,	300-320	277
West 111th St.,	500-536	279
West 111th St.,	601-611	280
West 112th St.,	1-57	274
West 112th St.,	109-140	275
West 112th St.,	200-298	276
West 112th St.,	300-329	277
West 112th St.,	500-545	279
West 112th St.,	601-612	280
West 113th St.,	1-86	274
West 113th St.,	100-144	275
West 113th St.,	200-282	276
West 113th St.,	300-328	277
West 113th St.,	501-560	279
West 113th St.,	605-627	280
West 114th St.,	3-80	274
West 114th St.,	100-124	275
West 114th St.,	202-282	276
West 114th St.,	300-351	277
West 114th St.,	413-421	278
West 114th St.,	508-554	279
West 114th St.,	600-628	28
West 115th St.,	1-84	27
West 115th St.,	100-137	27
West 115th St.,	201-283	27
West 115th St.,	300-357	27
West 115th St.,	401-434	27
West 115th St.,	604-635	28
West 116th St.,	1-73	28
West 116th St.,	2-70	27
West 116th St.,	100-164	27
West 116th St.,	101-145	28
West 116th St.,	200-260	27
West 116th St.,	201-261	28
West 116th St.,	300-370	27
West 116th St.,	301-373	28
West 116th St.,	404-438	27
West 116th St.,	606-620	28
West 117th St.,	1-68	28
West 117th St.,	101-159	28
West 117th St.,	181-282	28
West 117th St.,	300-371	28
West 117th St.,	401-437	28
West 118th St.,	2-83	28
West 118th St.,	100-159	28
West 118th St.,	200-283	28
West 118th St.,	301-368	28
West 118th St.,	400-430	28
West 119th St.,	1-95	28
West 119th St.,	102-160	28
West 119th St.,	200-281	28
West 119th St.,	300-371	28
West 119th St.,	400-430	28
West 120th St.,	1-84	28
West 120th St.,	102-168	28
West 120th St.,	201-282	28
West 120th St.,	300-372	28
West 120th St.,	413-421	28
West 121st St.,	1-24	28
West 121st St.,	100-170	28
West 121st St.,	201-273	28
West 121st St.,	300-364	28
West 121st St.,	400-431	28
West 121st St.,	501-537	28
West 122nd St.,	4-18	28
West 122nd St.,	5-21	29
West 122nd St.,	103-165	30
West 122nd St.,	104-166	28
West 122nd St.,	201-279	30
West 122nd St.,	202-264	28
West 122nd St.,	300-363	30
West 122nd St.,	302-360	28
West 122nd St.,	416-430	2
West 122nd St.,	500-540	2
West 122nd St.,	501-549	30
West 122nd St.,	620	2
West 123rd St.,	1-30	29
West 123rd St.,	102-170	3
West 123rd St.,	200-272	3
West 123rd St.,	300-375	3
West 123rd St.,	403-457	3
West 123rd St.,	500-549	3
West 124th St.,	3-81	2
West 124th St.,	100-172	3
West 124th St.,	200-271	3
West 124th St.,	300-358	3
West 124th St.,	400-499	3
West 124th St.,	500-557	3
West 125th St.,	2-83	2
West 125th St.,	100-166	3
West 125th St.,	201-280	3
West 125th St.,	300-388	3
West 125th St.,	409-458	3
West 125th St.,	500-554	3
West 125th St.,	600-606	3
West 126th St.,	4-86	2
West 126th St.,	101-181	3
West 126th St.,	203-271	3
West 126th St.,	300-373	3
West 126th St.,	500-560	3

Street.	House No.	Plate.
est 127th St.,	6-81	299
est 127th St.,	101-165	300
est 127th St.,	201-286	301
est 127th St.,	300-376	302
est 127th St.,	403-429	303
est 127th St.,	544-558	304
est 127th St.,	600-630	305
est 128th St.,	1-87	312
est 128th St.,	2-70	299
est 128th St.,	101-169	311
est 128th St.,	102-168	300
est 128th St.,	200-282	301
est 128th St.,	201-281	310
est 128th St.,	300-310	302
est 128th St.,	303-311	309
est 129th St.,	1-58	312
est 129th St.,	102-167	311
est 129th St.,	204-270	310
est 129th St.,	300-409	309
est 129th St.,	515-559	307
est 130th St.,	2-67	312
est 130th St.,	100-172	311
est 130th St.,	200-268	310
est 130th St.,	300-408	309
est 130th St.,	420-499	308
est 130th St.,	500-530	307
est 130th St.,	601-637	306
est 131st St.,	2-78	312
est 131st St.,	101-169	311
est 131st St.,	202-274	310
est 131st St.,	458-464	308
est 131st St.,	500-516	307
est 131st St.,	600-639	306
est 132nd St.,	1-83	312
est 132nd St.,	100-171	311
est 132nd St.,	200-282	310
est 132nd St.,	500-558	307
est 133rd St.,	1-73	312
est 133rd St.,	101-173	311
est 133rd St.,	200-269	310
est 133rd St.,	300-315	309
est 133rd St.,	500-534	307
est 134th St.,	1-93	316
est 134th St.,	2-92	312
est 134th St.,	100-198	311
est 134th St.,	107-199	317
est 134th St.,	201-275	318
est 134th St.,	202-268	310
est 134th St.,	301-321	319
est 134th St.,	302-320	309
est 134th St.,	500-524	307
est 134th St.,	501-527	321
est 135th St.,	1-71	316
est 135th St.,	101-188	317
est 135th St.,	200-268	318
est 135th St.,	302-318	319
est 135th St.,	400-499	320
est 135th St.,	500-531	321
est 135th St.,	601-635	322
est 136th St.,	2-50	316
est 136th St.,	101-189	317
est 136th St.,	200-273	318
est 136th St.,	303-321	319
est 136th St.,	486-498	320
est 136th St.,	502-538	321
est 136th St.,	600-629	322
est 137th St.,	1-71	316
est 137th St.,	100-188	317
est 137th St.,	200-299	318
est 137th St.,	300-325	319
est 137th St.,	601-622	322
est 138th St.,	2-71	316
est 138th St.,	101-145	317
est 138th St.,	200-298	318
est 138th St.,	300-323	319
est 138th St.,	503-525	321
est 138th St.,	600-642	322
est 139th St.,	1-69	316
West 139th St.,	100-142	317
West 139th St.,	200-272	318
West 139th St.,	300-322	319
West 139th St.,	502-571	321
West 139th St.,	602-640	322
West 140th St.,	1-67	329
West 140th St.,	24--66	316
West 140th St.,	101-173	328
West 140th St.,	201-275	327
West 140th St.,	202-274	318
West 140th St.,	300-322	319
West 140th St.,	303-317	326
West 140th St.,	453-477	325
West 140th St.,	500-558	321
West 140th St.,	501-565	324
West 140th St.,	600-612	322
West 140th St.,	601-603	323
West 141st St.,	100-174	328
West 141st St.,	200-276	327
West 141st St.,	300-351	326
West 141st St.,	413-476	325
West 141st St.,	500-572	324
West 141st St.,	600-611	323
West 142nd St.,	20-72	329
West 142nd St.,	117-157	328
West 142nd St.,	200-296	327
West 142nd St.,	300-318	326
West 142nd St.,	452-477	325
West 142nd St.,	500-558	324
West 142nd St.,	601-639	323
West 143rd St.,	63-65	329
West 143rd St.,	102-167	328
West 143rd St.,	200-278	327
West 143rd St.,	300-314	326
West 143rd St.,	453-477	325
West 143rd St.,	500-561	324
West 143rd St.,	615-624	323
West 144th St.,	18-70	329
West 144th St.,	102-164	328
West 144th St.,	200-271	327
West 144th St.,	300-314	326
West 144th St.,	413-477	325
West 144th St.,	500-561	324
West 144th St.,	605-617	323
West 145th St.,	100-167	328
West 145th St.,	200-275	327
West 145th St.,	300-365	326
West 145th St.,	400-499	325
West 145th St.,	500-571	324
West 145th St.,	607-623	323
West 146th St.,	100-164	328
West 146th St.,	200-260	327
West 146th St.,	201-273	331
West 146th St.,	300-306	326
West 146th St.,	301-307	332
West 146th St.,	402-478	325
West 146th St.,	407-479	333
West 146th St.,	501-545	334
West 146th St.,	502-552	324
West 146th St.,	602-614	323
West 146th St.,	603-617	335
West 147th St.,	201-295	331
West 147th St.,	300-310	332
West 147th St.,	400-472	333
West 147th St.,	500-559	334
West 147th St.,	600-634	335
West 148th St.,	200-255	331
West 148th St.,	300-310	332
West 148th St.,	400-474	333
West 148th St.,	500-565	334
West 148th St.,	601-632	335
West 149th St.,	200-252	331
West 149th St.,	300-305	332
West 149th St.,	400-466	333
West 149th St.,	500-564	334
West 150th St.,	267-287	331
West 150th St.,	300-310	332
West 150th St.,	400-482	333
West 150th St.,	500-569	334
West 151st St.,	300-310	332
West 151st St.,	400-466	333
West 151st St.,	500-557	334
West 152nd St.,	259-269	340
West 152nd St.,	300-304	332
West 152nd St.,	400-476	333
West 152nd St.,	453-479	338
West 152nd St.,	502-596	334
West 152nd St.,	505-561	337
West 152nd St.,	602-610	335
West 152nd St.,	607-633	336
West 153rd St.,	200-279	340
West 153rd St.,	300-307	339
West 153rd St.,	400-500	338
West 153rd St.,	506-550	337
West 154th St.,	200-272	340
West 154th St.,	300-313	339
West 154th St.,	400-432	338
West 155th St.,	400-471	338
West 155th St.,	509-575	337
West 156th St.,	400-424	338
West 156th St.,	500-557	337
West 156th St.,	601-625	336
West 157th St.,	400-469	338
West 157th St.,	500-556	337
West 157th St.,	600-614	336
West 158th St.,	474-484	338
West 158th St.,	502-558	337
West 158th St.,	503-549	342
West 158th St.,	601-611	345
West 158th St.,	620-648	336
West 159th St.,	400-492	341
West 159th St.,	500-575	342
West 160th St.,	418-432	341
West 160th St.,	505-598	342
West 160th St.,	600	345
West 161st St.,	501-581	342
West 161st St.,	600	345
West 162nd St.,	400-457	341
West 162nd St.,	500-562	342
West 162nd St.,	600	345
West 162nd St.,	602-604	345
West 163rd St.,	400-469	341
West 163rd St.,	500-561	342
West 163rd St.,	600	345
West 164th St.,	434-454	341
West 164th St.,	453-467	343
West 164th St.,	500-562	342
West 164th St.,	501-570	344
West 164th St.,	600	345
West 165th St.,	458-484	343
West 165th St.,	500-556	344
West 165th St.,	600	345
West 166th St.,	453-470	343
West 166th St.,	500-555	344
West 167th St.,	446-460	343
West 167th St.,	510-514	344
West 168th St.,		344
West 169th St.,		344
West 170th St.,	500-566	344
West 170th St.,	503-567	346
West 170th St.,	650-656	347
West 171st St.,		346
West 172nd St.,		346
West 173rd St.,		346
West 174th St.,		346
West 175th St.,		346
West 176th St.,	501-511	349
West 176th St.,	502-514	346
West 176th St.,	601-650	350
West 177th St.,	502-515	349
West 177th St.,	605-655	350
West 177th St.,	701-740	351
West 177th St.,	800	352
West 178th St.,	503-598	349
West 178th St.,	600-667	350
West 178th St.,	701-740	351

Street.	House No.	Plate.
West 178th St.,	800	352
West 179th St.,	500-560	349
West 179th St..	601-660	350
West 179th St.,	710-714	351
West 179th St.,	800	352
West 180th St.,	502-560	349
West 180th St.,	601-616	350
West 180th St.,	703-729	351
West 180th St.,	800	352
West 181st St.,	514-587	349
West 181st St.,	608-620	350
West 181st St.,	653-665	355
West 181st St.,	700-802	351
West 181st St.,	800	352
West 182nd St.,	501-525	353
West 182nd St.,	516-572	349
West 182nd St.,	553-662	354
West 183rd St.,	508-522	353
West 183rd St.,	550-617	354
West 183rd St.,	657-661	355
West 184th St.,	510-516	353
West 184th St.,	550-616	354
West 185th St.,	355-662	354
West 185th St.,	504-519	353
West 185th St.,	641-649	355
West 186th St.,	500-520	353
West 186th St.,	554-567	354
West 187th St.,	517-537	353
West 187th St.,	545-611	354
West 187th St.,	653-671	355
West 188th St.,	546-630	354
West 189th St.,		358
West 190th St.,		358
West 191st St.,		358
West 192nd St.,		358
West 193rd St.,		358
West 201st St.,		365
West 202nd St.,		365
West 203rd St.,		365
West 204th St.,		365
West 205th St.,		365
West 206th St.,		365
West 207th St.,		365
West 208th St.,		365
West 209th St.,		367
West 210th St.,		367
West 211th St.,		367
West 212th St.,		367
West 213th St.,		367
West 214th St.,		368
West 215th St.,		345
West 216th St.,	416-428	368
West 216th St.,		345
White St.,	1-66	37
White St.,	77-96	
White St.,	118-136	
Whitehall St.,		
Willett St.,	2-33	
Willett St.,	45-103	
William St.,	6-54	
William St.,	55-109	
William St.,	111-205	
William St.,	112-198	
William St.,	214-271	
Wooster St.,	6-29	
Wooster St.,	31-85	
Wooster St.,	40-126	
Wooster St.,	95-191	
Wooster St.,	134-232	
Wooster St.,	197-245	
Wooster St.,	236-250	
Worth St.,	3-57	
Worth St.,	54-117	
Worth St.,	117-167	
Worth St.,	170-205	

Y

YORK ST.,

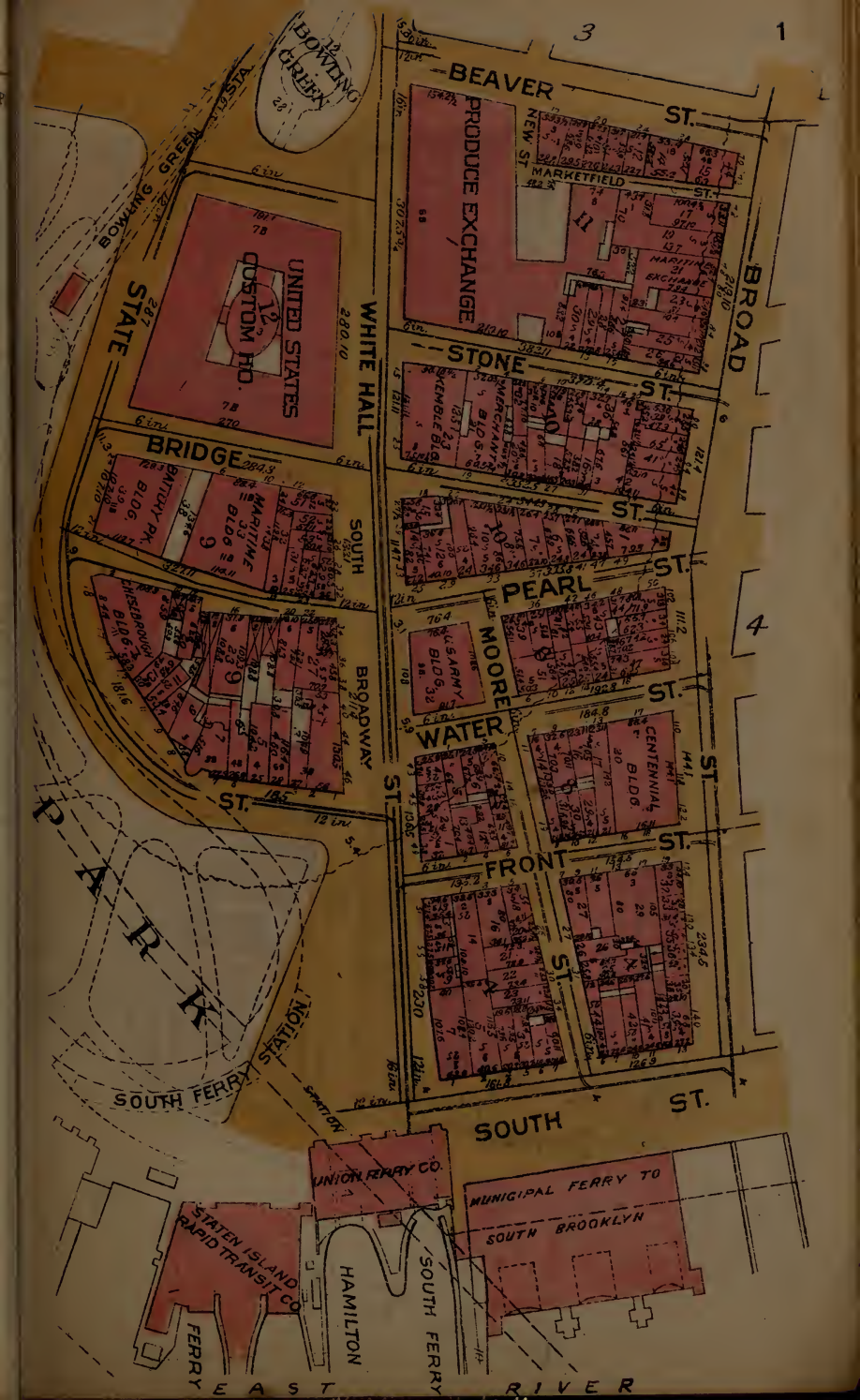
BOWLING GREEN
BEAVER ST.
PRODUCE EXCHANGE
NEW ST.
MARKETFIELD ST.
BROAD
STONE ST.
UNITED STATES CUSTOM HO.
STATE
WHITE HALL
BRIDGE
SOUTH
PEARL ST.
MOORE ST.
WATER ST.
BROADWAY
FRONT ST.
PARK
SOUTH FERRY STATION
SOUTH ST.
UNION FERRY CO.
MUNICIPAL FERRY TO SOUTH BROOKLYN
STATEN ISLAND RAPID TRANSIT CO.
HAMILTON
SOUTH FERRY
FERRY
EAST RIVER

8
7
RECTOR
ST.
WEST
WASHINGTON
GREENWICH
TRINITY
PL.
BROADWAY
EMPIRE BLDG
AMERICAN EX. CO.
ADAMS EX. CO.
AD. EX. CO. STABLE
EXCHANGE
AL.
HAMBURG AMERICAN BLDG
COLUMBIA BLDG
EDGAR ST.
BOWLING GREEN
MORRIS
ST.
STEVENS HO.
BOWLING GREEN BUILDING
WASHINGTON'S BUILDING
WHITE HALL BLDG.
BATTERY
STATION PL.
BOWLING GREEN
BATTERY

BROADWAY
NEW
BROAD
ST.
BEAVER
WILLIAM
ST.
HANOVER
SQUARE
HANOVER
PL.
ST.
PEARL
ST.
WALL
ST.
NASSAU
ST.
PINE
ST.
WILLIAM
ST.
STOCK EXCHANGE 23
EXCHANGE
COURT BLDG 28
HUDSON BLDG. 22
STANDARD OIL CO 13
WELLES BLDG.
MILLS BLDG.
WALL ST EXCHANGE BLDG.
ATLANTIC BLDG.
BROAD EXCHANGE BLDG.
LORDS CT BLDG.
THE NATIONAL CITY BANK 27
POST BLDG.
MANHATTAN BLDG.
U.S. SUB. TREASURY
BEAVER BLDG.
COFFEE EXCHANGE
NY COTTON EXCHANGE
STATION

BEAVER
ST.
WILLIAM
ST.
S. WILLIAM
ST.
MILL LANE
BROAD
STONE
ST.
OLD
SLIP
PEARL
ST.
WATER
COENTIES SLIP
FRONT
ST.
JEANETTE PARK 6
SOUTH
ST.
ST.
HANOVER SQUARE
EAST
RIVER
ERIE
SPANIS
1
2
3
4
5

BURLING
SLIP
ST.
FLETCHER
MAIDEN
LANE
DE PEYSTER
ST.
PINE
ST.
WARD LINE BLDG.
TONTINE BLDG.
WALL
ST.
ORIENT BLDG.
PEARL
WATER
FRONT
ST.
SOUTH
ST.
NOWLAND
JONES
LANE
GOUVERNEUR
LANE
STATION
HANOVER SQUARE
OLD
SLIP
H&L NO 15
1ST PREC POLICE STA
QUART

NASSAU ST.
PINE
CEDAR
LIBERTY
MAIDEN
JOHN
WILLIAM ST.
PLATT
GOLD ST.
LANE
PEARL ST.
NY MUTUAL LIFE INS. CO.
ROYAL INS. CO.
WOODBRIDGE BUILDING
WALLACE BLDG.
DOWNTOWN CLUB
JEWELERS COURT
MEYERS BUILDING
HARVEY
SPEYER
LONDON ASSOC.
3
5
7
11
12
45
42
68
69

10
11
FULTON ST.
DEY ST.
CORTLANDT ST.
LIBERTY ST.
CEDAR ST.
THAMES ST.
PINE ST.
WALL ST.
RECTOR ST.
JOHN ST.
MAIDEN LANE
BROADWAY
CHURCH PL
TRINITY PL
NASSAU ST.
LIBERTY PL
TEMPLE ST.
FULTON ST. STATION
POST BUILDING
FULTON BUILDING
HEGEMAN BUILDING
GIRARD BLDG.
COCHRAN BLDG.
MAIL & EXPRESS
WESTERN UNION BUILDING
HAVEMEYER BUILDING
N.Y. TELEPHONE BUILDING
TITLE GUARANTEE & TRUST CO.
CITY INVESTING BUILDING
WESSELLS BUILDING
TOWER 44 STORIES
SINGER BUILDING
BROADWAY-MAIDEN LANE BUILDING
LAWYERS TITLE INS. & TRUST CO.
CHAMBER OF COMMERCE
LIBERTY TOWER
WASHINGTON LIFE BLDG.
TITLE INS. CO. OF N.Y.
LIBERTY NAT. BK.
U. S. REALTY BLDG.
REALTY TRUST
POTTER BLDG.
N.Y. CLEARING HOUSE
AMERN EXNAT BK
BANK OF COMMERCE
EQUITABLE BLDG.
TRINITY BLDG.
GRAVE YARD
TRINITY CHURCH
AMERICAN SURETY CO.
SCHOMACKHORN BLDG.
UNITED BLDG.
HANOVER NAT. BK. BLDG.
BANKERS TRUST CO.

FULTON
ST.
TUNNEL TO JERSEY CITY
9
10
DEY
ST.
WASHINGTON
GREENWICH
WEST
ST
CHURCH
ST
TUNNEL FROM JERSEY CITY
CORTLANDT
ST.
STATION
LIBERTY
ST.
BRIDGE
CEDAR
ST.
ALBANY
ST.
THAMES
ST.
CARLISLE
ST.
RECTOR
ST.
TRINITY
PL
ST
ALLEY
N.Y. STEAM HEATING CO.
FULTON BUILDING
HUDSON & MANHATTAN R.R. TERMINAL
CORTLANDT BUILDING
CENTRAL R.R. OF NEW JERSEY BUILDING
FIRST POLICE STA.
ELECTRIC SIGNAL
WEST ST. BLDG.
PUBLIC SCHOOL
U.S. BONDED WAREHOUSE
WESTERN ELEC. CO.
UNITED STATES EXPRESS CO.
STATION
2

CHAMBERS
WASHINGTON
GREENWICH
14
ST
WARREN
STATION
ST
MURRAY
BROADWAY
ST
PARK
PL
BARCLAY
STATION
ST
WEST
VESEY
ST
WASHINGTON
83
MARKET
FULTON
ST
8
10
WELLS FARGO EXPRESS
NORTH RIVER SUPER HOTEL
SMITH & MCNALLS HOTEL

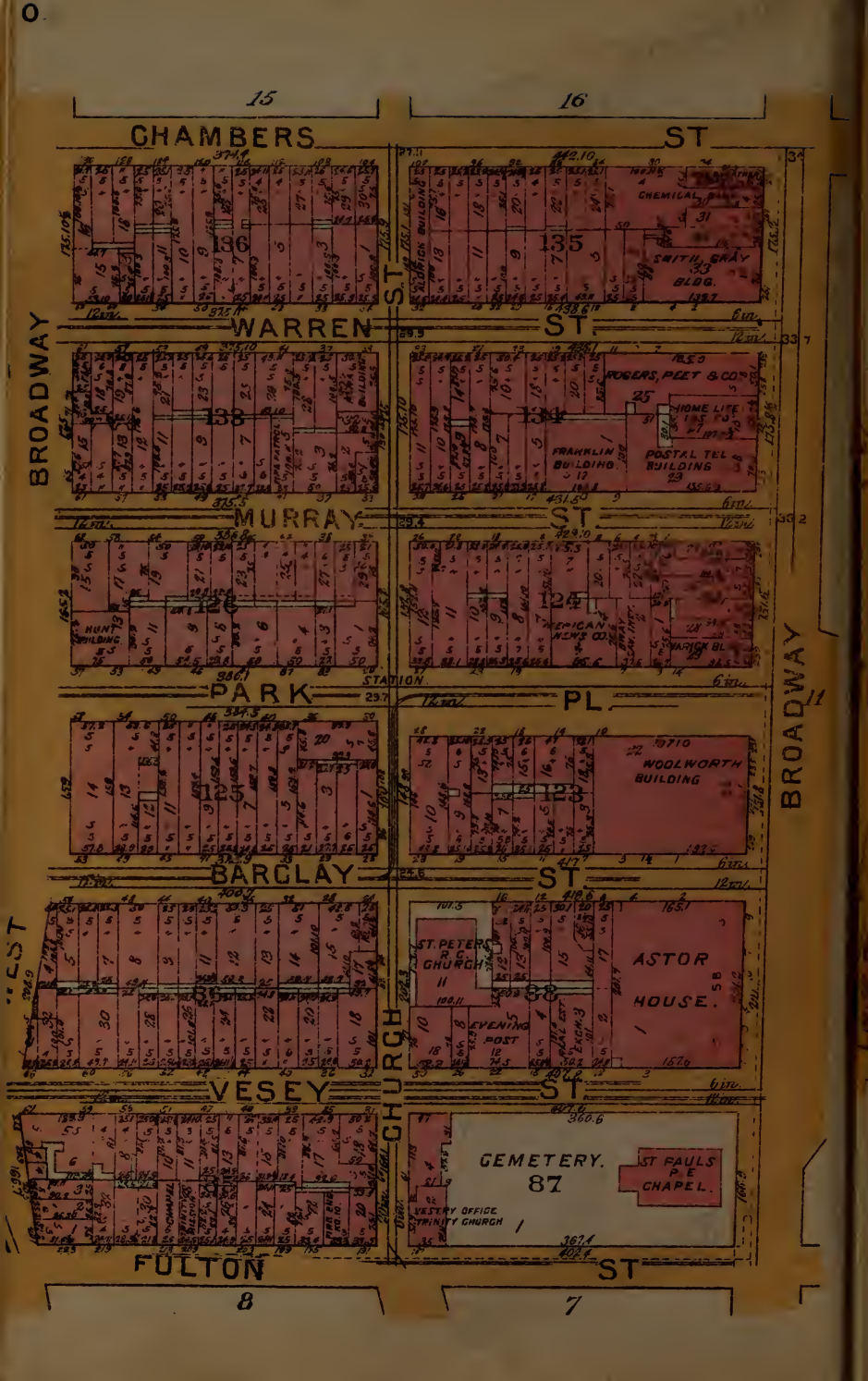
15
16
CHAMBERS ST
WARREN ST
MURRAY ST
PARK PL
BARCLAY ST
VESEY ST
FULTON ST
BROADWAY
CHURCH ST
136
135
138
134
126
124
125
123
86
88
87
CHEMICAL
SMITH, GRAY BLDG.
ROGERS, PEET & CO.
HOME LIFE
FRANKLIN BUILDING
POSTAL TEL BUILDING
HUNT BUILDING
AMERICAN NEWS CO.
WOOLWORTH BUILDING
ST. PETER'S R.C. CHURCH
ASTOR HOUSE
EVENING POST
CEMETERY.
ST PAULS P.E. CHAPEL.
VESTRY OFFICE TRINITY CHURCH
8
7

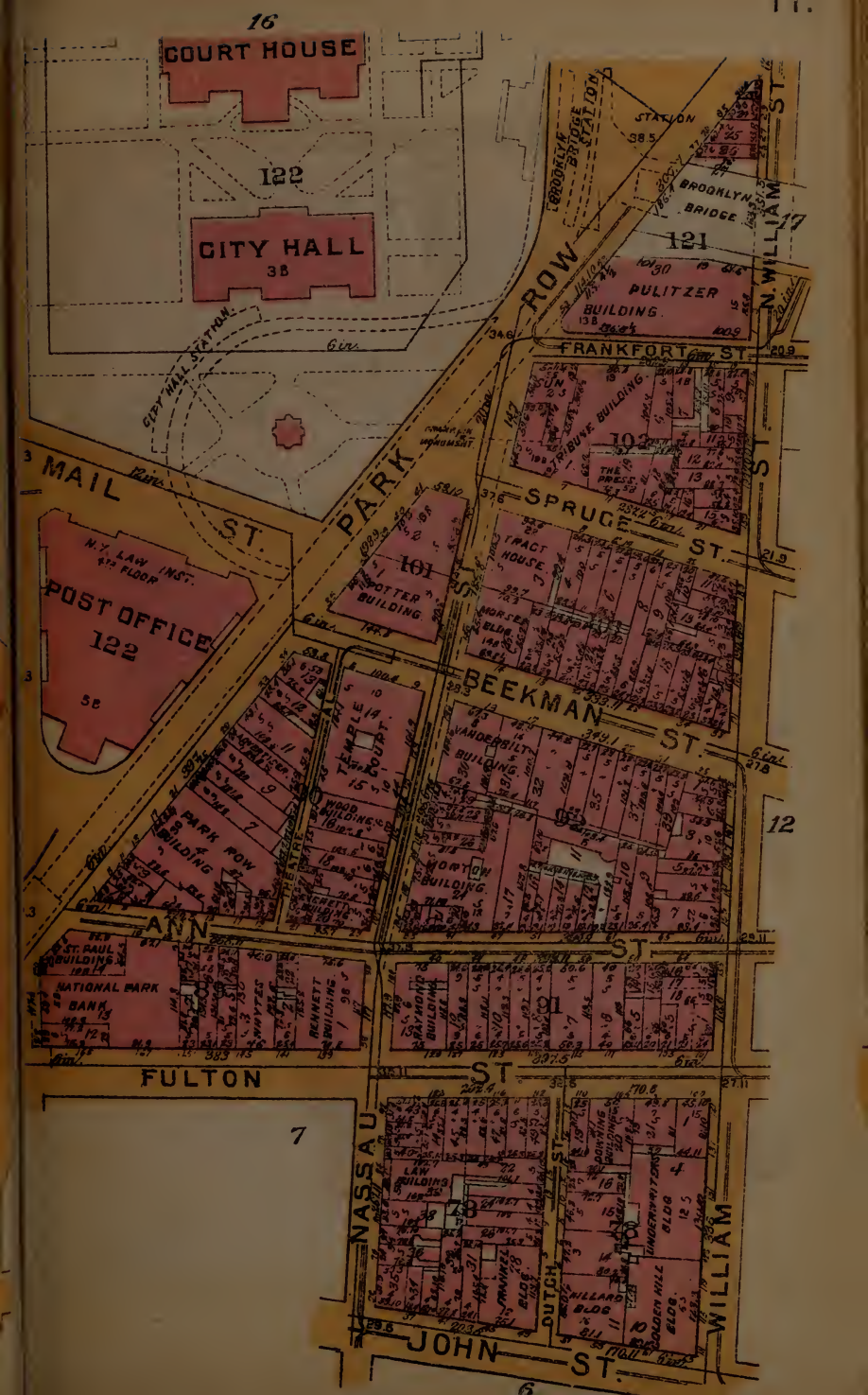
16
COURT HOUSE
122
CITY HALL
38
CITY HALL STATION
BROOKLYN BRIDGE STATION
BROOKLYN BRIDGE
121
PULITZER BUILDING
N. WILLIAM ST.
17
ROW
FRANKFORT ST.
TRIBUNE BUILDING
THE PRESS
102
SPRUCE ST.
TRACT HOUSE
HORSEY BLDG.
101
POTTER BUILDING
PARK
MAIL ST.
N.Y. LAW INST.
POST OFFICE
122
BEEKMAN ST.
VANDERBILT BUILDING
WORTON BUILDING
TEMPLE COURT
PARK ROW BUILDING
12
ANN ST.
ST. PAUL BUILDING
NATIONAL PARK BANK
RENNETT BUILDING
FULTON ST.
7
NASSAU
LAW BUILDING
DUTCH ST.
DORNING
UNDERWYTORS BLDG.
HILLARD BLDG.
GOLDEN HILL BLDG.
WILLIAM
JOHN ST.
6

17
FRANKFORT ST
SPRUCE ST.
FERRY ST.
BEEKMAN ST
ANN ST
FULTON ST
JOHN ST
WILLIAM ST
GOLD ST
JACOB ST
CLIFF ST
11
13
6
103
101
100
99
98
97
96
95
78
PRINTING HOUSE
WELLS BUILDING
RIVERSIDE BUILDING
CHAPLOUNTS BLDG.
J.C. LINDL PAPER CO.
WILTON BUILDING
EXCELSIOR POWER CO.
BLDG.
PLATTS BUILDING
TELEPHONE BUILDING
RYDERS
CHELLIS DOUTCH

17
20
FRANKFORT
DOVER
FRANKLIN SQUARE STATION
ST
HARPER'S PUBLISHING HOUSE
POLICE GAZETTE
JACKMAN BLDG.
PECK
SLIP
FERRY ST
WATER
FRONT
12
BEEKMAN
FULTON 96 MARKET
FULTON
CLIFF
PEARL
STATION
BURLING
JOHN ST.
SOUTH
6
5

N. MOORE ST
FRANKLIN ST
HARRISON ST
JAY ST
DUANE ST
READE ST
CHAMBERS ST
WEST ST
WASHINGTON ST
GREENWICH ST
HUDSON ST
CAROLINE ST.
STAPLE ST.
STAPLE ST.
STATION
STORAGE
FRUIT AUCTION CO.
PARKER BUILDING
MERCANTILE EXCHANGE
HOSPITAL
SCHERR BUILDING
ERIE BLDG.
DUANE PARK
GREENWICH WAREHOUSE CO.
185
187
183
181
182
180
142
140
139
141
149
9

38
37
FRANKLIN
ST
WATSON BUILDING
ROTHSCHILD BUILDING
179
177
LEONARD
ST
HUDSON
H. B. Claflin Co.
BROADWAY
176
WORTH
ST
THE H. B. CLAFLIN CO
148
R. C. WILLIAMS & CO
144
14
THOMAS
ST
HOPE BUILDING
147
DUANE
ST
WEST
CHURCH
146
READE
ST
COSMOPOLITAN HOTEL
145
CAR BUILDING
STATION.
CHAMBERS
ST
10

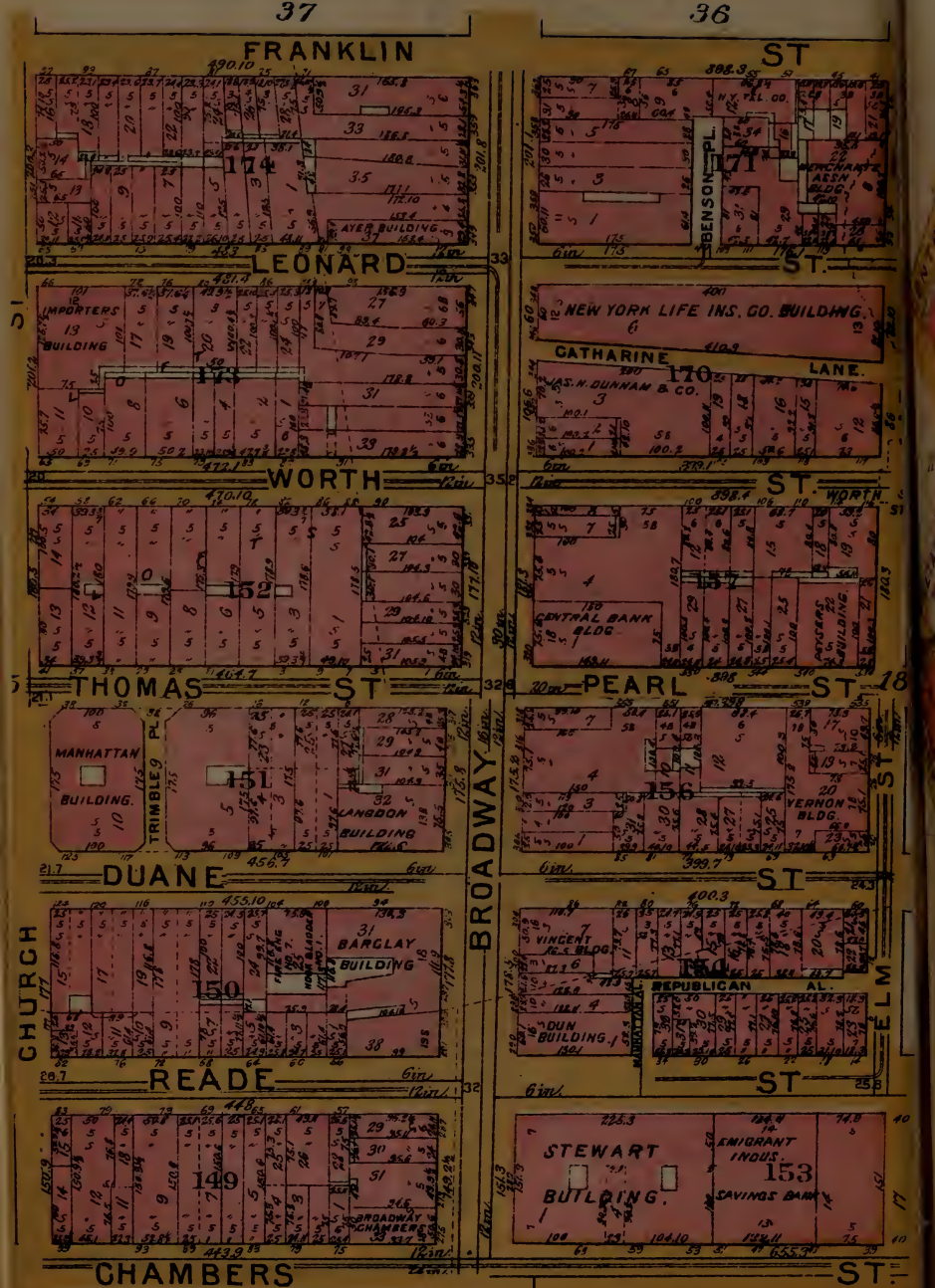
37
36
FRANKLIN
ST
174
AYER BUILDING
BENSON PL.
171
N.Y. TEL. CO.
MERCHANTS ASSN. BLDG.
LEONARD
ST.
IMPORTERS BUILDING
173
NEW YORK LIFE INS. CO. BUILDING
CATHARINE
LANE.
170
J. & W. DUNNAM & CO.
WORTH
ST.
WORTH
152
CENTRAL BANK BLDG.
THOMAS
ST
PEARL
ST
MANHATTAN BUILDING.
TRIMBLE PL.
151
LANGDON BUILDING
156
VERNON BLDG.
DUANE
ST
BROADWAY
CHURCH
150
BARCLAY BUILDING
VINCENT BLDG.
DUN BUILDING.
REPUBLICAN AL.
ELM
READE
ST
149
BROADWAY CHAMBERS
STEWART BUILDING.
EMIGRANT INDUS. SAVINGS BANK
153
CHAMBERS
ST.
10
11

PARK ST
PEARL ST
OTTENDORFER SQUARE
HALLENBECK BUILDING
CITY HALL PL
ST. ANDREW'S R.C. CHURCH
POWER HOUSE
MUNICIPAL BUILDING
121
159
CENTRE ST
ROW
PARK ST
WILLIAM ST
DUANE ST
NEW CHAMBERS ST
PHENELANDER BUILDING
METROPOLITAN REALTY BUILDING
ROSE ST
MUNRO BUILDING
SCOTT & BOWNE BUILDING
VANDEWATER ST
BROOKLYN BRIDGE
LEATHER MFY.
CLIFF ST
HAGUE ST
PEARL ST
113
119
120
122
110

36
35
FRANKLIN ST.
THE TOMBS.
169
467
LEONARD ST.
BAXTER
19
168
166
ITALIAN INDUS. SCH
PARK
WORTH ST.
STATION
PARADISE PARK
MISSION PL
PARK ST
168
166
FIVE POINTS MISSION
160
PEARL
N.Y. EDISON CO
155
LAFAYETTE
CENTRE
PARK ST
17
DUANE
JONES BLDG
155
ELM ST
OTTENDORFER SQUARE
READE ST
HALL OF RECORDS.
24
CHAMBERS ST.
11
CHURCH

35
34
BAYARD
ST
MULBERRY
ST
163
164
COLUMBUS
165
PARK
BELL
ST
BOWERY
DOVER
ST
SCHOOL
TRANSFIGURATION
R.C.CH
BAXTER
PARK
ST
MOTT
STATION
CHATHAM
SQUARE
WORTH
ST
18
21
ROW
PARK
ST
ST
ROOSEVELT
ST
NEW BOWERY
JAMES
ST
R.C.
CHURCH
17
PEARL
20
MADISON

MADISON
ST
19
NEW BOWERY
NEW
CHAMBERS
ST
OAK
ST
PEARL
17
CHESTNUT
BATAVIA
ST.
JAMES
21
CHERRY
ST
ROOSEVELT
DOVER
WATER
ST.
SLIP
JAMES
FRONT
ST
SOUTH
ST
13
SOUTH
ST
LONG ISLAND R.R.
FREIGHT STATION
NORWALK
CLYDE S.S. LINE
73
RIVER

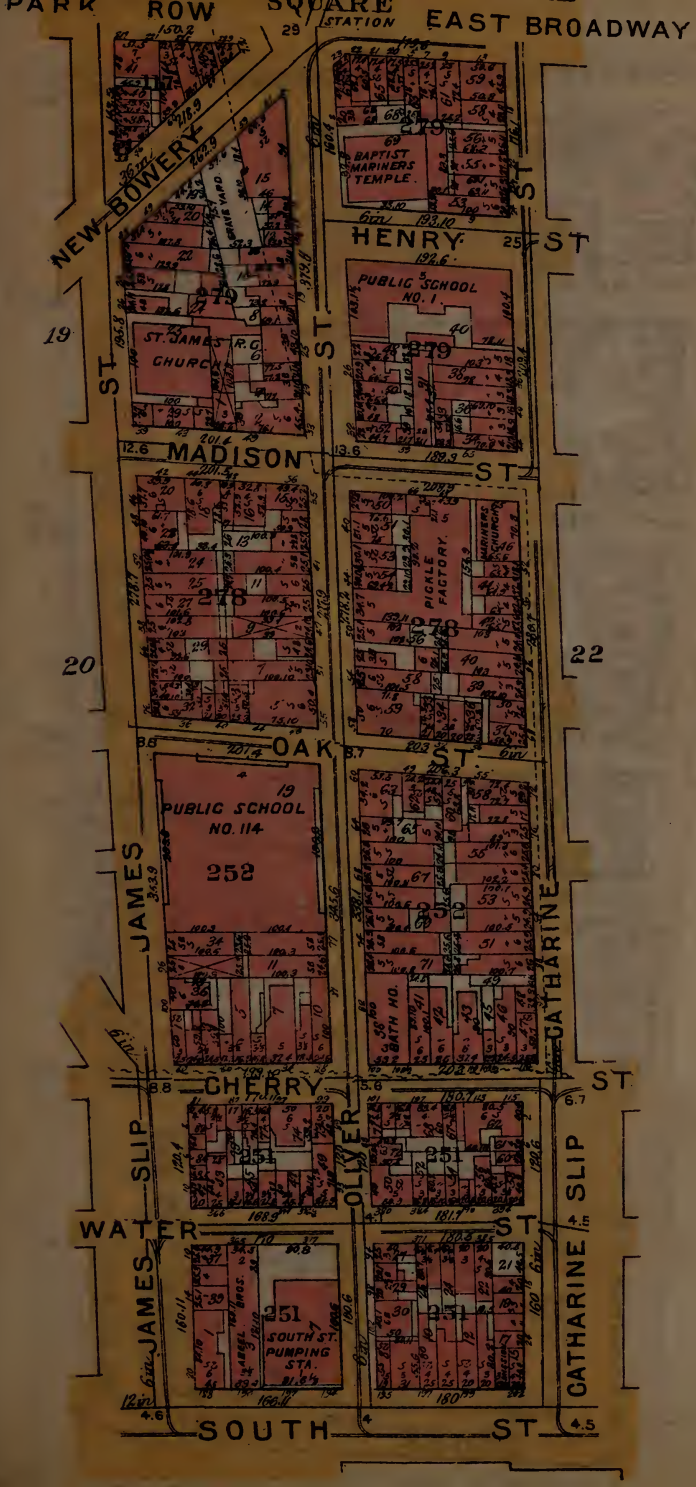
PARK ROW SQUARE
STATION
EAST BROADWAY
NEW BOWERY
HENRY ST
BAPTIST MARINERS TEMPLE
PUBLIC SCHOOL NO. 1
ST. JAMES CHURCH
MADISON ST
PICKLE FACTORY
OAK ST
PUBLIC SCHOOL NO. 114
252
JAMES ST
CATHARINE ST
BATH NO.
CHERRY ST
SLIP
OLIVER
WATER ST
SOUTH ST
SOUTH ST. PUMPING STA.

34
EAST BROADWAY
HENRY ST.
MADISON ST.
MONROE ST.
HAMILTON ST.
CHERRY ST.
WATER ST.
SOUTH ST.
CATHARINE ST.
CATHARINE SLIP
MARKET ST.
MARKET SLIP
PRES. CHURCH OF THE SEA & LAND
DEPT. OF STREET CLEANING
MACHINE SHOP
STOREHOUSE
U.S. BONDED WAREHOUSE
21
23

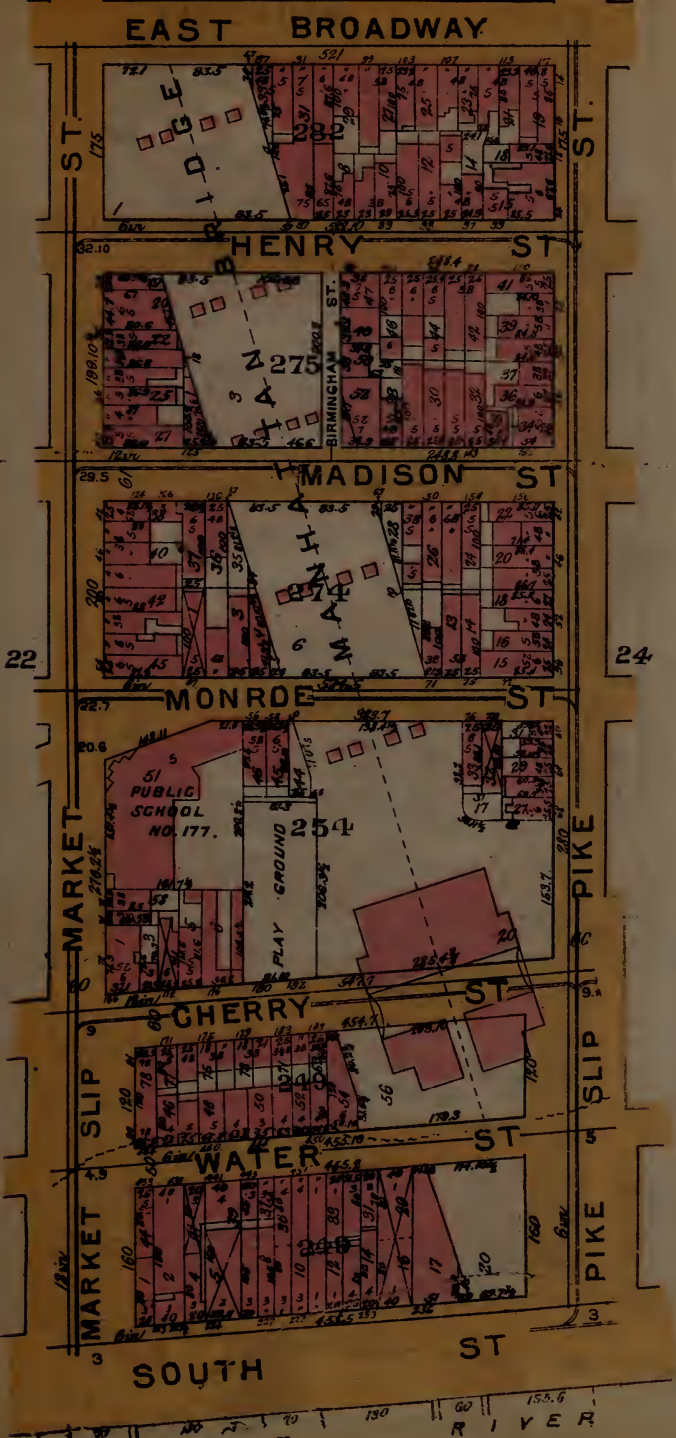
EAST BROADWAY
HENRY ST
MADISON ST
MONROE ST
CHERRY ST
WATER ST
SOUTH ST
EAST RIVER
MARKET ST.
MARKET SLIP
PIKE ST.
PIKE SLIP
BIRMINGHAM ST.
282
275
274
254
51 PUBLIC SCHOOL NO. 177.
PLAY GROUND
22
24

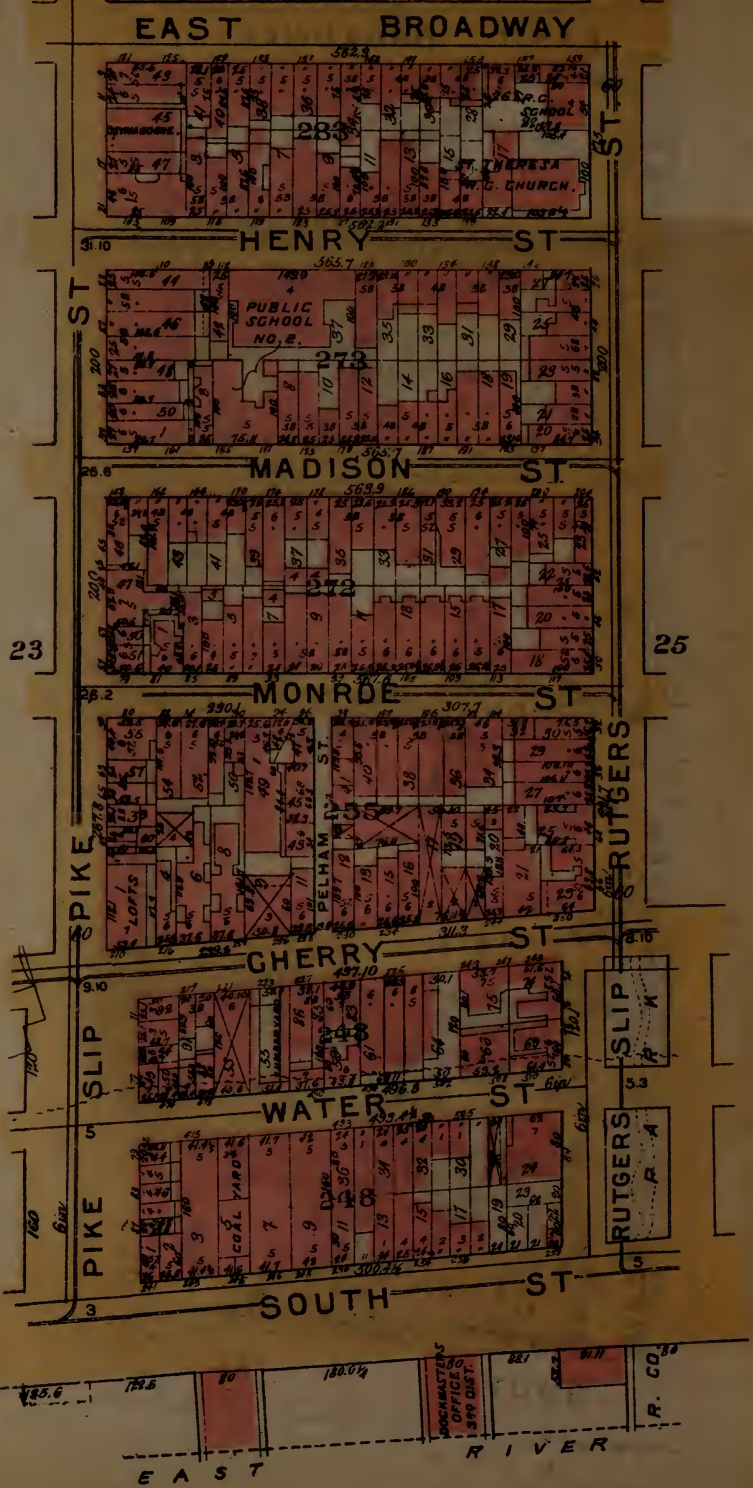
EAST BROADWAY
HENRY ST
MADISON ST
MONROE ST
CHERRY ST
WATER ST
SOUTH ST
PIKE ST
RUTGERS ST
SLIP
PELHAM PL.
ST. THERESA R.C. CHURCH
SCHOOL
PUBLIC SCHOOL NO. 2.
COAL YARD
LOFTS
283
273
272
255
248
48
23
25
EAST RIVER


31
EAST
BROADWAY
ST.
EDUCATIONAL ALLIANCE
284
SCHOOL
285
HENRY
ST
271
270
MADISON
ST
271
270
PUBLIC BATH
24
26
MONROE
ST
RUTGERS
PL.
256
BETH ISRAEL HOSPITAL
257
RUTGERS
JEFFERSON
CLINTON
CHERRY
ST
SLIP
PARK
FLOUR MILL
247
246
STOREHOUSE
WATER
ST
RUTGERS
PARK
247
STOREHOUSE
246
STOREHOUSE
SOUTH
ST
13
EAST RIVER

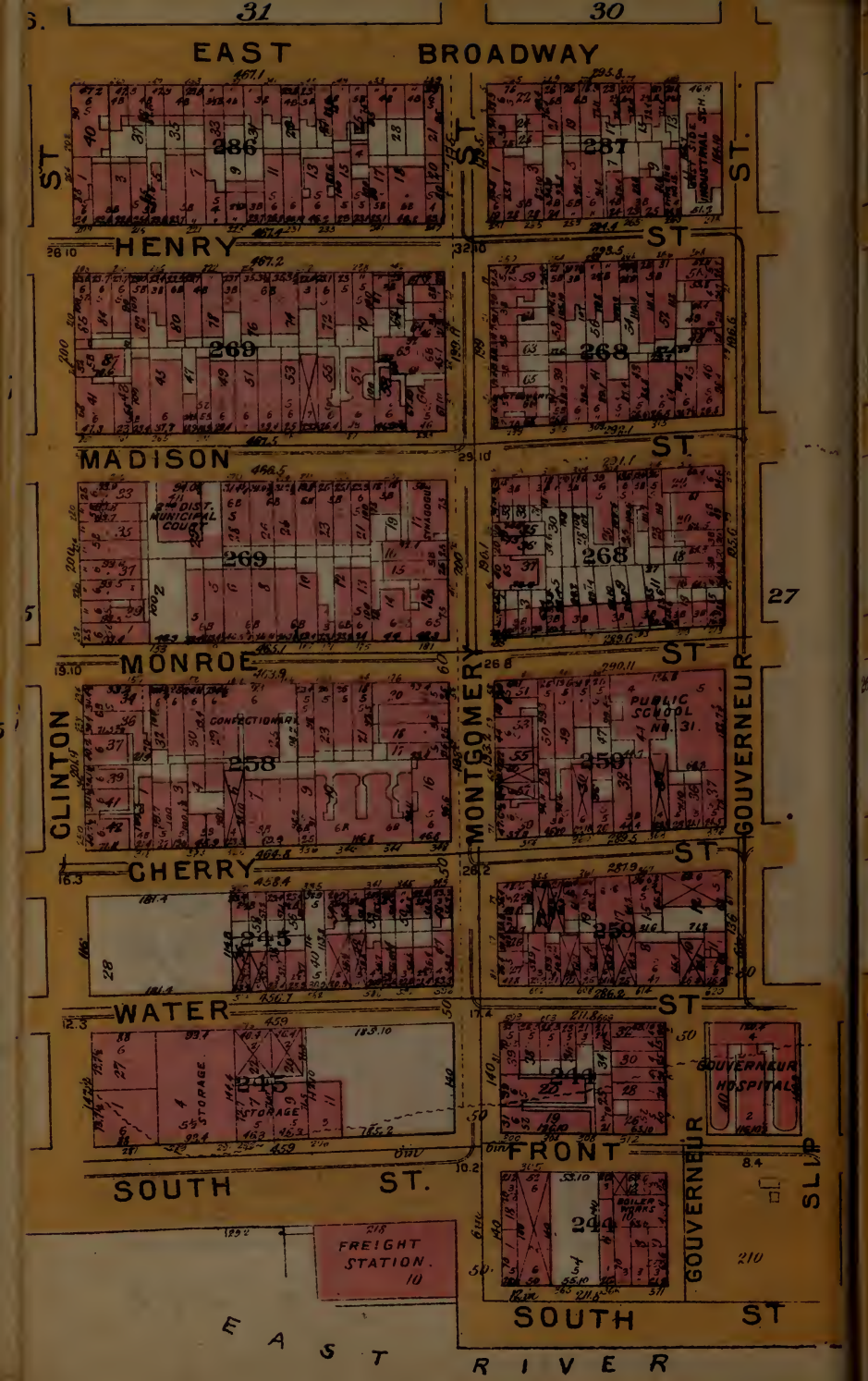
31
30
EAST BROADWAY
HENRY
MADISON
MONROE
CHERRY
WATER
FRONT
SOUTH ST.
SOUTH ST
CLINTON ST
MONTGOMERY ST
GOUVERNEUR ST
GOUVERNEUR SLIP
286
287
269
268
258
259
245
244
2ND DIST. MUNICIPAL COURT
SYNAGOGUE
CONFECTIONERY
PUBLIC SCHOOL No. 31.
STORAGE
GOUVERNEUR HOSPITAL
BOILER WORKS
FREIGHT STATION.
EAST RIVER

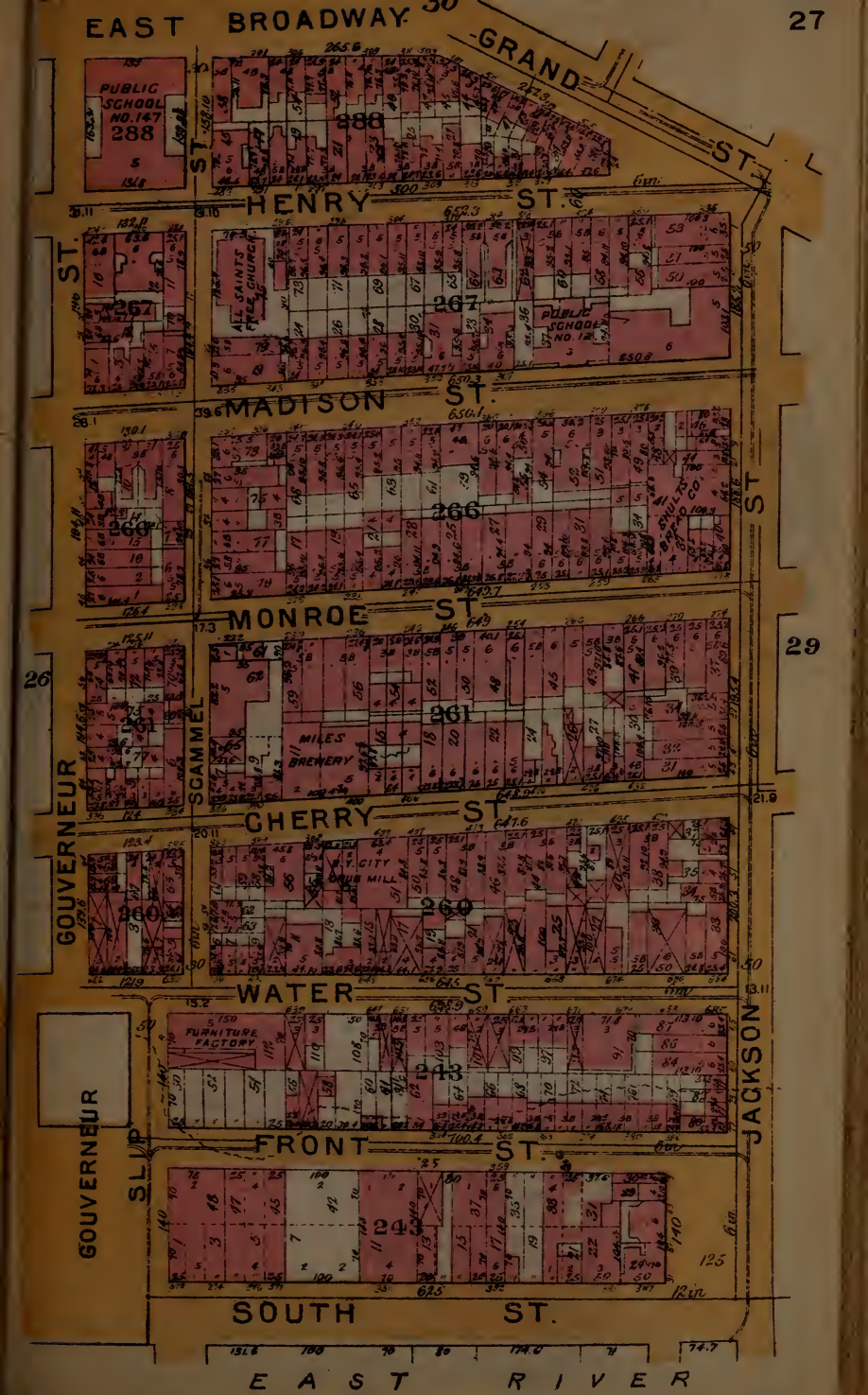
EAST BROADWAY
GRAND ST.
PUBLIC SCHOOL NO. 147
288
HENRY ST.
ST. MARY'S FREE CHURCH
267
PUBLIC SCHOOL NO. 12
MADISON ST.
266
260
MONROE ST.
261
MILES BREWERY
SCAMMEL
GOUVERNEUR
CHERRY ST.
N.Y. CITY SUGAR HOUSE MILL
269
WATER ST.
FURNITURE FACTORY
243
JACKSON
FRONT ST.
GOUVERNEUR SLIP
SOUTH ST.
EAST RIVER

DELANCY
53
ST
G
E
SCHOOL NO. 9
BRIDGE ANCHORAGE
SCHOOL NO. 92
322
318
R. HOE & CO.
BROOME
GOERICK
MANGIN
TOMPKINS
EAST
321
LUMBER YARD
317
SAW & PLANING MILL
COOPERAGE
GRAND
29
265
MONROE
CORLEARS
THE MONROE CO.
MET. ST. RW CO.
FACTORY
264
CRANE CO.
34
CHERRY
CRANE CO.
42
43
WAREHOUSE
55
WATER
HECKER, JEWELL, JONES MILLING CO.
BROOKLYN & NEW YORK FERRY CO.
FERRY TO BROOKLYN
FERRY TO GRAND BROOKLYN
31
55
EAST RIV

DELANCY ST
SCHOOL No. 38-A
332
R. HOE & CO.
WILLIAMSBURG ST
SCHOOL No. 38-B
332
MACHINE SHOP
52
BRIDGE
BROOME ST
30
COLUMBIA ST
CANNON ST
PUBLIC SCHOOL
LEWIS ST
SCHOOL No. 38-C
321
GRAND ST
GOERICK ST
28
265
MADISON ST
27
265
BIGELOW BOX FACTORY
METROPOLITAN STREET RWY. CO.
MONROE ST
JACKSON ST
263
METROPOLITAN STREET RAILWAY CO.
CORLEARS ST
CHERRY ST

51
DELANCEY
ST
L I
A M
S B
PUBLIC
SCHOOL
PUBLIC
342
337
R. HOE & CO.
PUBLIC SCH.
29
BROOME
ST
RIDGE
PITT
WILLETT
SHERIFF
341
336
331
PRINTING PR
MANUFACTOR
GRAND
ST
PARK
BROADWAY
27
DIVISION
ST
EAST
26

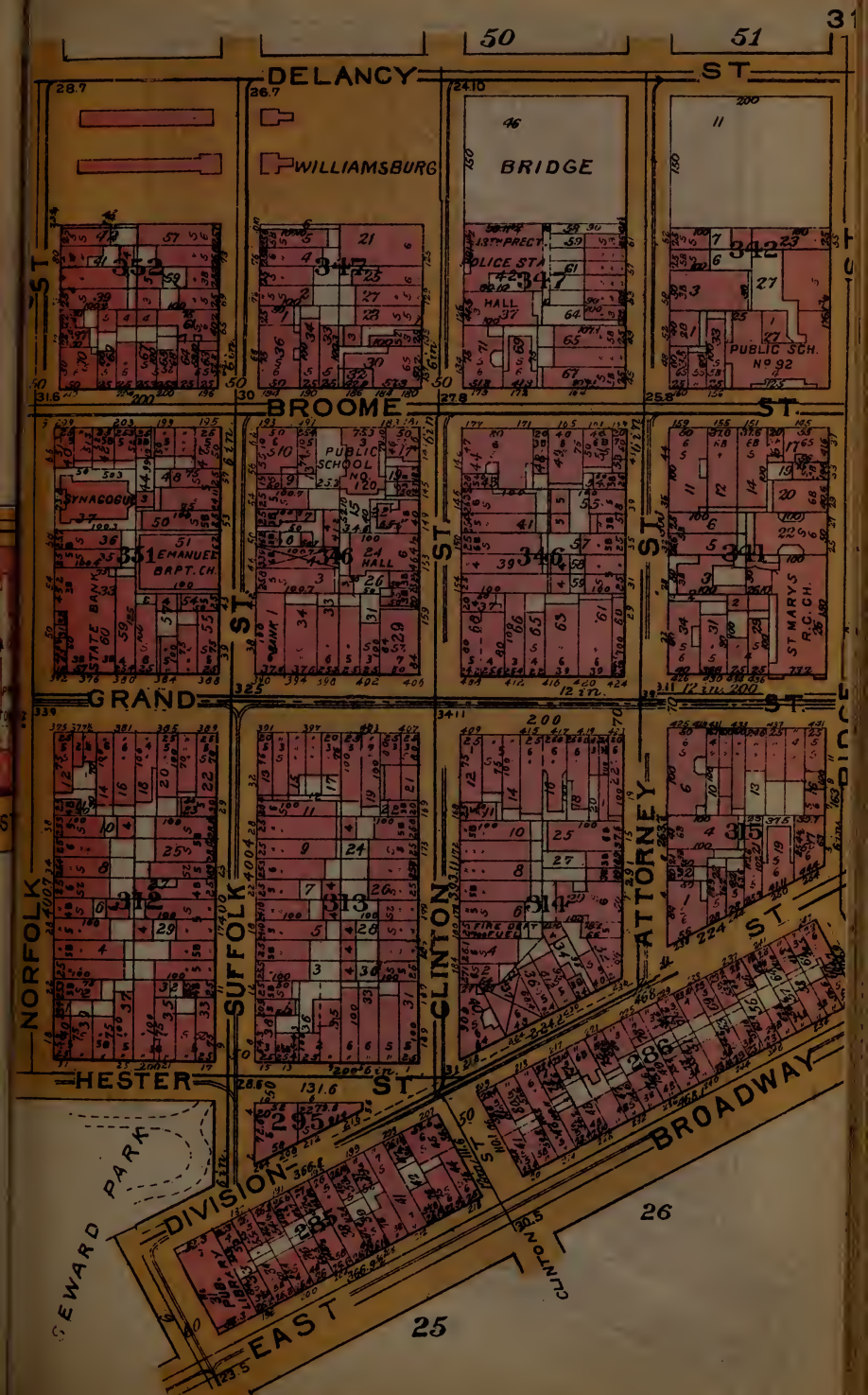
DELANCY ST
WILLIAMSBURG
BRIDGE
13TH PRECT. POLICE STA. HALL
PUBLIC SCH. No 92
BROOME ST
SYNAGOGUE
EMANUEL BAPT. CH.
STATE BANK
PUBLIC SCHOOL No 20
HALL
ST MARYS R.C. CH.
GRAND ST
NORFOLK
SUFFOLK
CLINTON
ATTORNEY
FIRE DEPT. QUARTERS
HESTER ST
DIVISION
BROADWAY
EAST
SEWARD PARK
CLINTON
ST

32.
BROOME
ST
49
50
408
N.Y. COUNTY JAIL
406
351
ESSEX MARKET PL
PUBLIC SCHOOL NO. 137
ST.
GRAND
309
310
311
PUBLIC SCH. No. 42
PUBLIC SCH. No. 75
PUBLIC SCHOOL No. 62
NORFOLK
31
33
HESTER
298
297
ORCHARD
LUDLOW
ESSEX
SEWARD
296
PARK
CANAL
294
DIVISION
293
FOUNTAIN
EAST BROADWA
25
24
PIKE

GRAND ST.
HESTER ST.
CANAL ST.
STATION ST.
ALLEN ST.
ORCHARD ST.
FORSYTH ST.
ELDRIDGE ST.
DIVISION ST.
EAST BROADWAY
PIKE ST.
306
307
308
PUBLIC SCHOOL No. 65
301
300
299
298
297
296
SYNAGOGUE
FIRE DEPT
POWER HOUSE
PUB. SCH No. 144
48
49
40
33
32
23

34.
47
48
HESTER
ST
ST
ST
ST
203
303
CROTON
BREWERY
PUBLIC SCH. NO
302
SYNAGOGUE
199.7
229.3
199.6
CANAL
ST
35
33
CITIZENS
SAV. BK.
ATLANTIC GARDEN
THALIA THEATRE
202
ELIZABETH
BOWERY
PLAZA
MANHATTAN BRIDGE
290
291
CHRYSTIE
FORSYTH
BAYARD
ST
19
DIVISION
EAST BROADWAY
22
CHATHAM
SQUARE
STATION
CATHARINE

46
47
GRAND ST
HESTER ST
HARRY HOWARD
CANAL SQUARE
WALKER ST
WHITE ST
FRANKLIN ST
BAYARD ST
BAXTER
MULBERRY
MOTT
ELIZABETH
ST
293
294
295
296
297
298
199
200
201
202
237
238
PUB. SCH NO. 130
ITALIAN CATH. CH.
CHAIR FACTORY
FURNITURE FACT.
COAL YD.
WIETZ BLDG
POLICE STA.
PUB. SCH No 100
PUBLIC SCHOOL No 23
18
19

46
GRAND ST.
CROSBY ST.
ST.
ST.
232
233
234
NOEL BLDG.
HOWARD ST.
209
208
CANAL ST.
CANAL STATION
37
BROADWAY
VALLEY
196
197
WALKER ST.
LAFAYETTE (ELM ST.)
CENTRE
SUBWAY
ETA FOR BROOKLYN CARS
195
197
FIRE ENG. NO. 31.
WHITE ST.
CORTLANDT
172
CRIMINAL COURTS BUILDING.
169
FRANKLIN ST.
16
18

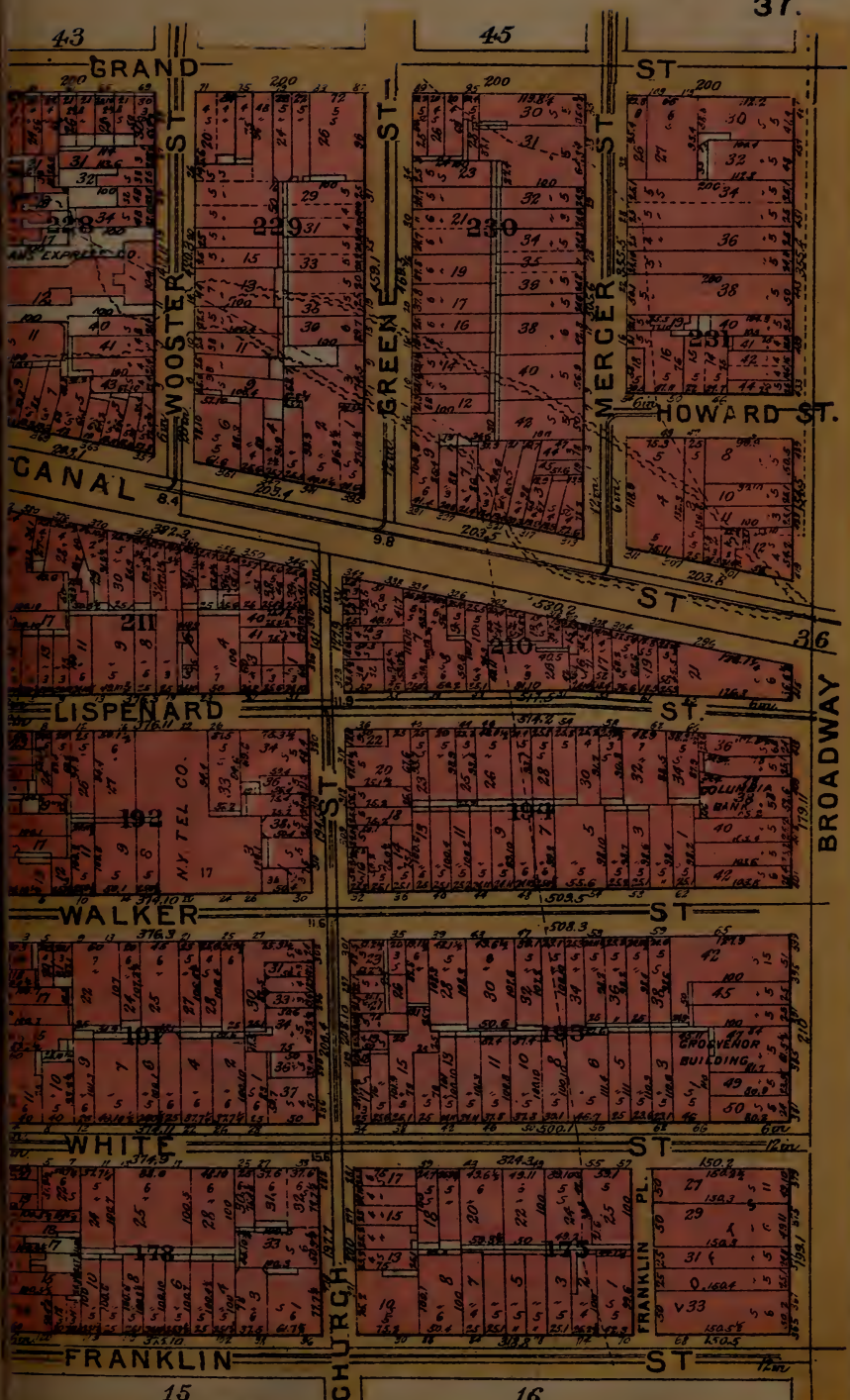
43
45
GRAND ST
WOOSTER ST
GREEN ST
MERCER ST
HOWARD ST.
CANAL ST
LISPENARD ST
BROADWAY
WALKER ST
WHITE ST
FRANKLIN ST
CHURCH ST
FRANKLIN PL.
N.Y. TEL CO.
COLUMBIA BANK
GROSVENOR BUILDING
229
230
231
211
210
192
191
101
193
178
175
36
15
16

38.
CANAL
41
43
ST
VESTRY ST
HUDSON
221
220
STORAGE
220
LAIGHT ST
VARICK
FREIGHT DEPOT.
213
N.Y.C. & H.R. R.R. CO.
39
GRAY BUILDING.
18
TRINITY HOSPITAL
ST. JOHNS
ST. JOHNS CHAPEL.
TRINITY PARISH.
9
RECTORY.
7
YORK ST
LANE
BEACH ST
190
COLD STORAGE
33
190
PARK
BROADWAY
WEST
N. MOORE ST
189
BORDEN BUILDING.
15
189
43
Franklin H. Leggett & Co.
FRANKLIN ST
15
STATION

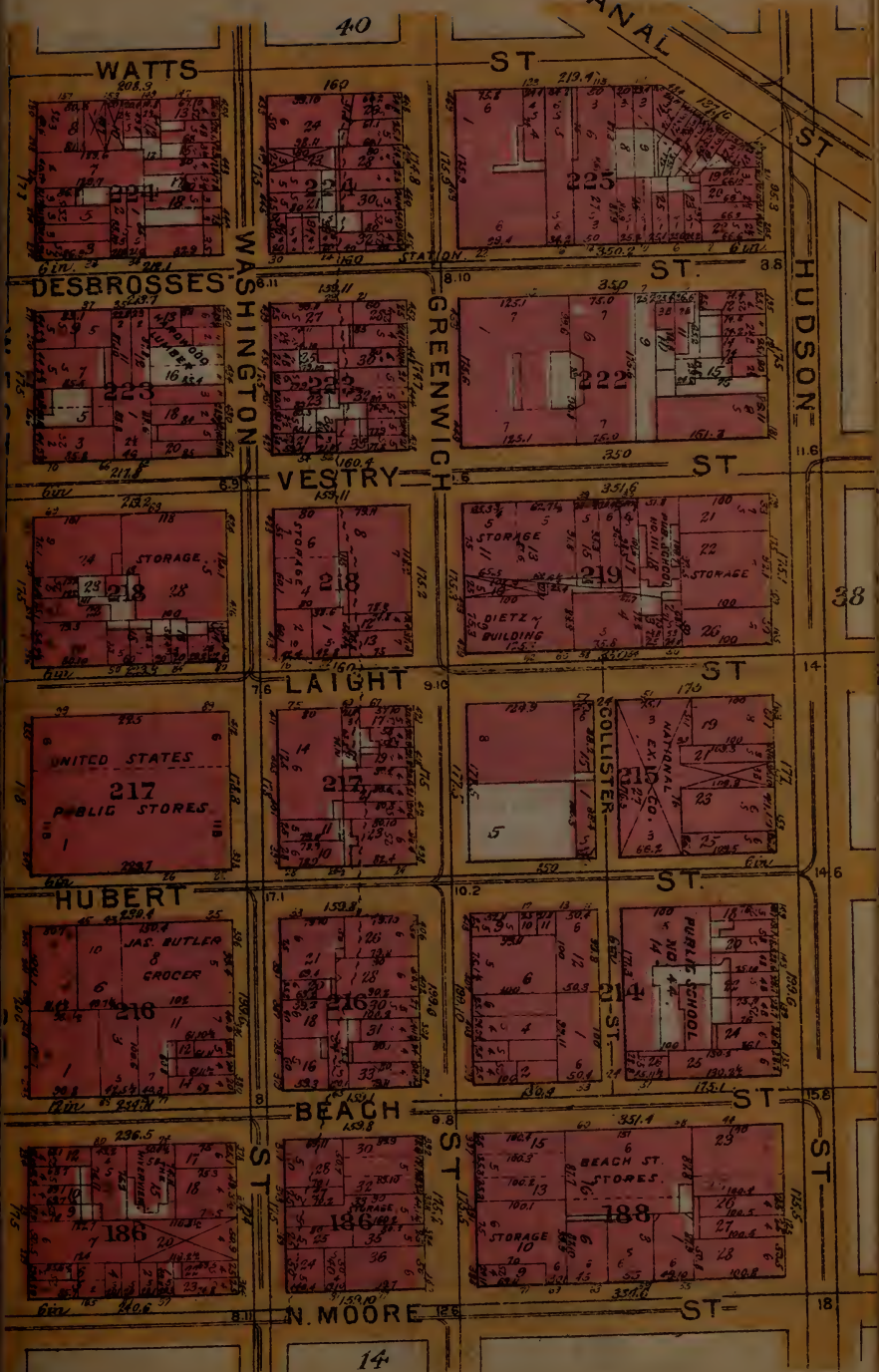
CANAL ST
WATTS
DESBROSSES
VESTRY
LAIGHT
HUBERT
BEACH
N. MOORE
WASHINGTON ST
GREENWICH ST
HUDSON ST
COLLISTER ST
STATION
224
225
223
222
218
219
217
215
216
214
186
136
188
STORAGE
DIETZ BUILDING
UNITED STATES
PUBLIC STORES
JAS. BUTLER
GROCER
BEACH ST. STORES
38
14

40.
72
KING
ST
CANNING FACT 93
598
CHARLTON
ST.
WASHINGTON
GREENWICH
HUDSON
WEST
LUMBER YARD
596
597
VANDAM
ST
ELEC. LIGHT STA.
CANDY MFY.
SPRING
ST
DEPT. OF ST. CLEANING 87
595
CANAL
PARK
RENWICK
ST.
STORE HO.
WATTS
ST
39

42
VANDAM
ST.
PITTSBURG PLATE GLASS CO.
579
GARVIN MACHINE CO.
507
BUTTERICK PUBLISHING CO.
MACDOUGAL
SPRING
ST.
ENG. No 30
R.C.CH.
579
VARICK
SPRING ST. PRES. CHURCH
401
CLARK
DOMINICK
ST.
578
CHURCH
PUBLIC SCHOOL No 38
401
ST.
43
BROOME
578
477
ST.
WATTS
ST.
226
477
CANAL
ST.
GRAND ST.
SULLIVAN
ST
38

BEDFORD ST
ST
44
MACDOUGAL
CONGRESS ST.
PRESB. CH.
PUBLIC SCHOOL No 8
MISSION
ST.
ST
71
41
VARICK
ST
W. HOUSTON
KING
CHARLTON
VANDAM
HUDSON
ST
72
40

44
SPRING
ST
PIE BAKERY
490
489
488
487
LOFTS
BROADWAY
BROOME
ST.
45
41
WATTS
ST.
476
476
PLAY GROUND
475
WEST
WOOSTER
STATION
GRAND
ST
37
SULLIVAN
THOMPSON
227
227
HALL
ST ALPHONSUS
R.C. CHURCH.
SCHOOL
RECTORY
CANAL
ST
38


BLEECKER ST
MILLS HOUSE
VARICK PL.
LUDLOW PL.
W. HOUSTON ST
SCHOOL
ST ANTHONY OF PADUA R.C. CHURCH
W. BROADWAY
PRINCE ST.
10TH PRECT STATION
SULLIVAN ST
THOMPSON ST
WAGON MFY.
POWER HOUSE ELEV. R.R.
WOOSTER ST
SPRING ST.
526
525
524
518
517
516
515
504
503
502
501

67
PRINCE ST
SPRING ST
BROOME ST
GRAND ST
WOOSTER ST
GREENE ST
MERCER ST
BROADWAY
44
43
46
37
500
499
498
ROUSS BLDG.
PRESCOTT BLDG.
486
485
484
VICTOR BLDG.
475
474
474
GRAND BUILDING

PRINCE ST.
SPRING ST.
BROOME ST.
GRAND ST.
CROSBY ST.
LAFAYETTE ST.
CENTRE ST.
CLEVELAND PL.
DELANCEY ST.
MULBERRY ST.
CENTRE MARKET
BAYARD BLDG.
SAVOY TR. CO.
LANGSDORF BLDG.
BANK
FAIRBANKS CO.
PUBLIC SCH. No 21
ENG. No 20
LOFTS
PREC. STATION
POLICE DEPARTMENT
MUNICIPAL COURT
2ND DISTRICT
PACIFIC BANK
497
496
495
483
482
481
473
472
471
64
36
35
47

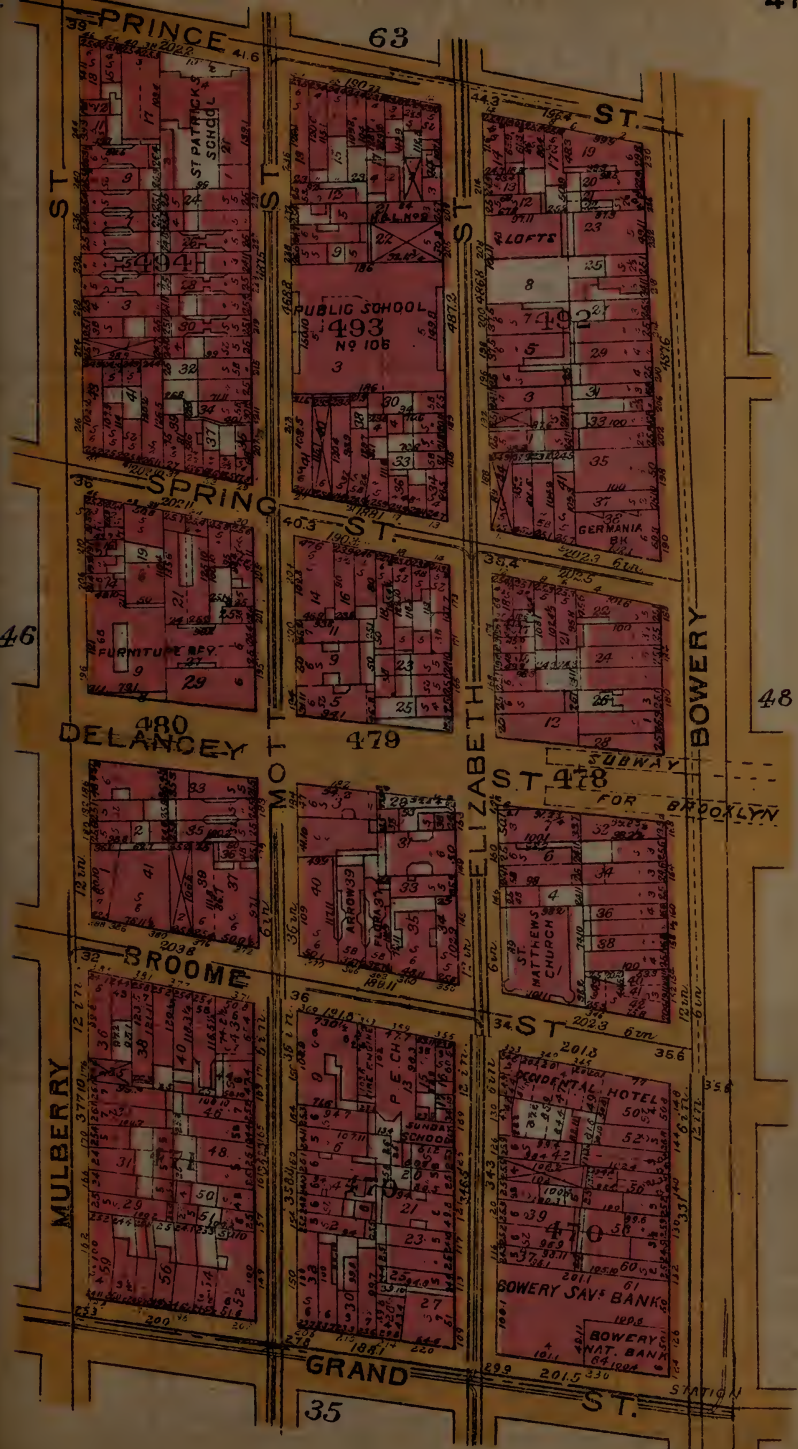
PRINCE
ST.
63
ST PATRICK SCHOOL
494
PUBLIC SCHOOL
493
No 106
LOFTS
492
GERMANIA BK
SPRING
ST.
FURNITURE FACT.
480
479
478
DELANCEY
ST.
MOTT
ST
ELIZABETH
ST
BOWERY
46
48
SUBWAY
FOR BROOKLYN
ST. MATTHEW'S CHURCH
BROOME
ST
MULBERRY
ST
SUNDAY SCHOOL
477
ORIENTAL HOTEL
470
BOWERY SAV'G BANK
BOWERY NAT. BANK
GRAND
ST.
STATION
35

RIVINGTON ST

PEOPLES THEATRE

425

420

PUBLIC SCHOOL No 35

PUBLIC SCHO No 20

420

STATION

DELANCEY ST

BROOKLYN CARS

BOWERY

CHRYSTIE ST

FORSYTH ST

MINERS THEATRE

424

CHURCH

MISSION

419

SYNAGOGUE

419

47

BROOME ST

423

418

418

POLICE

GRAND ST

239

CONSOLIDATED GAS CO

PALMA HOUSE

304

THE GRAND THEATRE

305

33

ELIZABETH ST

HESTER ST

34

59
49.
STANTON ST.
ST
ST
ST
ST
416
415
414
413
41
STATION
RIVINGTON ST.
BATH
SYNAGOGUE
N. Y. TEL. CO.
PUB. SCH. No 161
410
DELANCY ST.
50
ELDRIDGE
ALLEN
ORCHARD
LUDLOW
ESSEX
444
443
409
408
BROOME ST
32
413
412
GRAND ST

STANTON ST
RIVINGTON ST
DELANCY ST
BROOME ST
ESSEX ST
NORFOLK ST
SUFFOLK ST
CLINTON ST
59
31
32
354
349
353
348
352
THEATRE
PUB. SCH. No 160
PUB. SCH. No 140
PUB SCH
GREAT CENTRAL PALACE
SYNAGOGUE
HALL
BANK


56
E. HOUSTON ST.
STANTON ST
RIVINGTON ST
DELANCY ST
RIDGE ST.
PITT ST
WILLETT ST
SHERIFF ST
HAMILTON FISH PARK
340
345
346
341
344
339
338
343
MONASTERY
STALOYSIUS R.C.CH.
PUBLIC SCHOOL No 4
SYNAGOGUE
BATHS
52
30


E. 3 RD
E. 2 ND ST
AVE. D
MANHATTAN ST
PUBLIC SCHOOL No 188
17th PRCC POLICE STA.
E. HOUSTON ST
STANTON ST
RIVINGTON ST
DELANCY ST
SHERIFF ST
COLUMBIA ST
CANNON ST
LEWIS ST
PUBLIC SCHOOL No 22
HALL
DE WITT REFM CH.
PUBLIC SCH. No 88
FACT
357
356
335
334
333
330
329
328

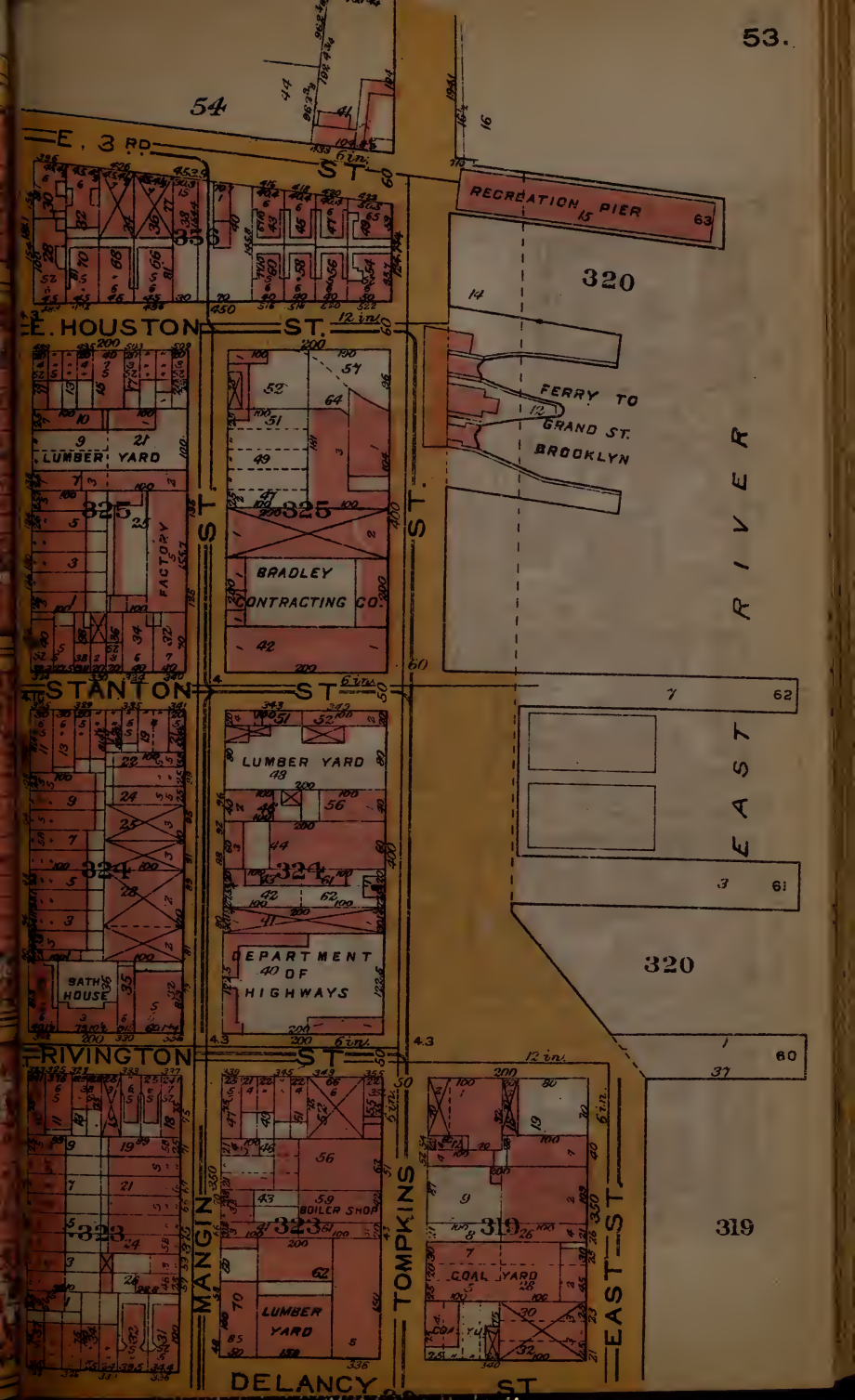
54
E. 3 RD ST
RECREATION PIER
320
E. HOUSTON ST.
FERRY TO GRAND ST. BROOKLYN
LUMBER YARD
325
FACTORY
BRADLEY CONTRACTING CO.
MANGIN ST.
TOMPKINS ST.
EAST RIVER
STANTON ST
LUMBER YARD
324
BATH HOUSE
DEPARTMENT OF HIGHWAYS
320
DELANCY ST
BOILER SHOP
323
LUMBER YARD
319
COAL YARD
EAST ST
319

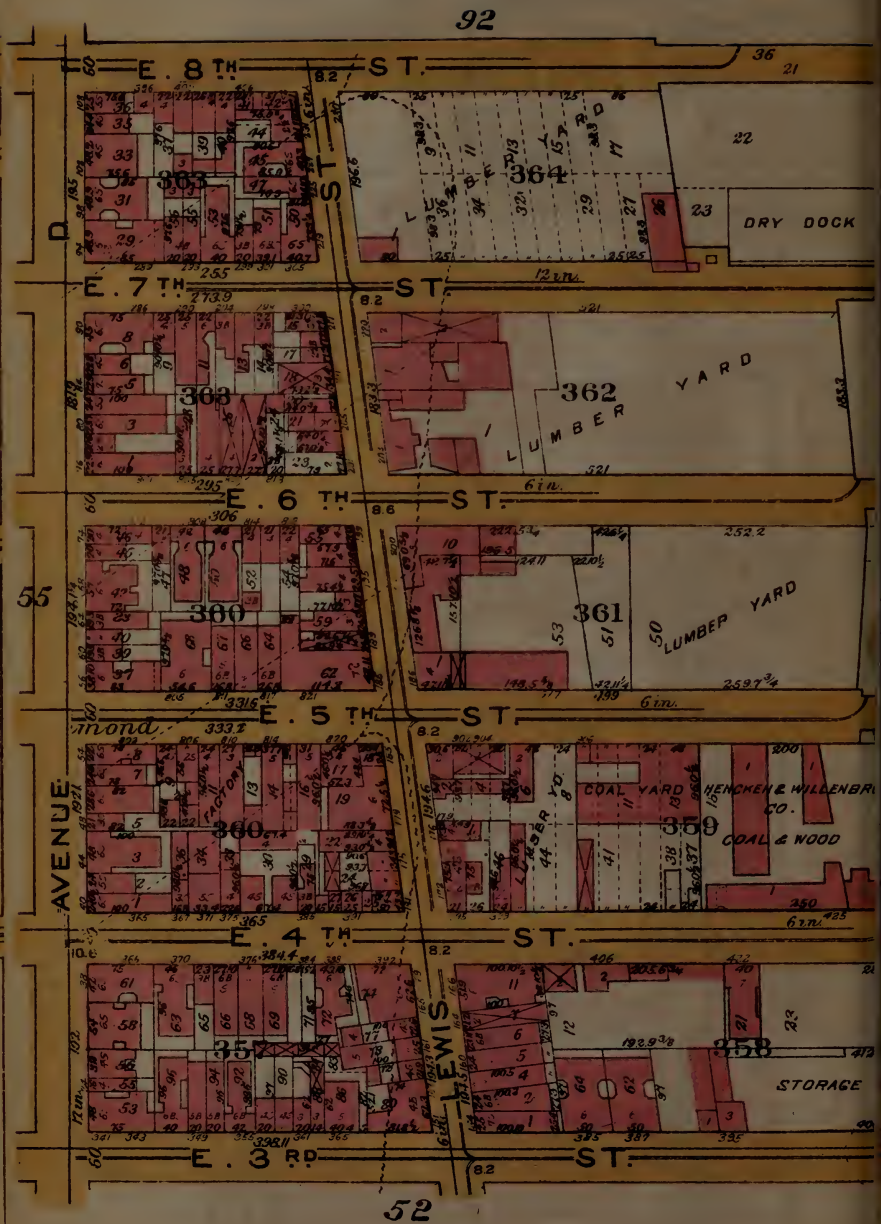
92
E. 8TH ST.
E. 7TH ST.
E. 6TH ST.
E. 5TH ST.
E. 4TH ST.
E. 3RD ST.
D ST.
LEWIS ST.
AVENUE
55
52
363
364
DRY DOCK
362
LUMBER YARD
360
361
LUMBER YARD
359
COAL YARD
HENCKEN & WILLENBR
CO.
COAL & WOOD
358
STORAGE

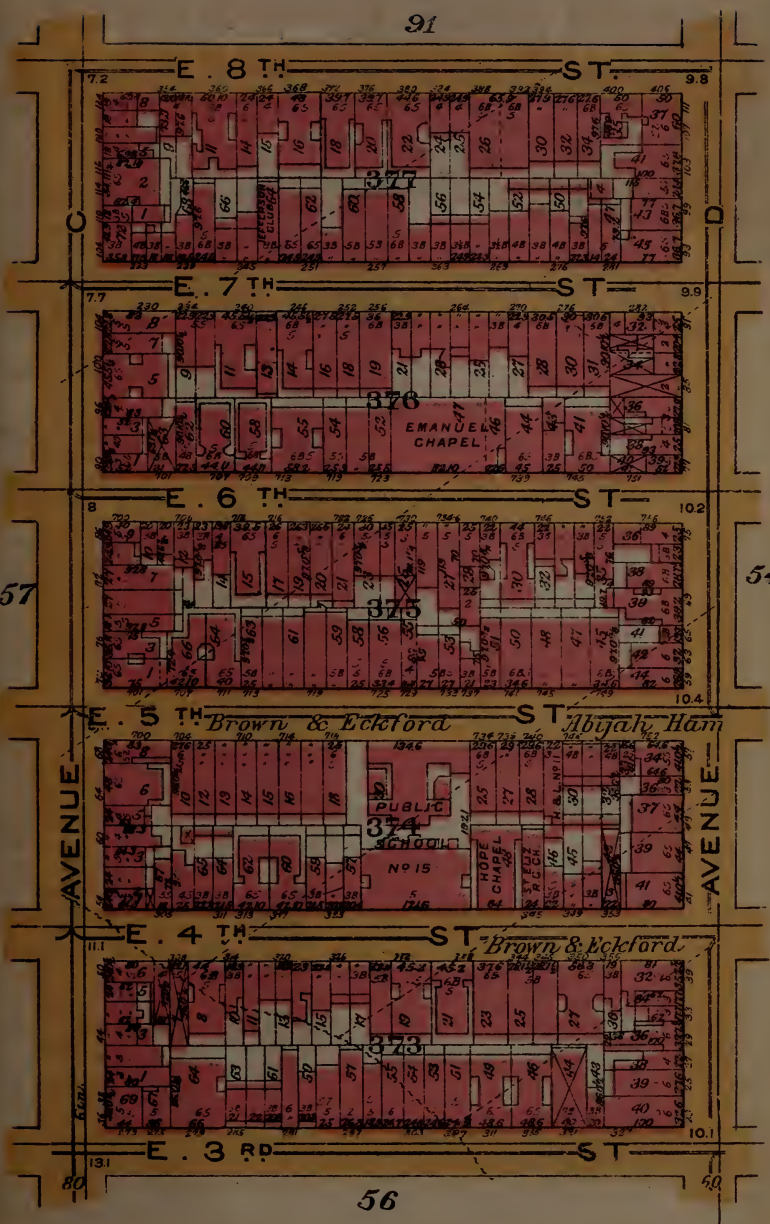
91
E. 8TH ST.
E. 7TH ST.
E. 6TH ST.
E. 5TH ST.
E. 4TH ST.
E. 3RD ST.
C
D
57
54
56
AVENUE
AVENUE
377
376
375
374
373
EMANUEL CHAPEL
PUBLIC SCHOOL No 15
HOPE CHAPEL
Brown & Eckford
Abijah Ham
Brown & Eckford

59
CLINTON ST.
AVE. B
STANTON ST
ATTORNEY ST
E. HOUSTON
E. 2ND
AVE. C
51
ST.
AVE. D
52

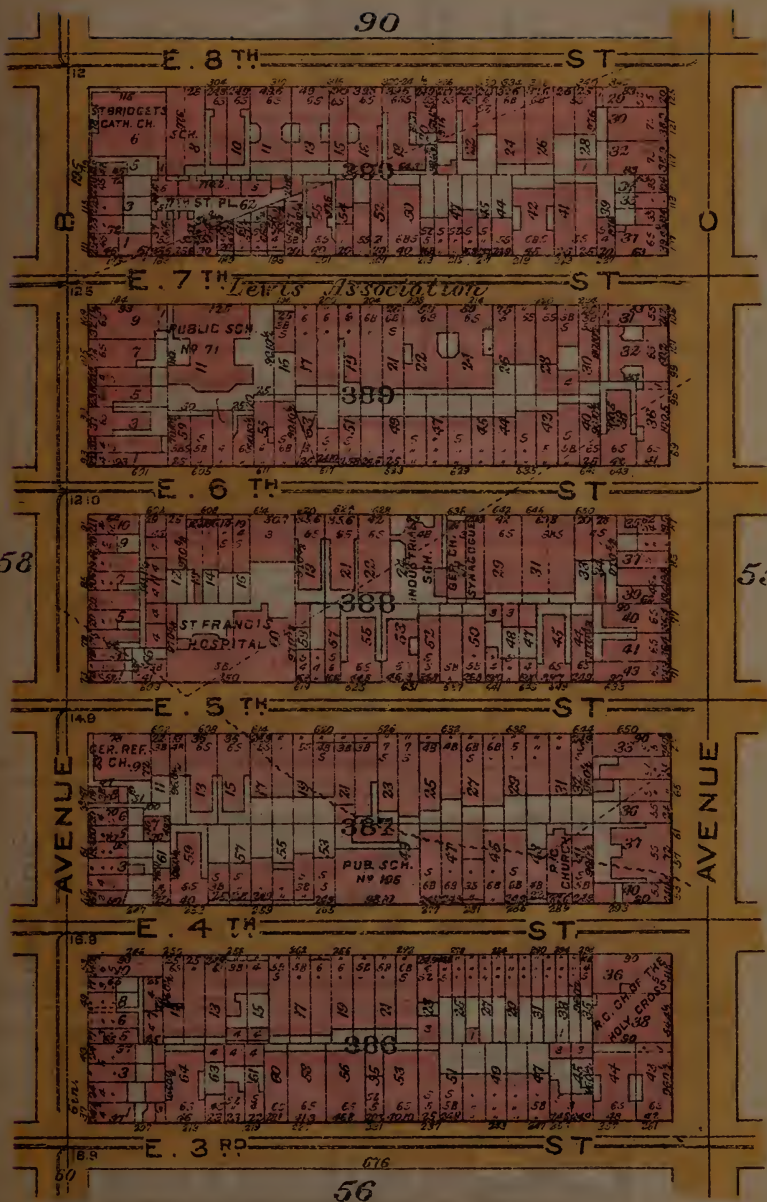
90
E. 8TH ST
ST BRIDGET'S CATH. CH.
SCH.
390
11TH ST. PL.
B
C
E. 7TH ST
Lewis Association
PUBLIC SCH. No 71
389
E. 6TH ST
58
55
388
INDUSTRIAL SCH.
GER. CH.
STANLEGOLD
ST FRANCIS HOSPITAL
E. 5TH ST
GER. REF. CH.
387
PUB. SCH. No 106
P.O.
CHURCH
AVENUE
AVENUE
E. 4TH ST
386
R.C. CHUR. OF THE HOLY CROSS
E. 3RD ST
56

89
John Minthorne
Paulus Barta
Mangle Minthorne
Henry Minthorne
E. 7TH ST
E. 6TH ST
E. 5TH ST
E. 4TH ST
E. 3RD ST
E. 2ND ST
Samuel Hallett
A
B
60
57
59
AVENUE
Paulus Barta
Mangle Minthorne
Henry Minthorne
402
401
400
399
398
MOST HOLY REDEEMER R.C. CH.
CATH. SCH.
ASSEMBLY ROOMS
17.4
17.2
19.9
21.9
23.8
24.2
12 in.
30 in.
80

61
59
FIRST
AVE
ALLEN
ST
ORCHARD
ST
STANTON
E. HOUSTON
E. 3RD
E. 2ND
Nich'l Forum
LUDLOW
ST
49
60
ST. NICHOLAS
R.C. CHURCH
DOMINIC
SISTERS OF
CONVENT
AVE
A
ESSEX
ST
PUB. SCH. No 13
CATHEDRAL
SCHOOL
ST.
NORFOLK
ST
50
HUNGARIAN
SYNAGOGUE
LIBERTY
HALL
58
SUFFOLK
ST
ST
ST
AVE
B
CLINTON
ST.
56


88
E. 8TH ST
E. 7TH ST
E. 6TH ST
E. 5TH ST.
E. 4TH ST
E. 3RD ST.
E. 2ND ST
59
62
58
PETERSFIELD FARM
FIRST AVE.
A AVENUE
435
ST. NICHOLAS R.C. SCH.
434
Jesse Philip Viert
Andrew Morris Judah Multhorne Banta
433
432
Viert Banta
Philip Multhorne
PUBLIC SCHOOL
431
No 63
430
Saint Mallet

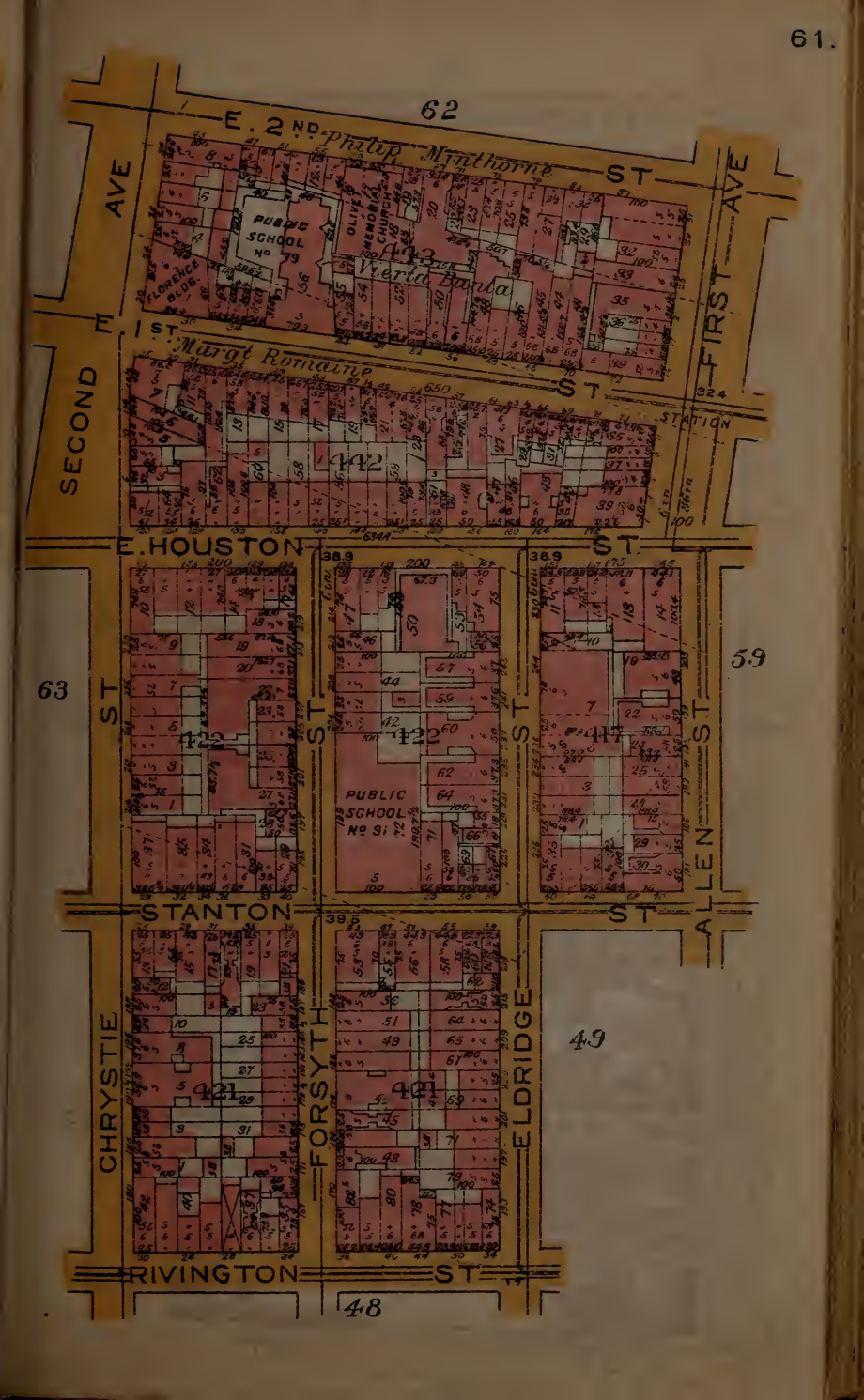
62
E. 2ND ST
Philip Minthorne
AVE
FIRST AVE
PUBLIC SCHOOL No 79
FLORENCE BLDG.
OLIVE MEMORIAL CHURCH
443
Wertla Bonda
E. 1ST ST
Margt Romaine
SECOND
STATION
442
E. HOUSTON ST
63
59
422
38.9
PUBLIC SCHOOL No 91
417
ST
ALLEN ST
STANTON ST
39.8
49
CHRYSTIE
421
FORSYTH
ELDRIDGE
RIVINGTON ST
48


87
E. 8TH PLACE ST.
E. 7TH ST.
E. 6TH ST.
E. 5TH ST.
E. 4TH ST.
E. 3RD ST.
E. 2ND ST.
AVE.
AVE.
SECOND
FIRST
"PETERSFIELD FARM"
65
60
Morris
John Minthorne
Mangle Minthorne
COLLEGIATE REF DUTCH CH.
T. HOPPER HOME
ST MARK'S GER. LUTH. CH.
PUBLIC SCH. No 26
R.C. CHURCH
LA SALLE ACADEMY
Saml & Sarah Hallet
CEMETERY
449
448
447
446
445
444

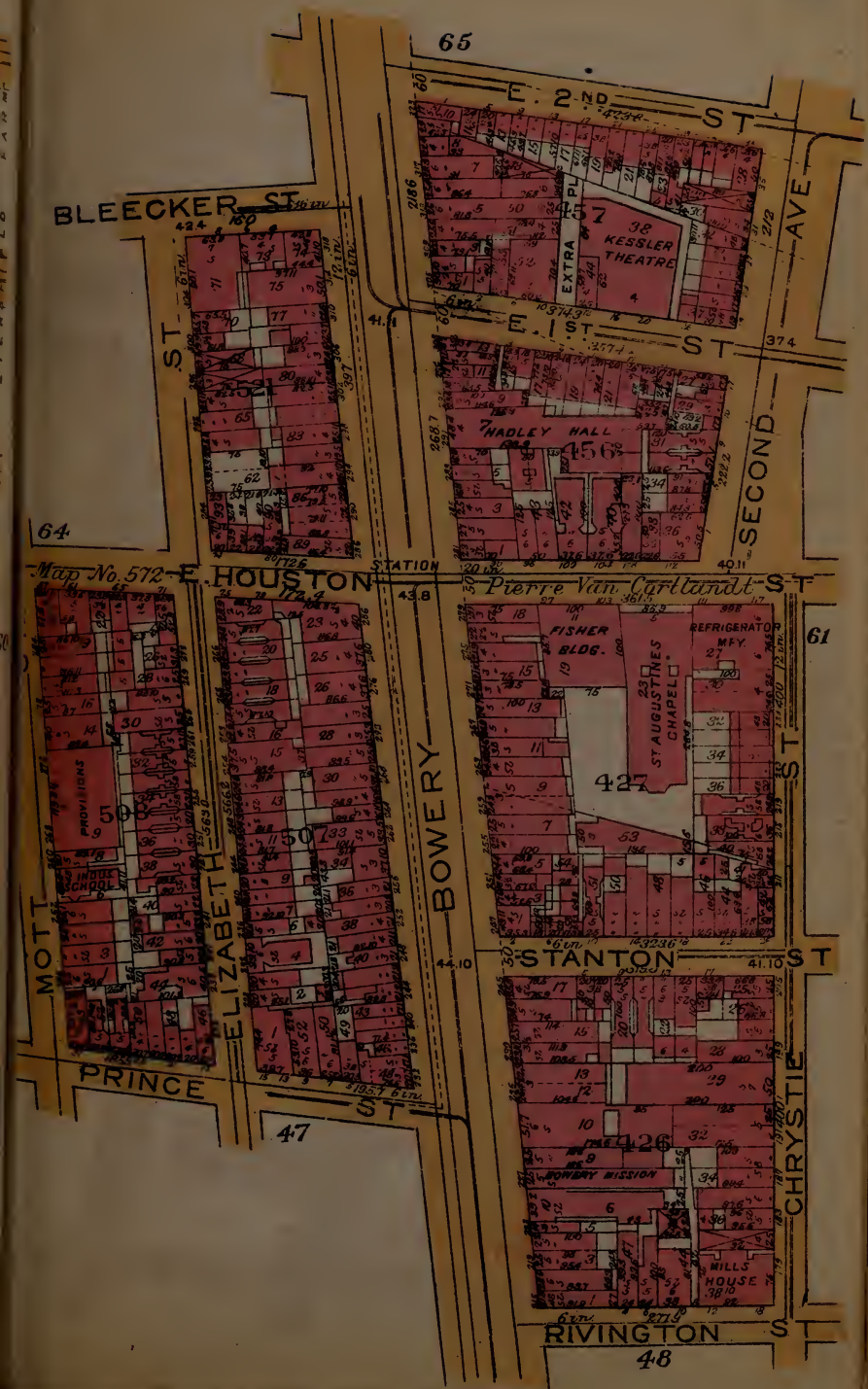
65
E. 2ND ST
BLEECKER ST
EXTRA PL
457
KESSLER THEATRE
E. 1ST ST
HADLEY HALL
456
SECOND AVE
64
Map No. 572
E. HOUSTON STATION
Pierre Van Cortlandt ST
FISHER BLDG.
REFRIGERATOR MFG.
ST AUGUSTINES CHAPEL
427
61
MOTT ST
ELIZABETH ST
BOWERY
STANTON ST
PRINCE ST
47
426
BOWERY MISSION
CHRYSTIE ST
HILLS HOUSE
RIVINGTON ST
48

66
BOND
ST.
SHINBONE
529
ST.
529
MANHATTAN SAVS. INST.
CONDICT BLDG.
BLEECKER
BLEECKER ST.
ST.
522
522
ST.
CHAPEL
ST.
ST.
ST.
ELIZABETH
ST.
BROADWAY
E. HOUSTON
John Dyckman Lib 49 P 252 Lib 63 P 114 L 221 P 194
63
HOLTZ BLDG.
PUCK BUILDING
(ELM ST.)
ST. PATR. CH. & SCHOOL
LYONS BLDG.
511
JERSEY
ST.
509
CROSBY
LAFAYETTE
MULBERRY
ST PATRICKS R.C. CHURCH
MOTT
ST.
PRINCE
46

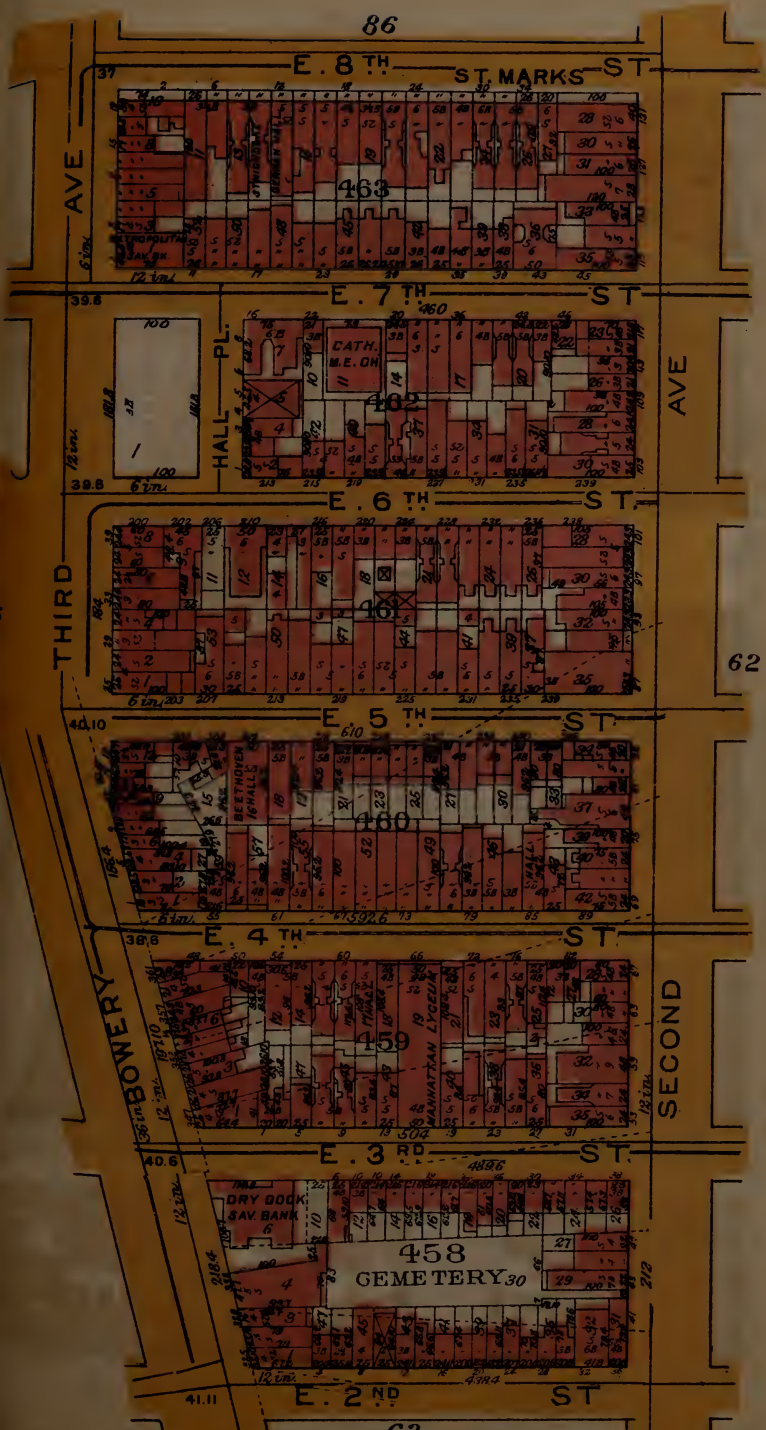
86
E. 8TH ST. MARKS ST
AVE
463
E. 7TH ST
HALL PL.
CATH. M.E. CH.
462
AVE
E. 6TH ST
THIRD
461
62
E. 5TH ST
BEETHOVEN HALL
460
E. 4TH ST
BOWERY
459
MANHATTAN LYCEUM
SECOND
E. 3RD ST
DRY DOCK SAV. BANK
458
CEMETERY
E. 2ND ST
63

E. 8TH ST
ASTOR PL
STATION
Geo. Seagland
ASTOR PL
Ann Perrew
COOPER INSTITUTE
544
FOURTH AVE
THIRD AVE
COOPER PARK
SQ.
THE ASTOR LIBRARY
ORIENTAL
545
544
LAFAYETTE PL. HOTEL
STABLE CT.
BROWNING KING & CO.
EVERETT HALL
BROADWAY
LAFAYETTE ST.
John Perrew
Robt. Brown
COOPER
E. 4TH ST
MISSION OF THE IMMACULATE VIRGIN
GREAT JONES ST
EAST RIVER NAT. BANK
AL.
530
BOND ST

W. 3RD ST.
BLEECKER ST
W. HOUSTON ST.
PRINCE ST
WOOSTER ST.
GREENE ST
MERCER ST
BROADWAY
BROADWAY CENTRAL HOTEL
PUB. SCH. No 125
N.Y. TEL. CO.
BROADHURST BLDG.
CABLE BUILDING
AUSTIN BLDG.
H. & L. No 20
534
533
532
524
523
514
513
512
69
64
44

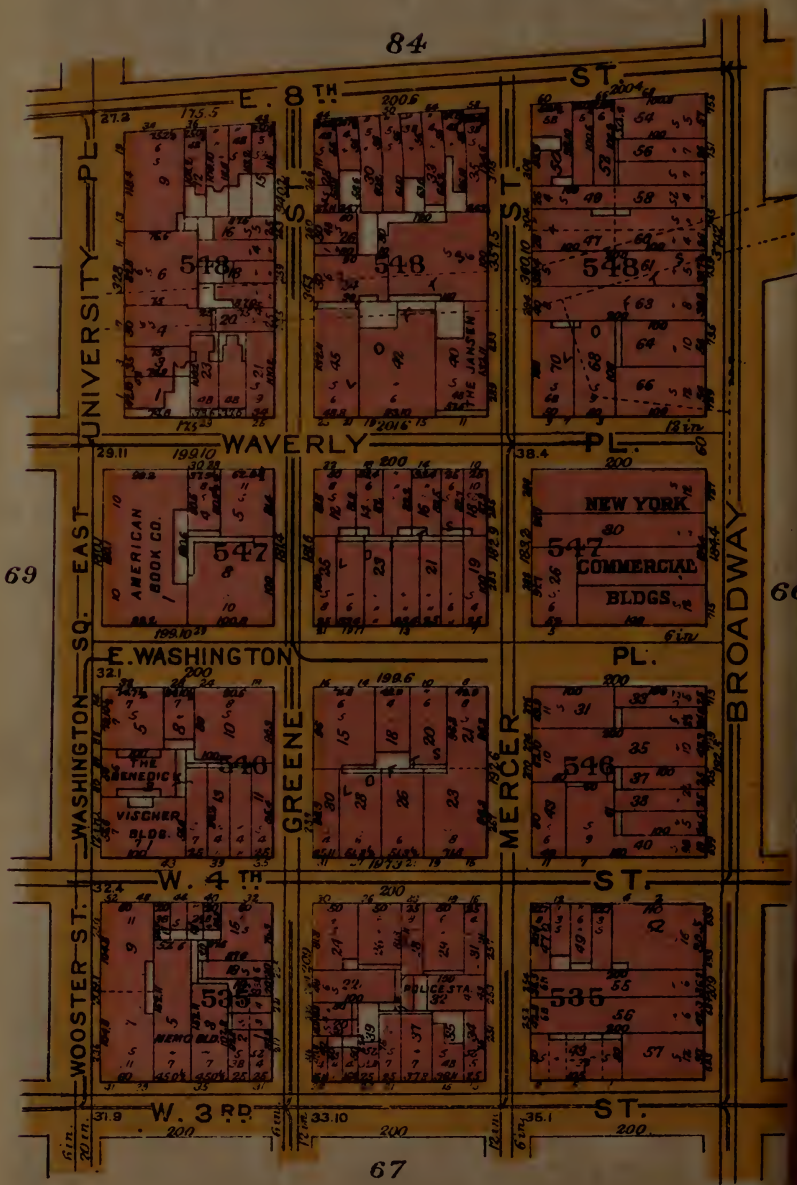
84
E. 8TH ST.
UNIVERSITY PL.
SOUTH ST.
548
548
548
THE JANSEN
WAVERLY PL.
EAST SQ.
AMERICAN BOOK CO.
547
547
NEW YORK COMMERCIAL BLDGS.
69
66
BROADWAY
E. WASHINGTON PL.
WASHINGTON
THE BENEDICK
VISCHER BLDG.
546
GREENE
MERCER
546
W. 4TH ST.
WOOSTER ST.
535
MEMO BLD.
POLICE STA.
535
535
W. 3RD ST.
67

82
E. 8TH
ST.
69.
FIFTH
AVE
McDOUGAL 6 in. AL.
551
WASHINGTON 550 MEWS
WASHINGTON SQ.
NORTH
WASHINGTON
MEMORIAL ARCH
WASHINGTON
BAND STAND
549
FOUNTAIN
SQUARE
WASHINGTON SQ. EAST
WASHINGTON SQ.
SOUTH
ST
JUDSON MEM. BAP. CH.
541
538
W. BROADWAY
LIVINGSTON ACADEMY
GARAGE
W. 3RD
ST
540
SULLIVAN
SCHOOL
539
THOMPSON
537
536
WOOSTER
BLEECKER
STATION
ST.
44

W. 8TH
553
HOTEL CARLE
AVE.
WAVERLY PL.
552
WASHINGTON
80
W. WASHINGTON PL.
W. WASHINGTON PL.
592
W. 4TH
552
HOLLEY
74
W. 4TH ST.
543
JONES ST.
CORNELIA ST.
589
W. 3RD ST.
546
SIXTH
MINETTA LANE
BLEECKER
71
ST

MORTON
HUDSON
ST. LUKES
LE ROY PL
ST. JOHNS
PARK
CLARKSON ST.
ST
W. HOUSTON
PUBLIC SCHOOL
581
583
582
586
BEDFORD
CARMINE
DOWNING
HANCOCK
McDOUGAL
ST.
74
72
70
42
44

73
74
BARROW ST
WASHINGTON
GREENWICH
LOFTS
603
COAL YD
ST VERONICA SCHOOL
LUMBER YARD
MORTON ST
WEST
STORAGE WAREHOUSES
WESTERN ELEC. CO.
LE ROY ST
COAL YARD
PUBLIC SCHOOL
WAREHOUSE
CLARKSON ST
STATION
W. HOUSTON ST
SPECIAL FOR SEAMEN
COAL YD
IRON WAREHOUSES
KING ST

W. 11TH ST
76
WASHINGTON ST
GREENWICH ST
PERRY
CHARLES
CHARLES ST
WEST ST
75
EMPIRE BREWERY
W. 10TH ST
WEEHAWKEN ST
CHRISTOPHER ST
STATION ST
U. S. APPRAISERS 604 STORES
PALACE HOTEL
BARROW ST
72

SHERIDAN SQ.
W. 4TH ST
CHRISTOPHER ST
BLEECKER
GROVE
BARROW
COMMERCE
JONES
BEDFORD ST
HUDSON ST
MORTON ST
GREENWICH ST
PUBLIC SCHOOL NO 3
ST. LUKES P.E. CHURCH
ST. LUKES PARISH HOUSE
70
71
72
73

80
W. 4TH ST
BLEEKER ST
VAN NEST PLACE
HUDSON ST.
GREENWICH
PERRY ST
CHARLES ST
CHRISTOPHER ST
W. 10TH ST
ST. JOHN LUTH. CHURCH
HALLS BOLT WORKS
73
74

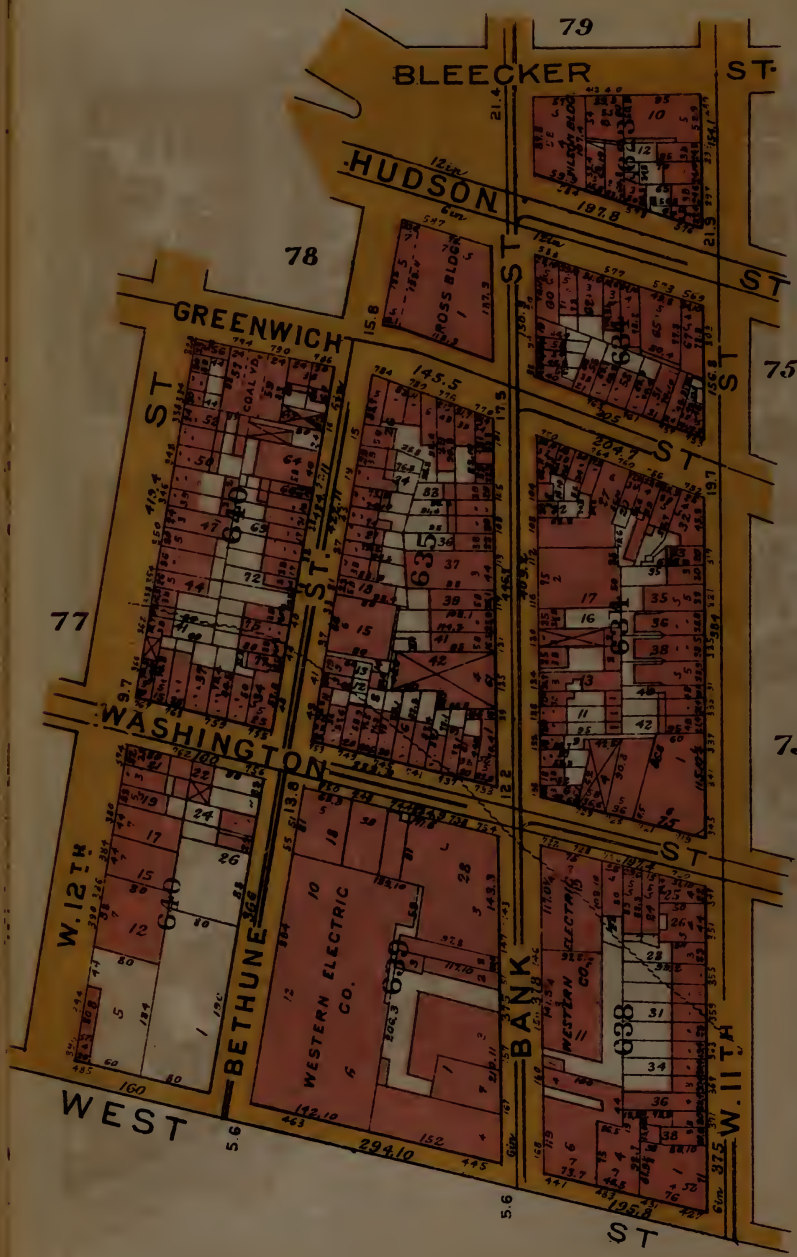
79
BLEECKER
ST.
HUDSON
ST
78
GREENWICH
ST
ST
75
ST
ST
77
WASHINGTON
ST
73
ST
W. 12TH
BETHUNE
WESTERN ELECTRIC CO.
BANK
WESTERN ELECTRIC CO.
W. 11TH
WEST
ST
ROSS BLDG
COAL CO.
640
639
638
637
636
635
634
633
632
631
630
629
628
627
626
625
624
623
622
621
620
619
618
617
616
615
614
613
612
611
610
609
608
607
606
605
604
603
602
601
600
599
598
597
596
595
594
593
592
591
590
589
588
587
586
585
584
583
582
581
580
579
578
577
576
575
574
573
572
571
570
569
568
567
566
565
564
563
562
561
560
559
558
557
556
555
554
553
552
551
550
549
548
547
546
545
544
543
542
541
540
539
538
537
536
535
534
533
532
531
530
529
528
527
526
525
524
523
522
521
520
519
518
517
516
515
514
513
512
511
510
509
508
507
506
505
504
503
502
501
500
499
498
497
496
495
494
493
492
491
490
489
488
487
486
485
484
483
482
481
480
479
478
477
476
475
474
473
472
471
470
469
468
467
466
465
464
463
462
461
460
459
458
457
456
455
454
453
452
451
450
449
448
447
446
445
444
443
442
441
440
439
438
437
436
435
434
433
432
431
430
429
428
427
426
425
424
423
422
421
420
419
418
417
416
415
414
413
412
411
410
409
408
407
406
405
404
403
402
401
400
399
398
397
396
395
394
393
392
391
390
389
388
387
386
385
384
383
382
381
380
379
378
377
376
375
374
373
372
371
370
369
368
367
366
365
364
363
362
361
360
359
358
357
356
355
354
353
352
351
350
349
348
347
346
345
344
343
342
341
340
339
338
337
336
335
334
333
332
331
330
329
328
327
326
325
324
323
322
321
320
319
318
317
316
315
314
313
312
311
310
309
308
307
306
305
304
303
302
301
300
299
298
297
296
295
294
293
292
291
290
289
288
287
286
285
284
283
282
281
280
279
278
277
276
275
274
273
272
271
270
269
268
267
266
265
264
263
262
261
260
259
258
257
256
255
254
253
252
251
250
249
248
247
246
245
244
243
242
241
240
239
238
237
236
235
234
233
232
231
230
229
228
227
226
225
224
223
222
221
220
219
218
217
216
215
214
213
212
211
210
209
208
207
206
205
204
203
202
201
200
199
198
197
196
195
194
193
192
191
190
189
188
187
186
185
184
183
182
181
180
179
178
177
176
175
174
173
172
171
170
169
168
167
166
165
164
163
162
161
160
159
158
157
156
155
154
153
152
151
150
149
148
147
146
145
144
143
142
141
140
139
138
137
136
135
134
133
132
131
130
129
128
127
126
125
124
123
122
121
120
119
118
117
116
115
114
113
112
111
110
109
108
107
106
105
104
103
102
101
100
99
98
97
96
95
94
93
92
91
90
89
88
87
86
85
84
83
82
81
80
79
78
77
76
75
74
73
72
71
70
69
68
67
66
65
64
63
62
61
60
59
58
57
56
55
54
53
52
51
50
49
48
47
46
45
44
43
42
41
40
39
38
37
36
35
34
33
32
31
30
29
28
27
26
25
24
23
22
21
20
19
18
17
16
15
14
13
12
11
10
9
8
7
6
5
4
3
2
1
21.4
197.8
21.9
15.8
145.5
204.7
19.7
9.7
13.8
122
160
5.6
294.10
5.6
195.8
37.5

W. 14TH ST.
W. 13TH ST.
LITTLE W. 12TH ST.
W. 12TH ST.
WASHINGTON ST.
NINTH AVE
GANSEVOORT ST.
HORATIO ST.
JANE ST.
GREENWICH ST.
MARKET STAND
644
COLLIER BUILDING
DEVOE & REYNOLDS CO. PAINT & COLOR WORKS
105
78
76

104
Sir Peter Warren Farm
W. 14TH ST
STATION
716.4
N.Y. COUNTY NAT. BANK
ST. BERNARDS R.C. CHURCH
NEWTON BLDG.
HERPING BLDG.
W. 13TH ST
WING BLDG.
628
629
630
631
632
633
634
635
636
637
638
639
624
NINTH AVE.
EIGHTH AVE.
GANSEVOORT ST.
HUDSON ST.
GREENWICH ST.
HORATIO ST.
JANE ST.
W. 12TH ST
BETHUNE ST.
ASHINGTON SQUARE
LUMBER YARD
77
79
76

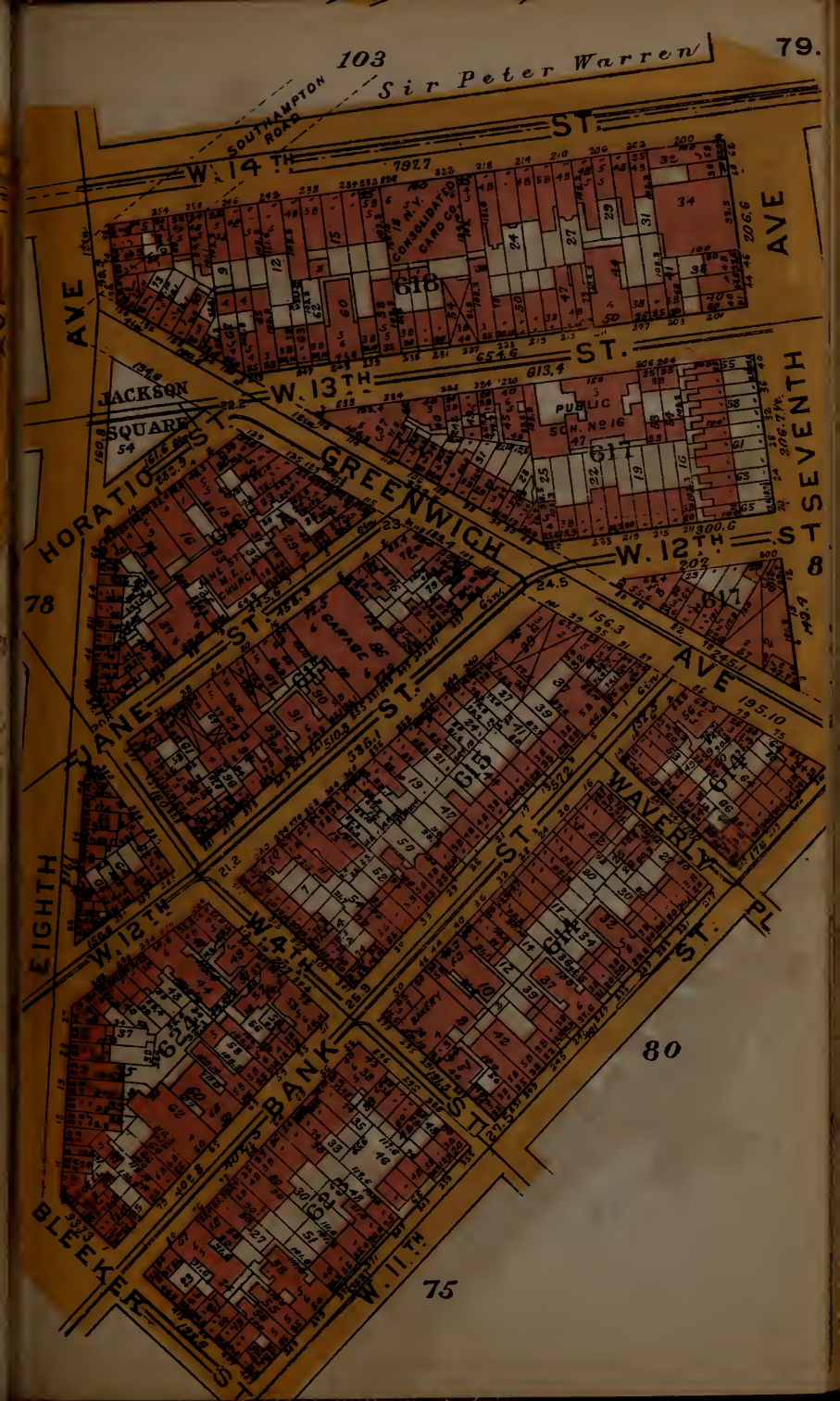
103
Sir Peter Warren
SOUTHAMPTON ROAD
W. 14TH ST.
797.7
CONSOLIDATED N.Y. CARD CO.
618
AVE
654.6
W. 13TH ST.
613.4
JACKSON SQUARE
54
PUBLIC SCH. No 16
617
SEVENTH AVE
HORATIO ST.
GREENWICH
W. 12TH ST.
78
8
GARAGE
JANE ST.
156.3
195.10
WAVERLY PL
EIGHTH AVE
W. 12TH ST.
W. 4TH ST.
BANK ST.
BAKERY
80
BLEECKER ST.
W. 11TH ST.
75

80.
79
W. 11TH ST.
GREENWICH AVE.
WAVERLY
W. 4TH
NORTH BAPTIST CHURCH
E. CHURCH ST. JOHN THE EVANGELIST
PERRY ST.
CHARLES ST.
CHRISTIAN CHURCH
MISSIONS
81
75
W. 10TH ST.
CHRISTOPHER ST.
Park
SHERIDAN SQ.
WAVERLY PL.
GROVE ST.
W. WASHINGTON PL.
SIXTH AVE.
ST. JOSEPH R.C. CHURCH
74
70

102

W. 14 TH ST.
W. 13 TH ST.
W. 12 TH ST.
W. 11 TH ST.
SEVENTH AVE.
SIXTH AVE.
GREENWICH AVE.
STATION
609
608
607
606
SALVATION ARMY
GREENWICH PRES. CHURCH
1ST REF. PRES. CHURCH
ST. VINCENTS HOSPITAL
THE SEMINARY
UNADILLA
PUBLIC SCH. No 41
HATCHING PL.
THIRD DIST. COURT
JAIL
JEFFERSON MARKET
STATION

82.
101
920
STATION 6 in.
W. 14 TH ST.
SUBWAY STATION
THE 14TH ST. STORE
577
W. 13 TH ST.
BOYS HIGH SCH.
TEMPLE BLDG.
578
H. Brevoort
W. 12 TH ST.
L. Brevoort
579
1ST PRES. CH.
81
Farm
JERSEY R. R.
W. 11 TH ST.
574
CHURCH
Sir Peter Warren
SIXTH AVE.
W. 10 TH ST.
573
HUDSON CO.
W. 9 TH ST.
WEST SIDE SAV. BK.
572
SANDY HILL ROAD
STATION 12 in.
W. 8 TH ST
70
69

100
E. 14 TH ST.
571
ARLINGTON BLDG.
E. 13 TH ST
D. Lawrence
John Brevoort
A. Brevoort
570
LOFTS
AVE.
PL
Map 411 L. 61 P. 75
E. 12 TH ST
82
569
84
E. 11 TH ST
A. Brevoort L. 61 P. 75
568
GROSVENOR
E. 10 TH ST
Elias Brevoort
567
E. 9 TH ST
566
BREVOORT
FIFTH
UNIVERSITY
E. 8 TH ST
69

100
E. 14 TH. ST
John Bashford
565
566
ROOSEVELT BLDG.
AVE
E. 13 TH. ST
FLATIRON BLDG.
LIBRARY
564
HOTEL ST GEORGE
BROADWAY
684
NATIONAL BLDG.
FOURTH
Dan'l Lawrence L. 61 P. 75
E. 12 TH. ST
GIRLS HIGH SCH.
563
SPRAGUE BLDG.
FLEISCHMANNS
83
85
Brevoort Farm Map 417 Lib 61 P. 75
E. 11 TH. ST
John Brevoort L. 61 P. 75
HOTEL ALBERT
562
ST DENIS HOTEL
E. 10 TH. ST
Henry Brevoort L. 61 P. 75
UNIVERSITY PL. PRES. CH.
561
E. 9 TH. ST
Sailors Snug Harbor Maps 107, 158 & 464
HOTEL LAFAYETTE
560
UNIVERSITY
BROADWAY
E. 8 TH. ST
68

99
E. 14TH ST
STATION
GERMAN SAV. BK.
HOTEL LUCHOW
CITY THEATRE
559
729
E. 13TH ST
FIRE ENG
558
FISH BLDG.
Van Rossell & Kearney
5015
E. 12TH ST
ST ANN'S R.C. CH. & SCH. 49
WEBSTER HALL
557
GRACE P.E. CH.
PARISH HO.
556
E. 11TH ST
394
331.4
E. 10TH ST
313.8
555
John Wanamaker
555
DRY GOODS
Lib. 46 P. 162
Arc. Ryckman
E. 9TH ST
John Wanamaker
554
DRY GOODS
BROADWAY TRUST CO.
BIBLE HOUSE
554
E. 8TH ST
66
86
AVE.
FOURTH
THIRD
AVE
STATION

98
STATION
E. 14 TH ST
LABOR TEMPLE
469
E. 13 TH ST
AVE.
468
TROW DIRECTORY CO.
AVE
E. 12 TH ST
85
467
STUYVESANT LIBRARY
ST MARKS HOSPITAL
87
E. 11 TH ST.
ST MARKS P. E. CHURCH
466
E. 10 TH ST
THIRD
STUYVESANT ST.
465
SECOND
STATION
E. 9 TH ST
GERMAN DISPENSARY
LIBRARY
464
E. 8 TH ST
65

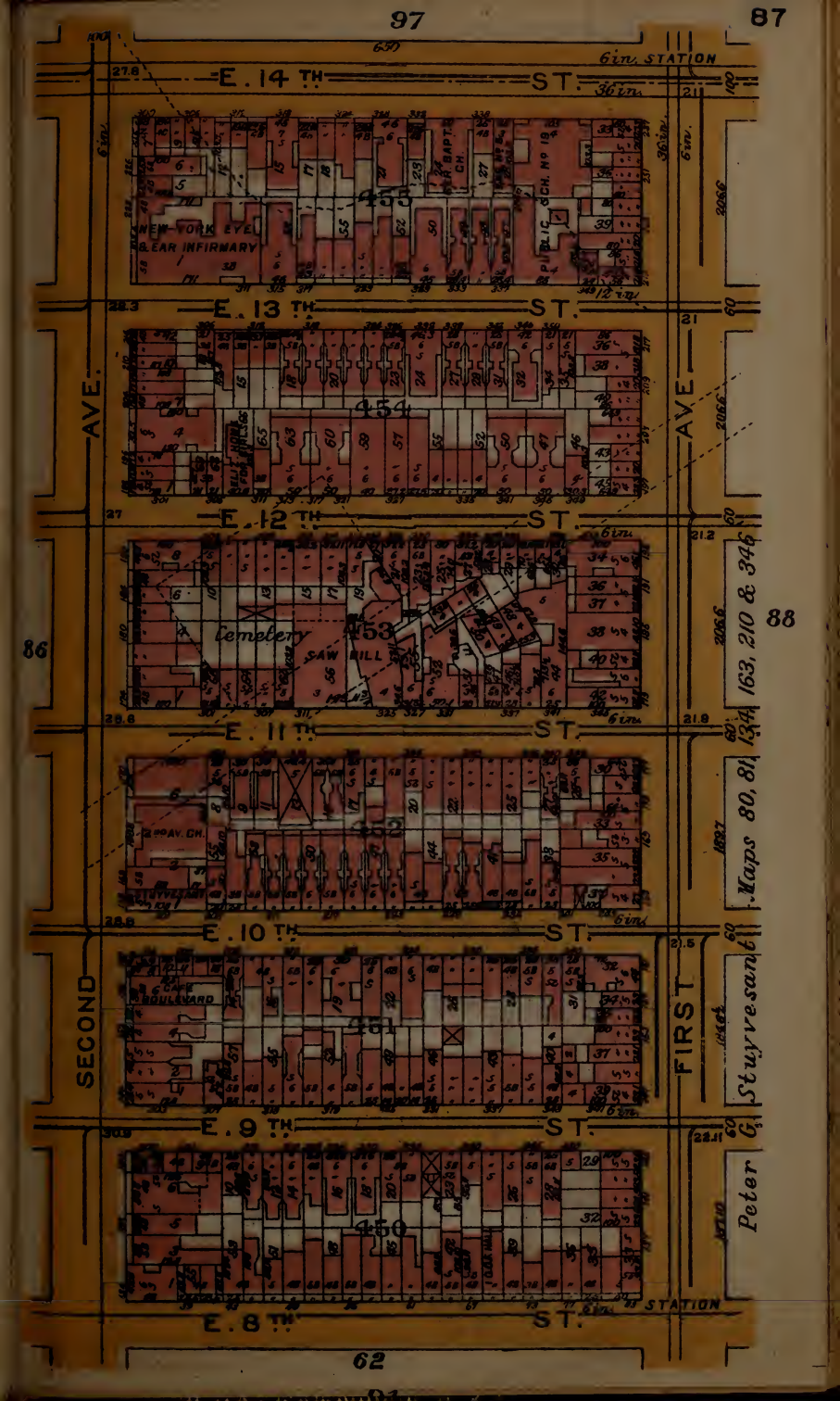
97
87
88
86
E. 14 TH ST.
E. 13 TH ST.
E. 12 TH ST.
E. 11 TH ST.
E. 10 TH ST.
E. 9 TH ST.
E. 8 TH ST.
AVE.
SECOND
FIRST
6 in. STATION
36 in.
NEW-YORK EYE & EAR INFIRMARY
BAPTIST CH.
PUBLIC SCH. No 19
455
454
453
Cemetery
SAW MILL
452
2ND AV. CH.
451
450
163, 210 & 346
134
Maps 80, 81
Stuyvesant
Peter G.
62

Peter G. Stuyvesant
STATION
E. 14 TH ST
E. 13 TH ST
E. 12 TH ST
E. 11 TH ST
E. 10 TH ST
E. 9 TH ST
E. 8 TH ST
STATION
ST. MARKS PLACE
FIRST AVENUE
A
STUYVESANT STREET
GRACE CHAPEL SCHOOL & HOUSE
FACTORY
441
440
439
438
437
436
ST. MARY HELP OF CHRISTIANS R.C. CH.
BOYS CLUB
ST. MARKS MEM CHAP.
PUBLIC SCH. No 122
87
163 & 210
Wm Stuyvesant Maps
Nicholas
60

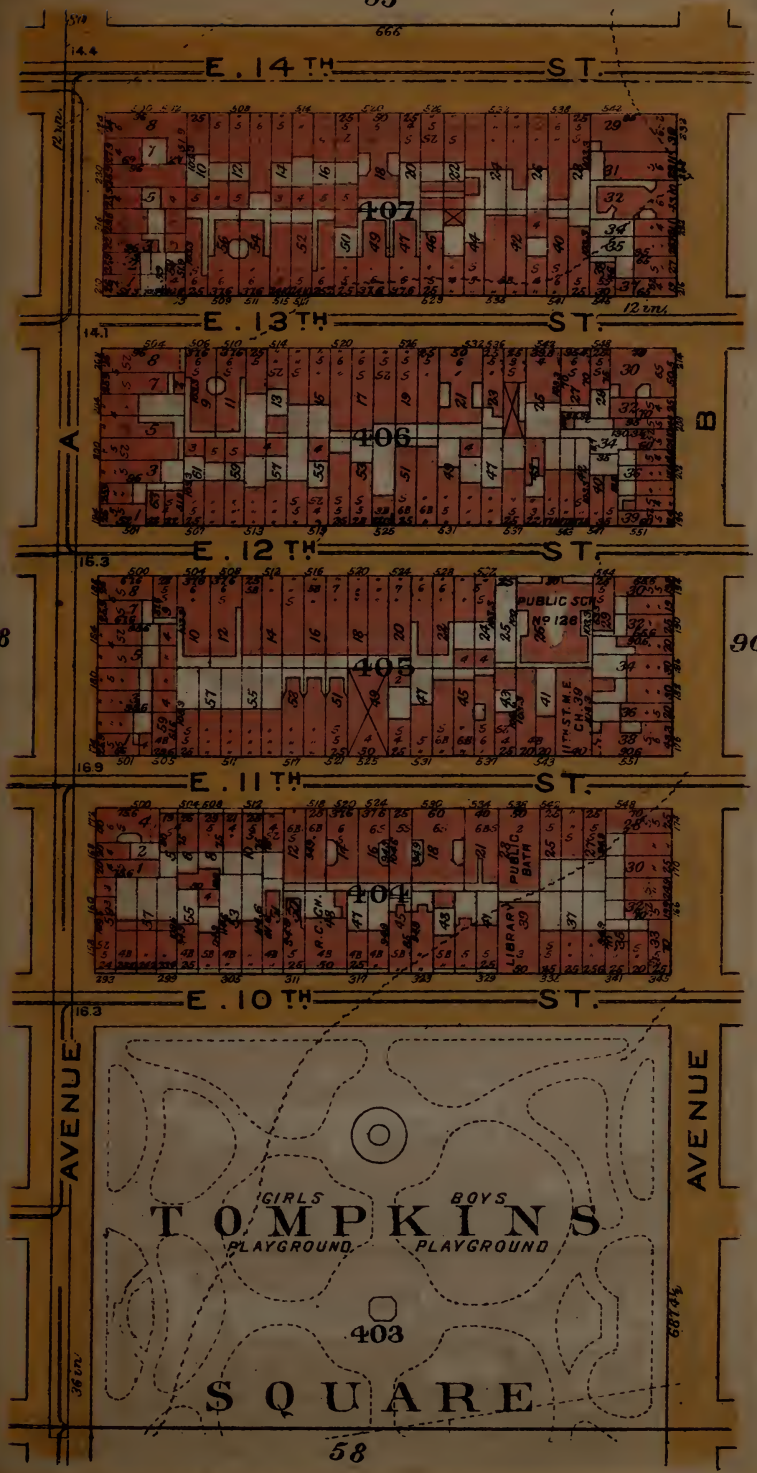
E. 14TH ST.
E. 13TH ST.
E. 12TH ST.
E. 11TH ST.
E. 10TH ST.
A AVENUE
B AVENUE
407
406
405
404
403
PUBLIC SCH. NO 126
11TH ST. M.E. CH. 39
PUBLIC BATH
LIBRARY
GIRLS PLAYGROUND
BOYS PLAYGROUND
TOMPKINS SQUARE
68
90
58

94
E. 14TH ST.
E. 13TH ST.
E. 12TH ST.
E. 11TH ST.
E. 10TH ST.
E. 9TH ST.
E. 8TH ST.
B AVENUE
C AVENUE
89
91
396
395
394
393
392
391
PUBLIC SCHOOL No 64

E. 14TH ST.
E. 13TH ST.
E. 12TH ST.
E. 11TH ST.
E. 10TH ST.
E. 9TH ST.
E. 8TH ST.
C AVENUE
D AVENUE
DRY DOCK ST.
EAGLE PENCIL CO.
383
382
N.Y. MUTUAL GAS WORKS
381
380
379
378
CIGAR FACT'Y
QUINTARD IRON WKS.
ST. RAILWAY CO.
LOFTS
AMMANN MFG. CO.
BOX FACTORY
PUB. SCH. No 26
SAW MILL
90
92
676

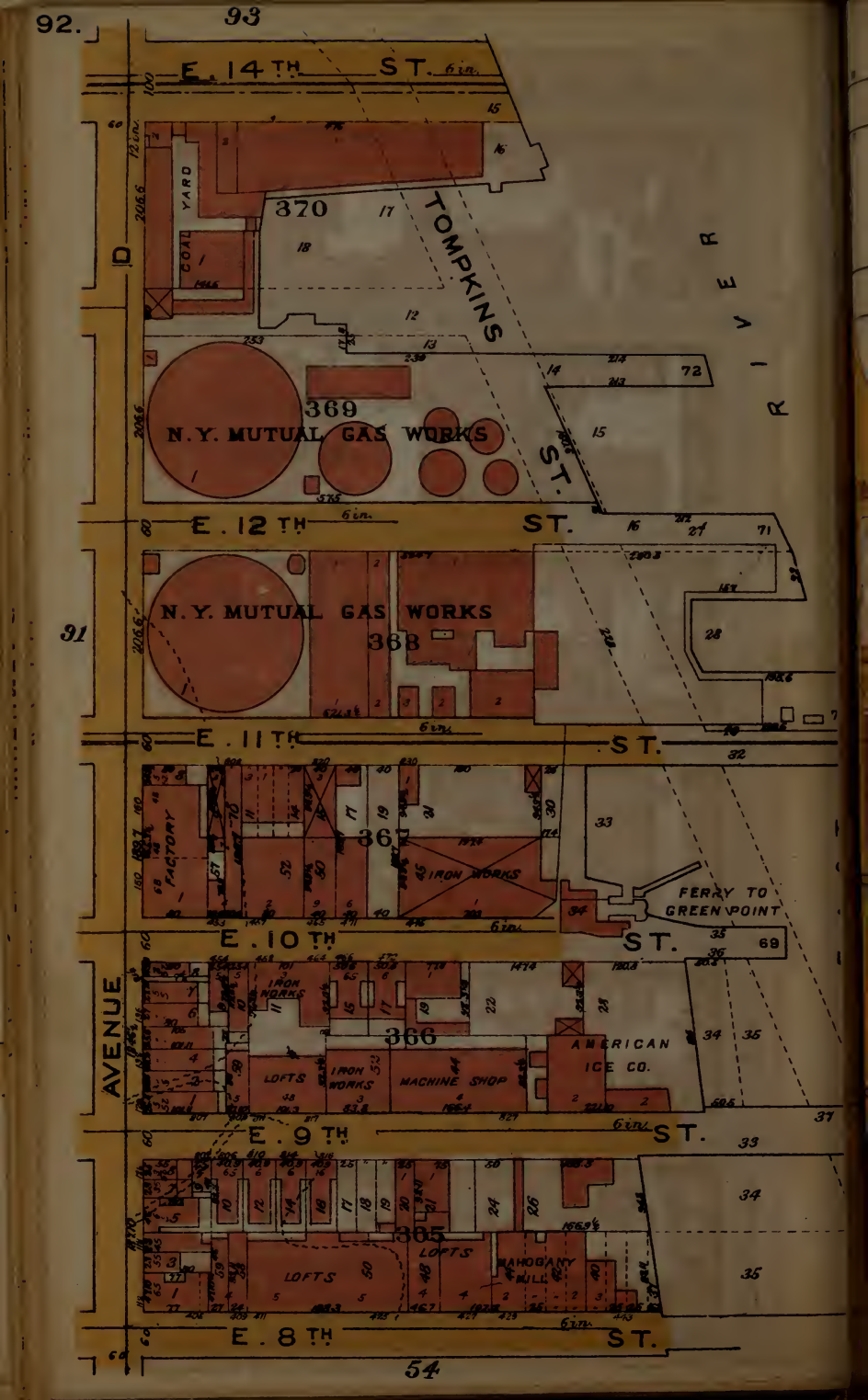
92.
93
E. 14TH ST.
YARD
COAL
370
TOMPKINS ST.
RIVER
369
N.Y. MUTUAL GAS WORKS
E. 12TH ST.
N.Y. MUTUAL GAS WORKS
368
91
E. 11TH ST.
FACTORY
367
IRON WORKS
FERRY TO GREEN POINT
E. 10TH ST.
AVENUE D
IRON WORKS
366
LOFTS
IRON WORKS
MACHINE SHOP
AMERICAN ICE CO.
E. 9TH ST.
365
LOFTS
LOFTS
MAHOGANY MILL
E. 8TH ST.
54

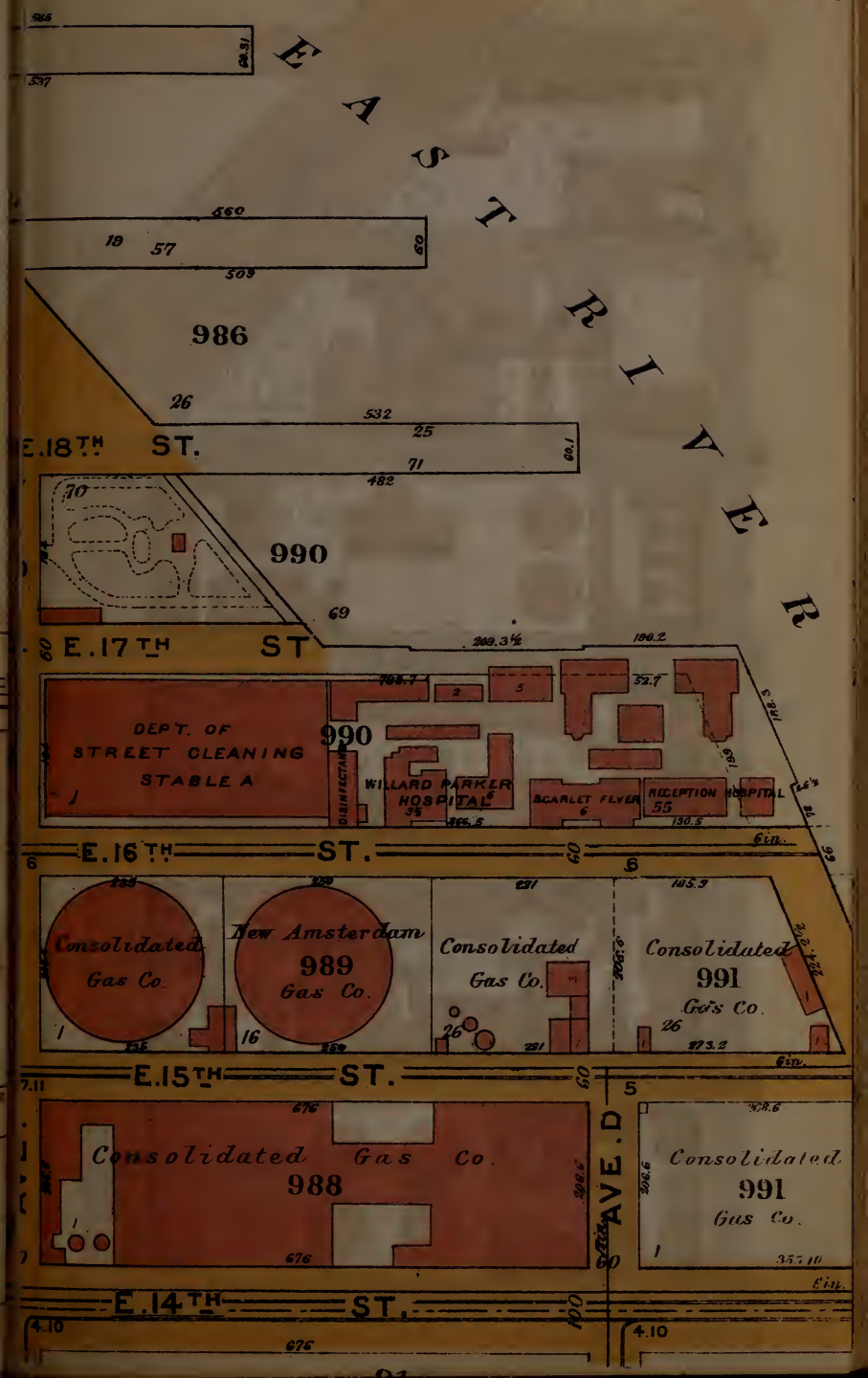
EAST RIVER
986
E.18TH ST.
990
E.17TH ST
DEPT. OF STREET CLEANING STABLE A
990
DISINFECTANT
WILLARD PARKER HOSPITAL
SCARLET FEVER
RECEPTION HOSPITAL
E.16TH ST.
Consolidated Gas Co.
New Amsterdam Gas Co.
989
Consolidated Gas Co.
Consolidated Gas Co.
991
E.15TH ST.
Consolidated Gas Co.
988
AVE. D
Consolidated Gas Co.
991
E.14TH ST.

94.
987
E.20TH ST.
EXTERIOR ST.
COAL YARD
987
E.19TH ST.
986
FOUNDRY
CARROLL & BOX & LUMBER CO.
E.18TH ST.
985
E.17TH ST.
984
FACTORY
E.16TH ST.
983
AMERICAN PASTRY
AVENUE
E.15TH ST.
Consolidated
982
Gas Co.
AVE.
E.14TH ST.
95
93
B
C

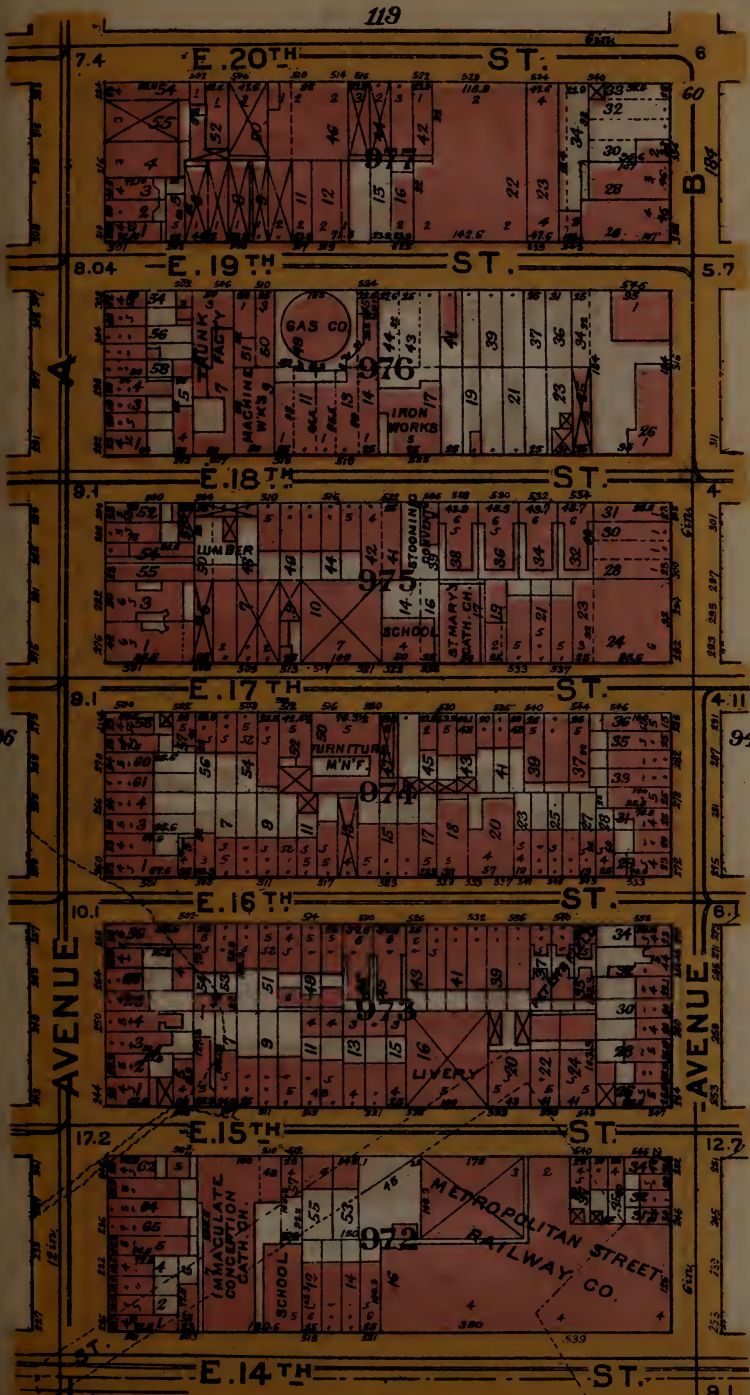
113
E. 20TH ST.
E. 19TH ST.
E. 18TH ST.
E. 17TH ST.
E. 16TH ST.
E. 15TH ST.
E. 14TH ST.
B
A
AVENUE
977
976
975
974
973
972
GAS CO.
IRON WORKS
LUMBER
SCHOOL
ST. MARY'S CATH. CH.
FURNITURE M'N'F.
LIVERY
IMMACULATE CONCEPTION CATH. CH.
METROPOLITAN STREET RAILWAY CO.
86
94
80
89


118
E. 20TH ST.
12.2
7.4
951
SCHOOL No. 129
STATION
E. 19TH ST.
14.7
8.04
CHRIST'S CH.
950
AVE
A
E. 18TH ST.
13.5
9.1
949
E. 17TH ST.
15.2
9.1
97
9
PUBLIC SCHOOL No. 104
948
E. 16TH ST.
16.11
10.1
947
FIRST
AVENUE
E. 15TH ST.
18.10
17.2
946
STATION
E. 14TH ST.
21
14.4
100
88
80
STUYVESANT

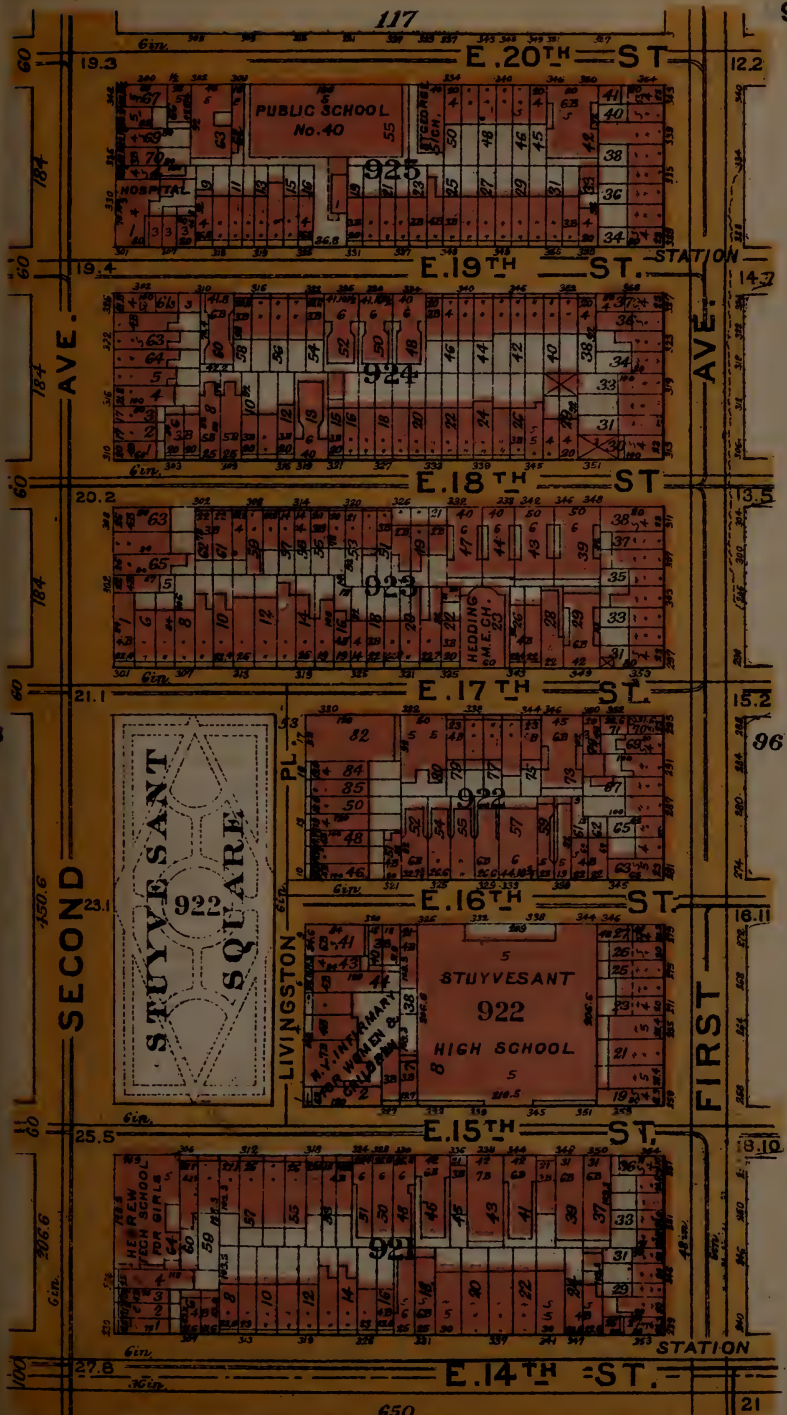
117
E. 20TH ST
PUBLIC SCHOOL No. 40
HOSPITAL
925
E. 19TH ST.
STATION
924
E. 18TH ST
923
HEDDING M.E. CH.
E. 17TH ST.
922
STUYVESANT SQUARE
922
PL.
E. 16TH ST.
STUYVESANT 922 HIGH SCHOOL
LIVINGSTON
INFIRMARY FOR WOMEN & CHILDREN
E. 15TH ST.
HEBREW TECH SCHOOL FOR GIRLS
921
STATION
E. 14TH ST.
SECOND AVE.
FIRST AVE.
650
87
100
98
96

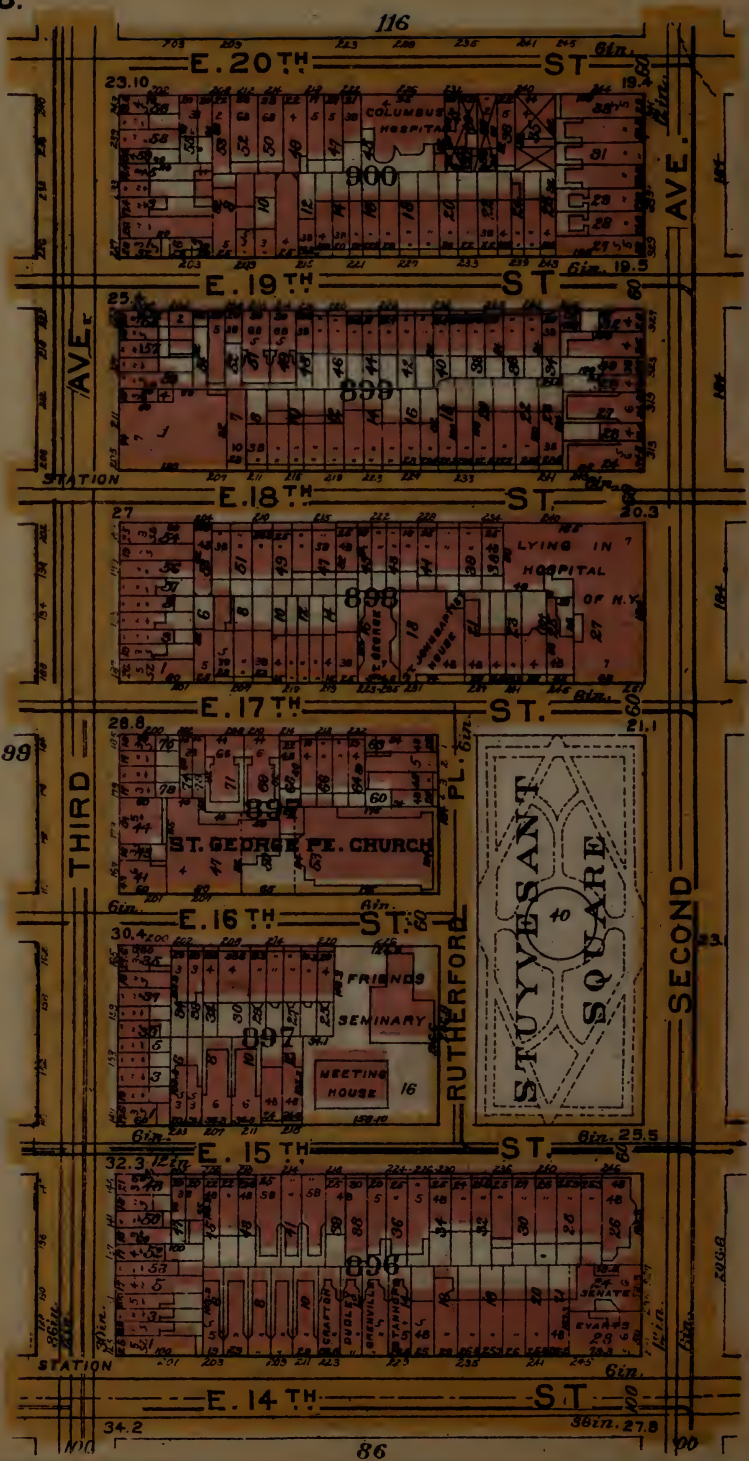
116
E. 20TH ST
COLUMBUS HOSPITAL
900
E. 19TH ST
899
E. 18TH ST
LYING IN HOSPITAL OF N.Y.
898
E. 17TH ST
ST. GEORGE PE. CHURCH
897
E. 16TH ST
FRIENDS SEMINARY
MEETING HOUSE
896
E. 15TH ST
E. 14TH ST
AVE.
STATION
THIRD
SECOND
RUTHERFORD PL.
STUYVESANT SQUARE
99
97
86

GRAMERCY PARK
17
115
E. 20TH ST.
E. 19TH ST.
E. 18TH ST.
E. 17TH ST.
E. 16TH ST.
E. 15TH ST.
E. 14TH ST.
IRVING PL.
THIRD AVE.
STATION
18TH ST. STATION
14TH ST STATION
875
874
873
872
871
870
ARTS CLUB
FRIENDS MEETING HOUSE
POWER STA.
N.Y. TEL. CO.
HUYLERS CONF. MFY.
WESTMORELAND HOTEL
BORGFELDT BLDG.
57 WASHINGTON IRVING HIGH SCHOOL FOR GIRLS
UNION SQ. SAVING BANK
UNION SQ. HOTEL
STEINWAY & SONS PIANOS
IRVING PL. THEATRE
CONSOLIDATED GAS CO.
AUTO CO.
ACADEMY OF MUSIC
OLYMPIC THEATRE
TAMMANY HALL
CENTRAL HOTEL
Williams Maps 112 & 304

114
E. 20TH ST
BROADWAY
Lord & Taylor
DRY GOODS
848
SHONINGER BLDG.
849
E. 19TH ST.
Varian Map 61 L.135 P.388
Arnold Constable & Co.
DRY GOODS
847
CONSTABLE BLDG.
AMERICAN LITHOGRAPH
BELVEDERE BLDG
E. 18TH ST.
John F. De La Plane Map 297
Manhattan Bank
846
EVERETT BLDG
E. 17TH ST.
Thos. Burling
844
HARTFORD BLDG.
BECKER BLDG.
FIFTH AVE
E. 16TH ST.
NICKERBOCKER BLDG.
843
KENSINGTON BLDG.
T. Burling to Rachel Lane L.G.P. 157
UNION SQUARE
845
ROAD
E. 15TH ST.
842
PINGLER BLDG.
LINCOLN BLDG.
UNION SQ. WEST
ELDRIDGE
E. 14TH ST.
83

W. 20TH ST.

METHODIST BOOK CONCERN

821

W. 19TH ST.

CORN EXCHANGE BANK

REENHUT

KIESEL COOPER CO.

820

CLUETT BLDG.

W. 18TH ST.

Warren Farm

819

W. 17TH ST.

L.68 P.456

Henry Wilkinson L.68 P.456

Benj. T. Haskins L.271 P.316

John Thornton Map 171

100

BURLING LANE

John Jackson

818

JUDGE BLDG.

FIFTH AVE

W. 16TH ST.

John Cowman L.37 P.64 Maps 33 &

ST. FRANCIS XAVIER

COLLEGE

CHURCH

817

NEW YORK

HOSPITAL

STUYVESANT BLDG.

W. 15TH ST.

Thos. Burling L.157 P.286 & 290 Map 217

34.5

MANHATTAN STORAGE

816

ST. NAUD BLDG.

W. 14TH ST.

20 in.

6 in.

920

33

100

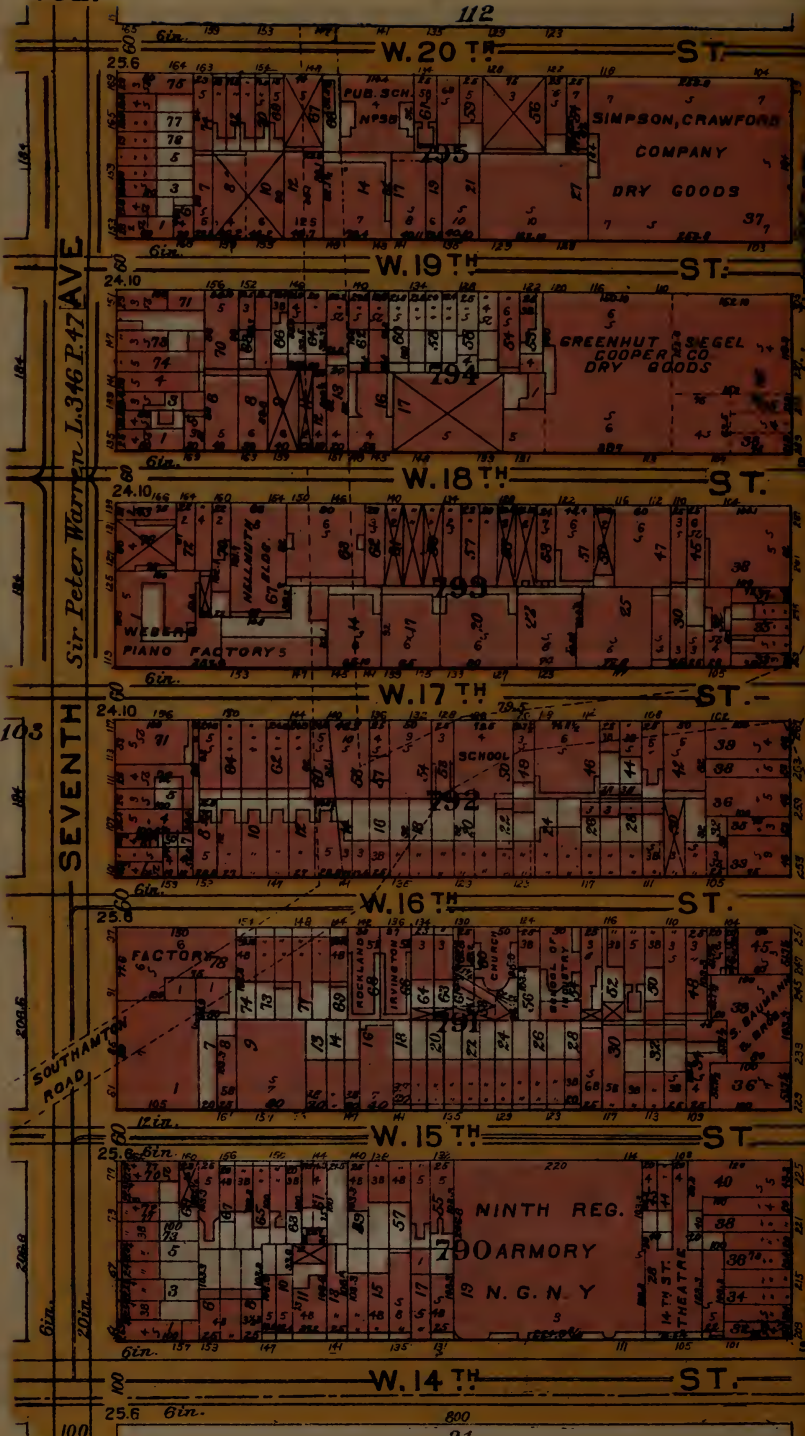
112
W. 20TH ST.
PUB. SCH. No 98
795
SIMPSON, CRAWFORD COMPANY DRY GOODS
W. 19TH ST.
GREENHUT SIEGEL COOPER CO. DRY GOODS
794
W. 18TH ST.
HALLWITT BLDG.
793
WEBER PIANO FACTORY
W. 17TH ST.
SCHOOL
792
W. 16TH ST.
FACTORY
ROCKLAND
IRVINGTON
SCHOOL OF INDUSTRY
S. BAUMANN & BRO.
SOUTHAMPTON ROAD
W. 15TH ST.
NINTH REG. ARMORY N.G.N.Y.
790
14TH ST. THEATRE
W. 14TH ST.
Sir Peter Warren L.346 P.47
SEVENTH AVE
SIXTH AVE
103
800

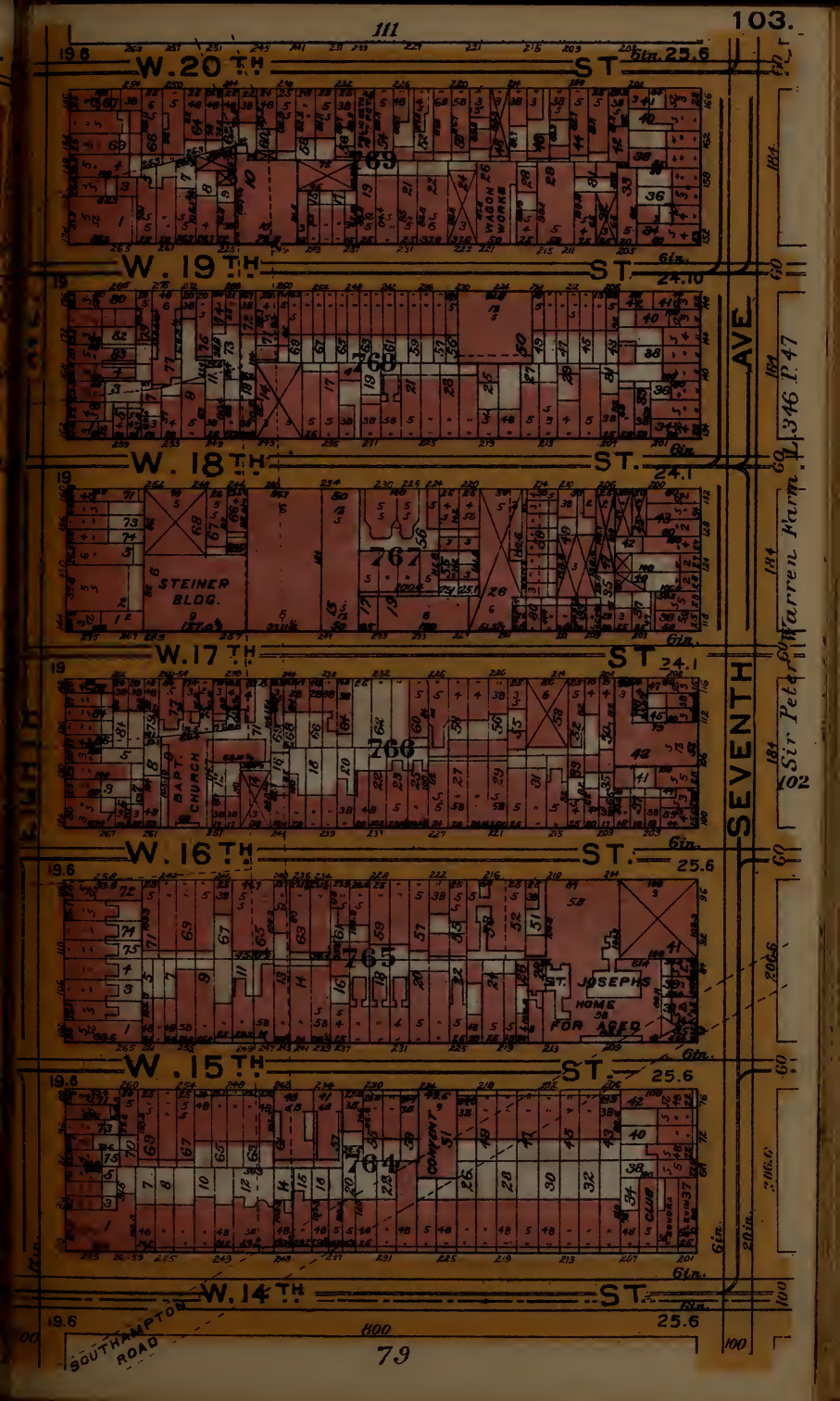
W. 20TH ST
W. 19TH ST
W. 18TH ST.
W. 17TH ST
W. 16TH ST.
W. 15TH ST.
W. 14TH ST.
SEVENTH AVE
SOUTHAMPTON ROAD
769
768
767
766
765
764
WAGON WORKS
STEINER BLDG.
BAPT. CHURCH
ST. JOSEPHS HOME FOR AGED
CONVENT
Sir Peter Warren Farm L. 346 P. 47

110
13.6
W. 20TH ST
ST PETERS P. E. CH.
743
W. 19TH ST.
PUBLIC SCH.
742
13.3
W. 18TH ST
741
W. 17TH ST
Geo. Rapelye Map 73
145
NINTH AVE
PUBLIC SCH. No 11
740
EIGHTH AVE.
W. 16TH ST.
John Staples Map 12
739
13.6
W. 15TH ST
800
100
738
N. Y. SAVINGS BANK
HUDSON
758
13.6
W. 14TH ST.
STATION

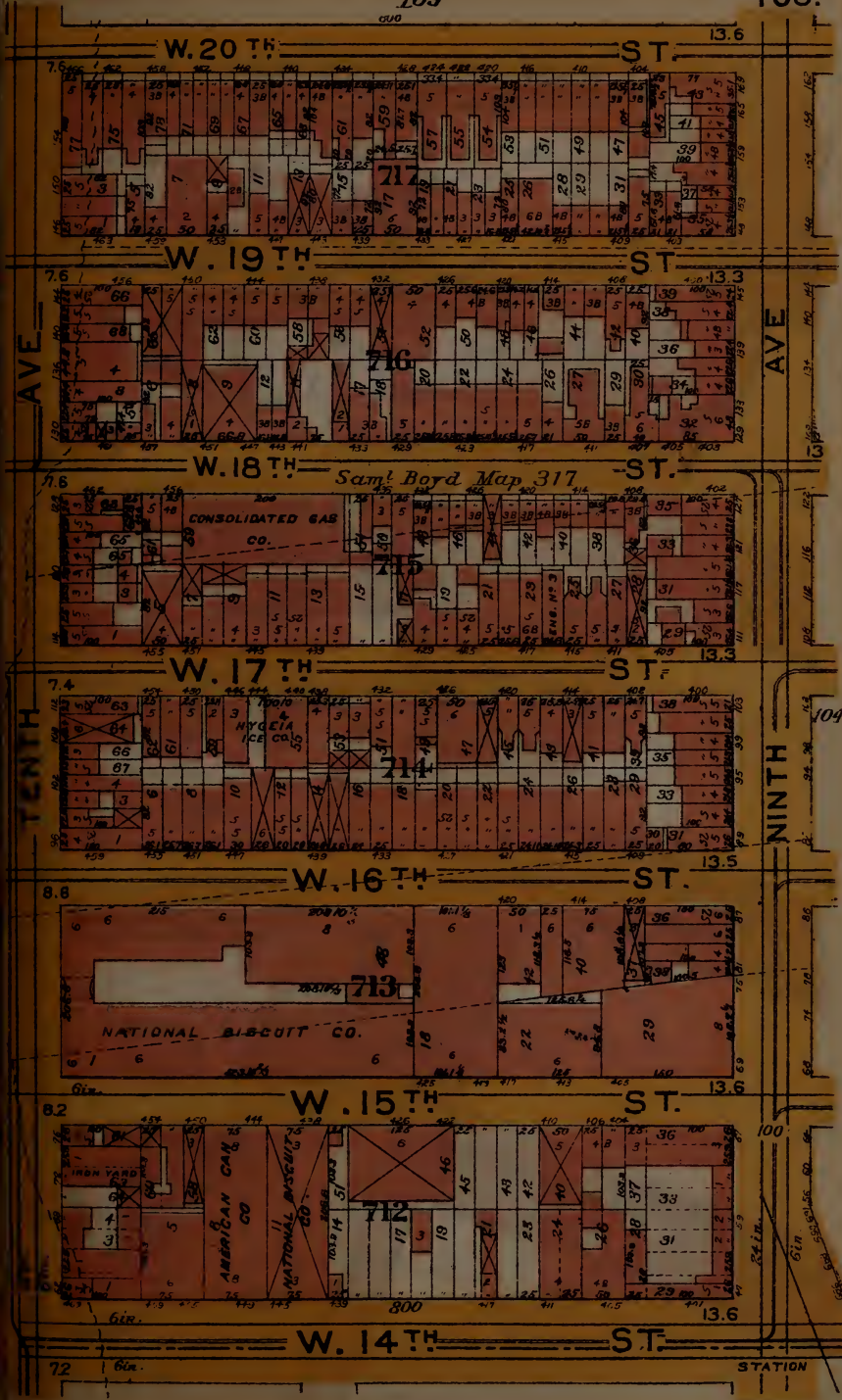
W. 20 TH ST.
W. 19 TH ST.
W. 18 TH ST.
Sam'l Boyd Map 317
CONSOLIDATED GAS CO.
W. 17 TH ST.
HYGEIA ICE CO.
W. 16 TH ST.
NATIONAL BISCUIT CO.
W. 15 TH ST.
IRON YARD
AMERICAN CAN CO
NATIONAL BISCUIT CO.
W. 14 TH ST.
TENTH AVE
NINTH AVE
717
716
715
714
713
712
STATION

108
W. 20TH ST.
W. 19TH ST
W. 18TH ST
W. 17TH ST.
W. 16TH ST
W. 15TH ST
W. 14TH S
TENTH AVE
MARGINAL ST.
691
690
CONSOLIDATED GAS CO
OFFICE
CONSOLIDATED GAS CO.
689
688
687
686
RED STAR LINE
ATLANTIC TRANSPORT LINE
COMPAGNIE GENERALE TRANSATLANTIQUE
662

W. 26TH ST.
BALT. & OHIO R. R.
671
FREIGHT YARD
OFFICES
W. 25TH ST.
STANLEY HOISTING CO.
670
GARAGE
W. 24TH ST.
CAR HOUSE
669
METROPOLITAN ST. R. W. CO.
W. 23RD ST.
PARK
668
W. 22ND ST
ELEVENTH AVE.
THIRTEENTH AVE
663
LINE
N. Y. L. E. & W RAILROAD
LACKAWANNA R. R.
CENTRAL R. R. OF NEW JERSEY
AMERICAN LINE
662
WHITE STAR LINE

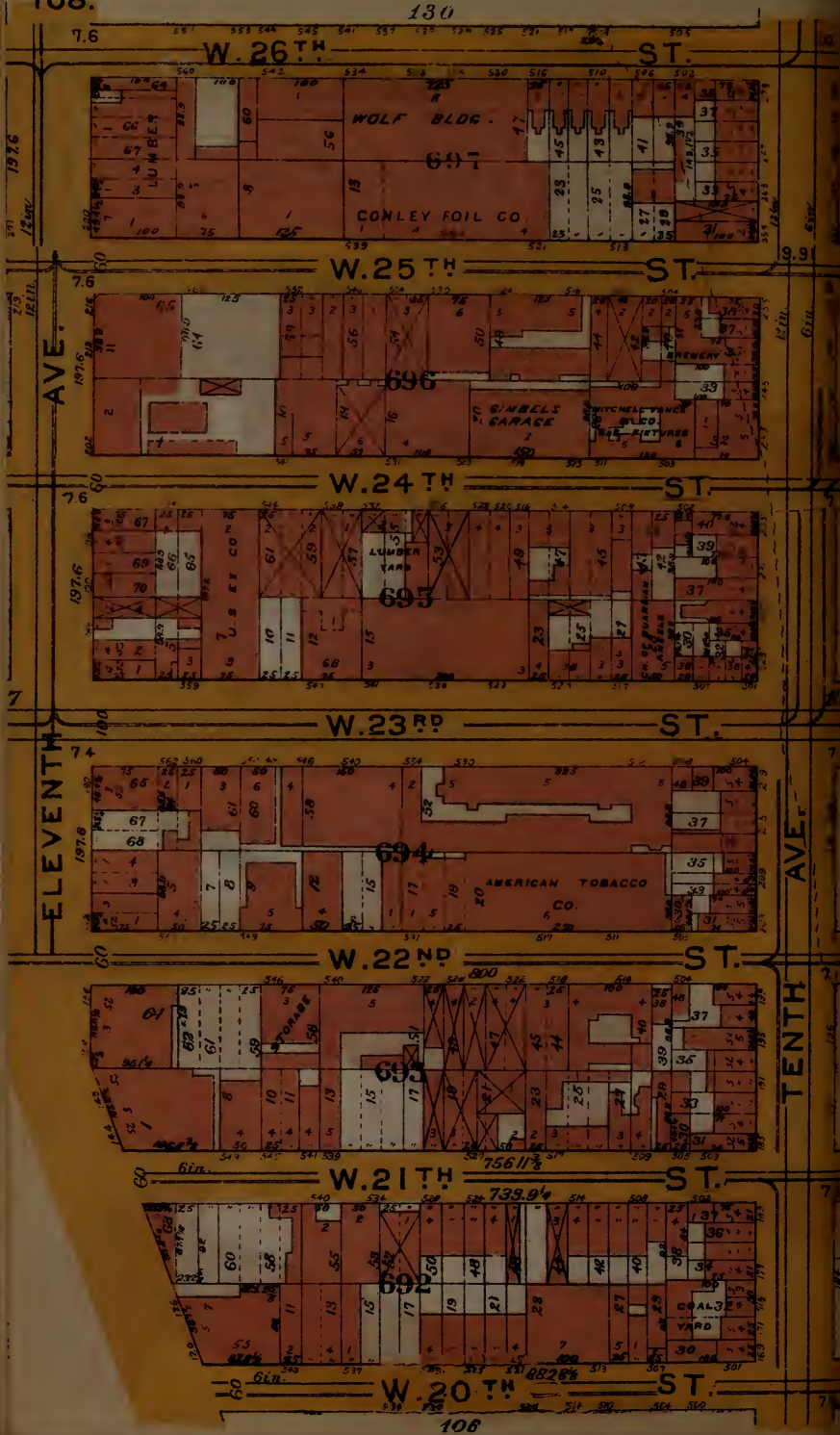
130
W. 26TH ST.
WOLF BLDG.
697
LUMBER
CONLEY FOIL CO.
W. 25TH ST.
696
GIMBELS GARAGE
BREWERY
W. 24TH ST.
695
LUMBER YARD
W. 23RD ST.
694
AMERICAN TOBACCO CO.
W. 22ND ST.
STORAGE
693
W. 21ST ST.
692
COAL YARD
W. 20TH ST.
ELEVENTH AVE.
TENTH AVE.
106


129
109
W. 26TH ST.
CLAUSEN & FLANAGAN BREW. CO.
BREWERY
723
W. 25TH ST.
722
W. 24TH ST.
721
STATION
W. 23RD ST.
720
110
TENTH AVE.
NINTH AVE.
W. 22ND ST.
Clement C. Moore
719
W. 21ST ST.
THEOLOGICAL SEMINARY (P.E.CH.)
718
W. 20TH ST.
105

W. 26TH ST.

749 ST. COLUMBUS CATH. CH. 17

W. 25TH ST

748 M. E. CHURCH

W. 24TH ST.

747 GRAND OPERA HOUSE

STATION

W. 23RD ST.

746 PARK GER. LUTH. CH.

W. 22ND ST.

Lot 684 L. 235 P. 556 & 557

745

W. 21TH ST.

744 PUB. SCHOOL

W. 20TH ST.

NINTH AVE.

EIGHTH AVE.

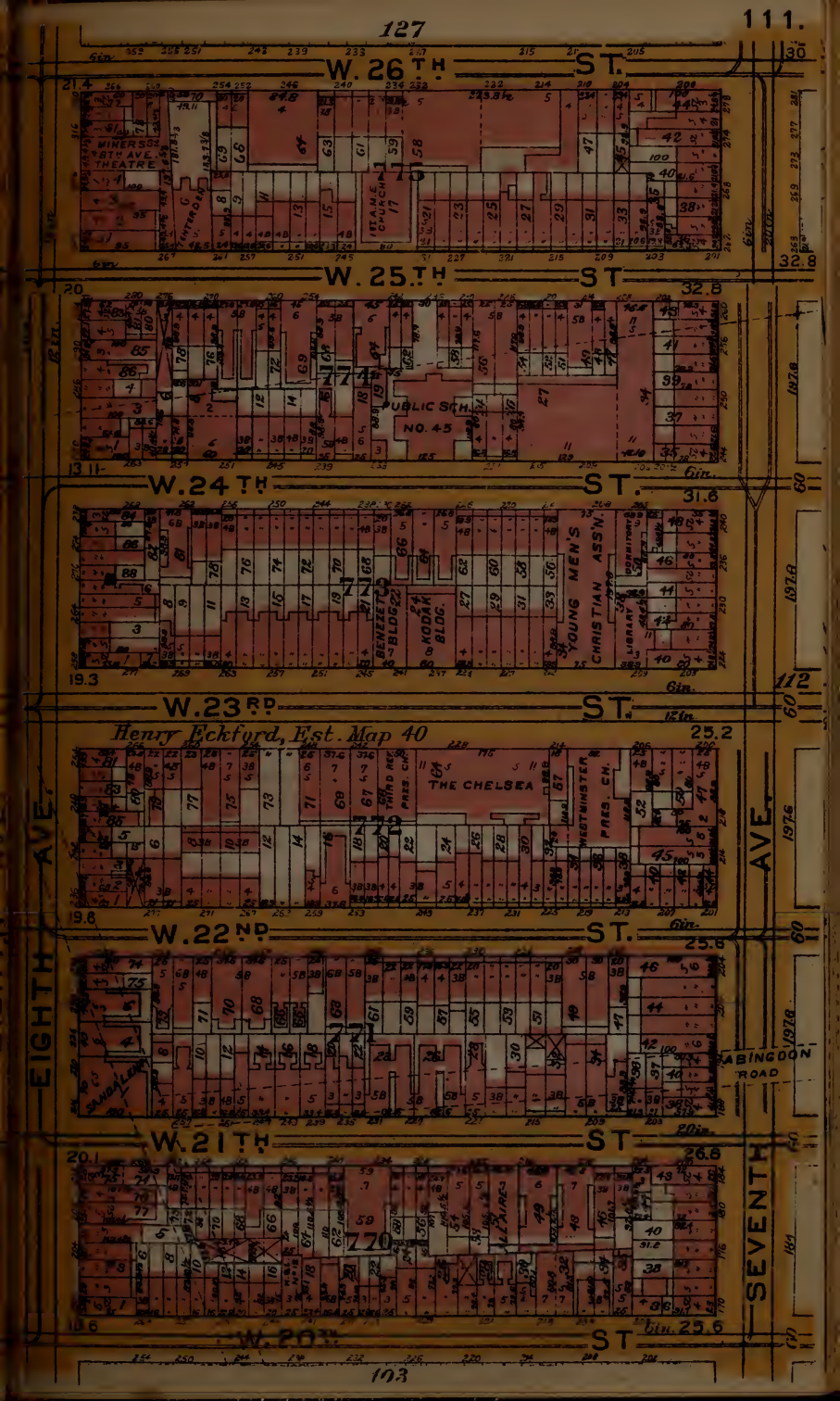
127
111.
W. 26TH ST.
W. 25TH ST
W. 24TH ST.
W. 23RD ST.
W. 22ND ST.
W. 21TH ST
W. 20TH ST
EIGHTH AVE.
SEVENTH AVE.
WINERS 8TH AVE THEATRE
ITALIAN CHURCH
PUBLIC SCH. NO. 45
YOUNG MEN'S CHRISTIAN ASS'N.
BENEZETT BLDG.
KODAK BLDG.
LIBRARY
Henry Eckford, Est. Map 40
THE CHELSEA
WESTMINSTER PRES. CH.
THIRD RF. PRES. CH.
SANDALAR
ABINGDON ROAD
ALL SAINTS
112
103

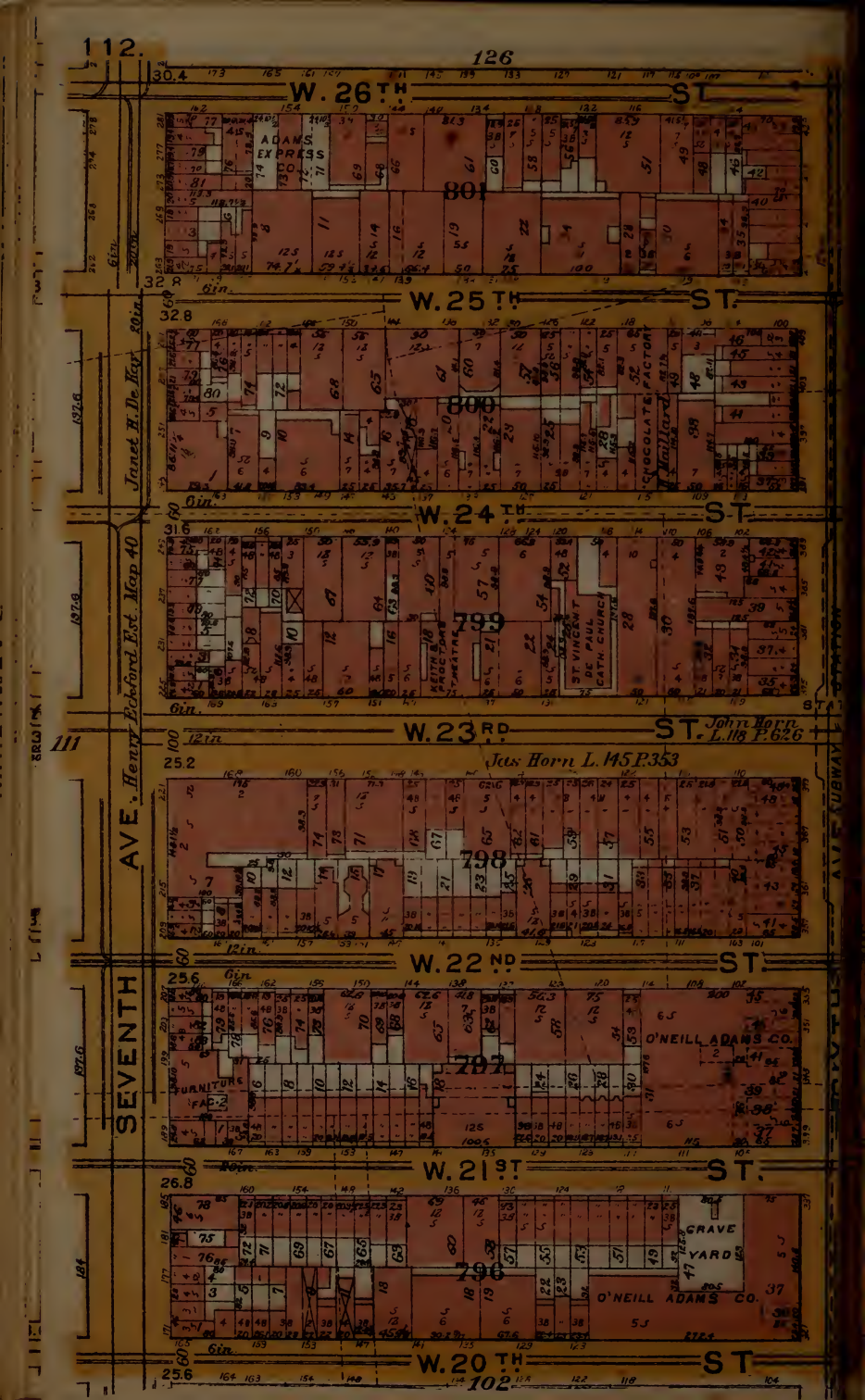
112.
126
W. 26TH ST
ADAMS EXPRESS CO.
801
W. 25TH ST.
800
CHOCOLATE FACTORY
W. 24TH ST.
799
ST. VINCENT DE PAUL CATH. CHURCH
W. 23RD ST.
John Horn L. 118 P. 626
Jas Horn L. 145 P. 353
798
W. 22ND ST.
O'NEILL ADAMS CO.
FURNITURE
797
W. 21ST ST.
GRAVE YARD
O'NEILL ADAMS CO.
796
W. 20TH ST
102
SEVENTH AVE.
Henry Bobford Est. Map 40
Janet H. De Hay
AVE. SUBWAY STATION

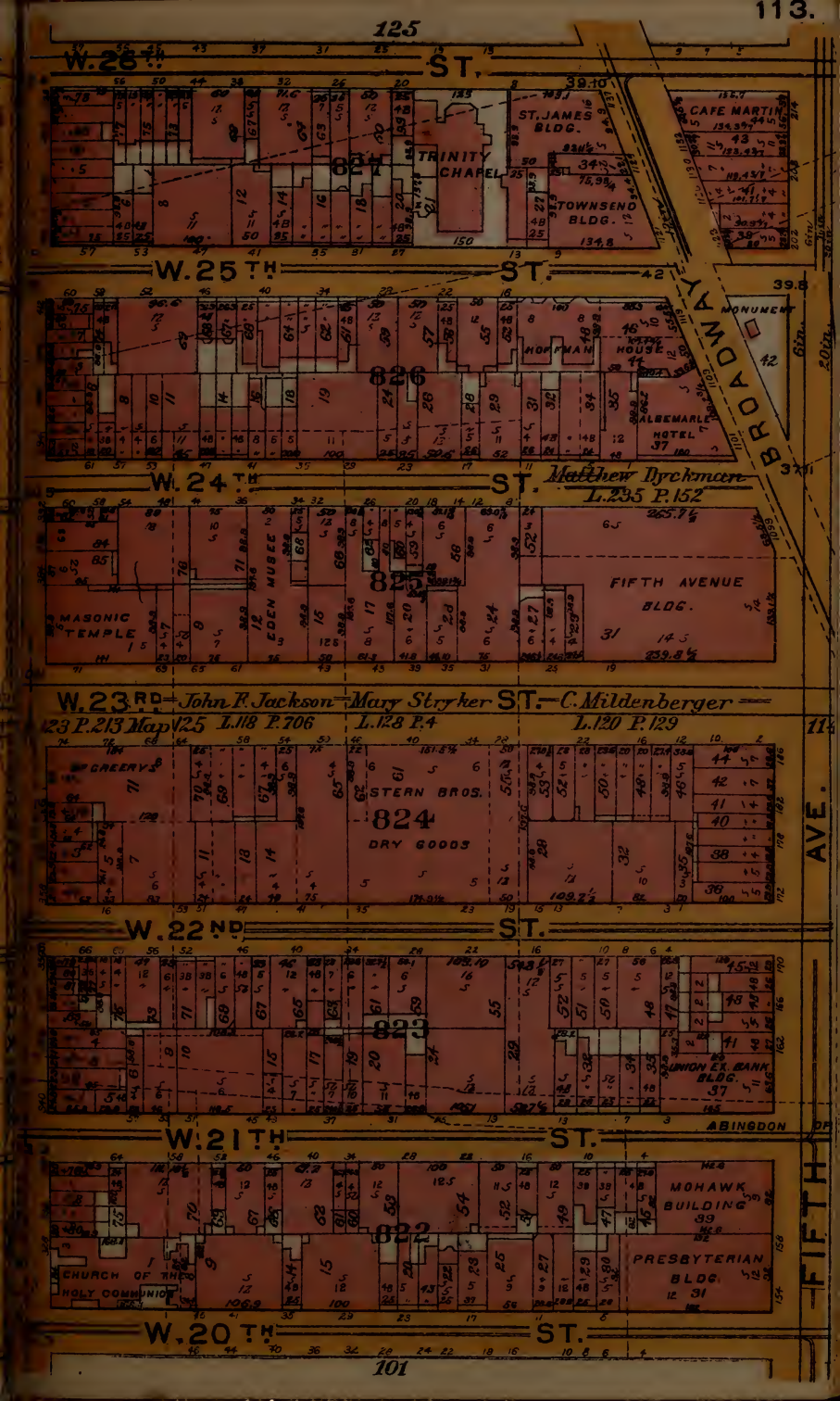
125
W. 26TH ST.
ST. JAMES BLDG.
TRINITY CHAPEL
CAFE MARTIN
TOWNSEND BLDG.
W. 25TH ST.
BROADWAY
MONUMENT
HOFFMAN HOUSE
826
ALBEMARLE HOTEL
W. 24TH ST.
Matthew Dyckmeier
L.235 P.152
MASONIC TEMPLE
EDEN MUSEE
825
FIFTH AVENUE BLDG.
W. 23RD ST.
John F. Jackson
Mary Stryker
C. Mildenberger
L.118 P.706
L.128 P.4
L.120 P.129
GREERY'S
STERN BROS.
824
DRY GOODS
W. 22ND ST.
823
UNION EX. BANK BLDG.
ABINGDON
W. 21ST ST.
MOHAWK BUILDING
822
CHURCH OF THE HOLY COMMUNION
PRESBYTERIAN BLDG.
W. 20TH ST.
FIFTH AVE.
101

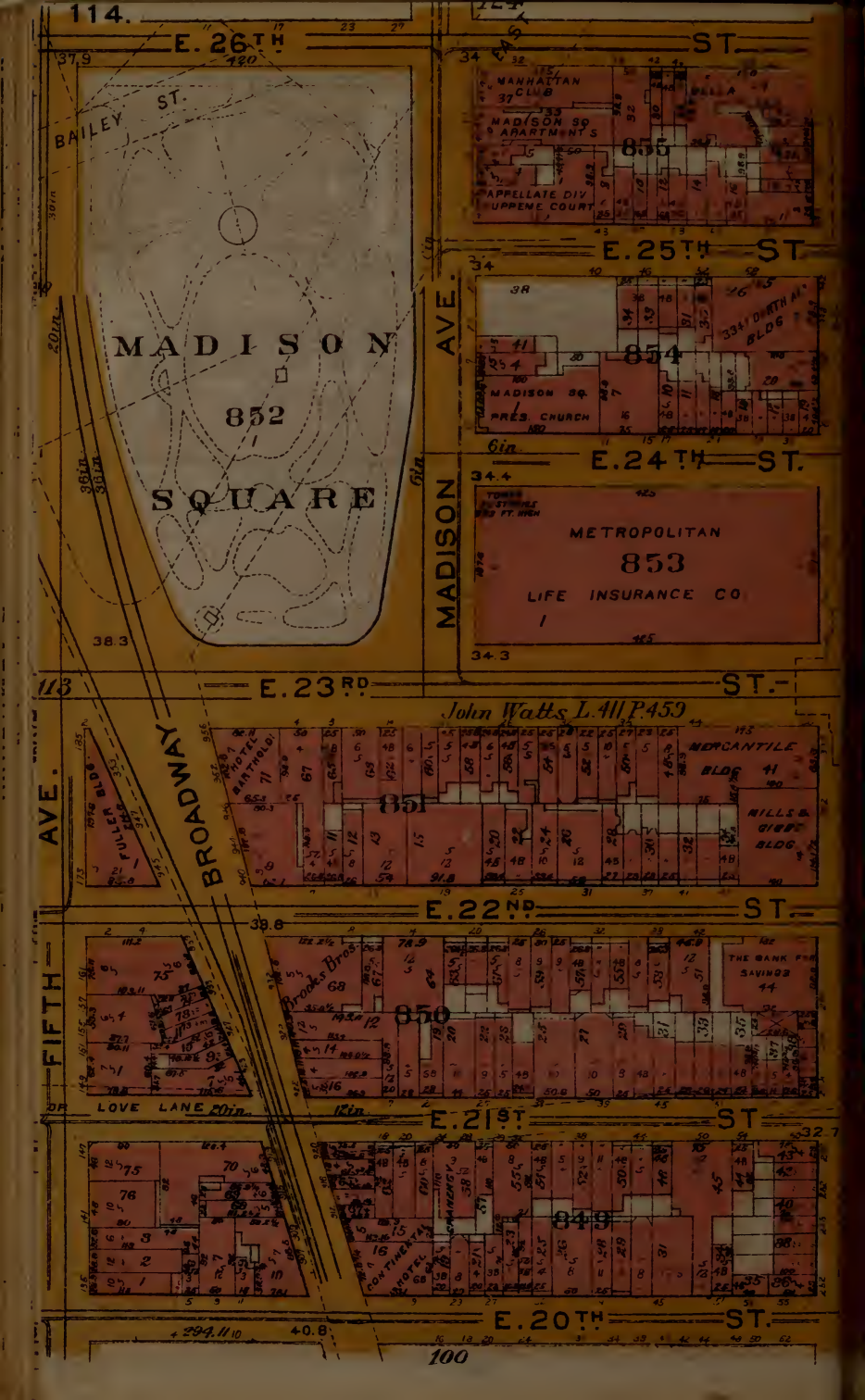
114.
E. 26TH ST.
BAILEY ST.
MADISON
852
SQUARE
MANHATTAN CLUB
MADISON SQ. APARTMENTS
855
APPELLATE DIV. SUPREME COURT
E. 25TH ST.
MADISON AVE.
854
MADISON SQ. PRES. CHURCH
E. 24TH ST.
METROPOLITAN
853
LIFE INSURANCE CO.
E. 23RD ST.
John Watts L.411 P.459
HOTEL BARTHOLDI
851
MERCANTILE BLDG.
FULLER BLDG.
BROADWAY
AVE.
E. 22ND ST.
Brooks Bros.
850
THE BANK FOR SAVINGS
FIFTH
LOVE LANE
E. 21ST ST.
CHANCERY
849
HOTEL CONTINENTAL
E. 20TH ST.
100

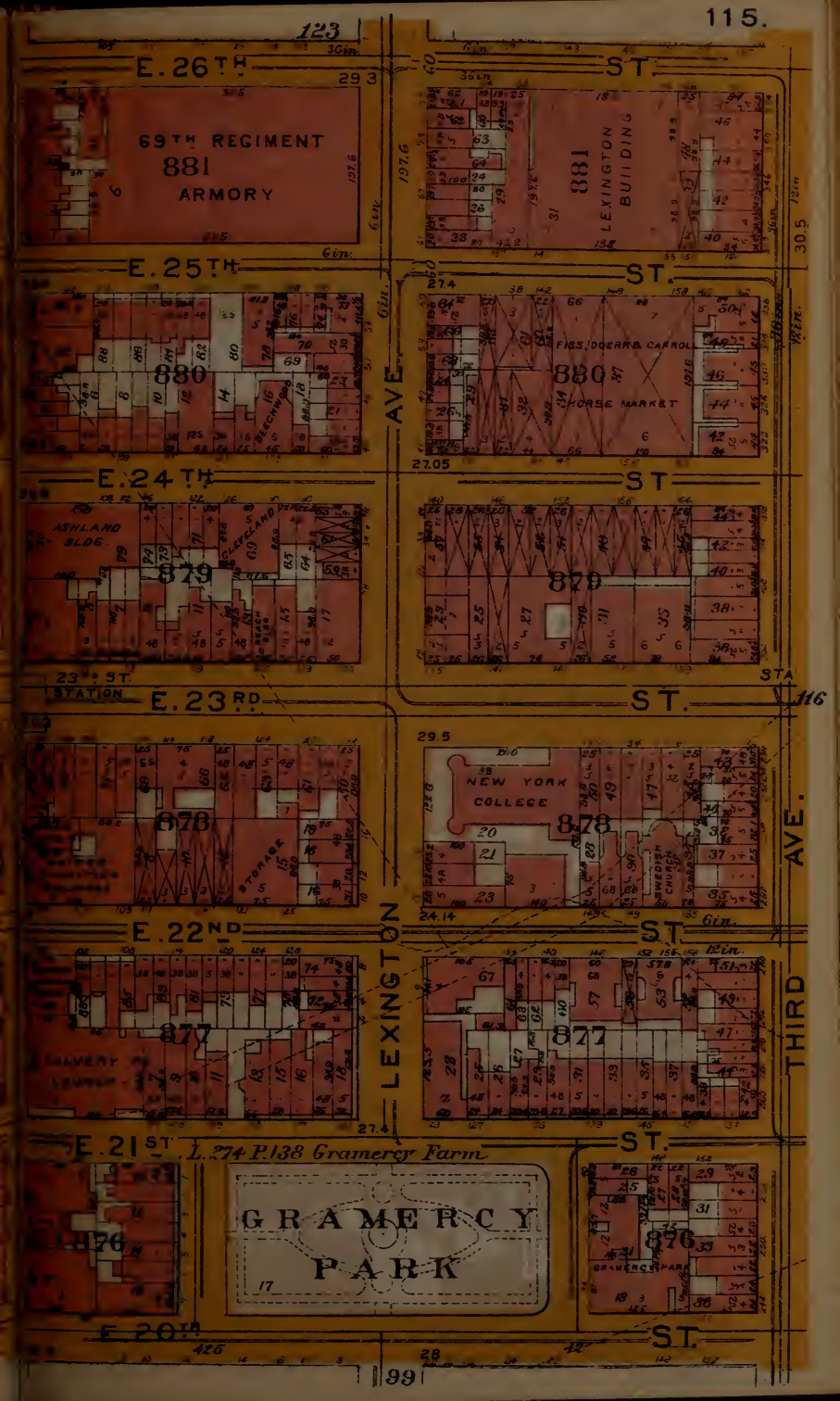
123
E. 26TH ST.
69TH REGIMENT
881
ARMORY
881
LEXINGTON BUILDING
E. 25TH ST.
880
FISS, DOERR & CARROLL
880
HORSE MARKET
E. 24TH ST.
ASHLAND BLDG.
879
879
23rd ST. STATION
E. 23RD ST.
116
878
STORAGE
NEW YORK COLLEGE
878
SWEDISH CHURCH
E. 22ND ST.
877
877
LEXINGTON AVE.
THIRD AVE.
E. 21ST ST.
L. 274 P. 138 Gramercy Farm
GRAMERCY PARK
876
876
GRAMERCY PARK
E. 20TH ST.
99

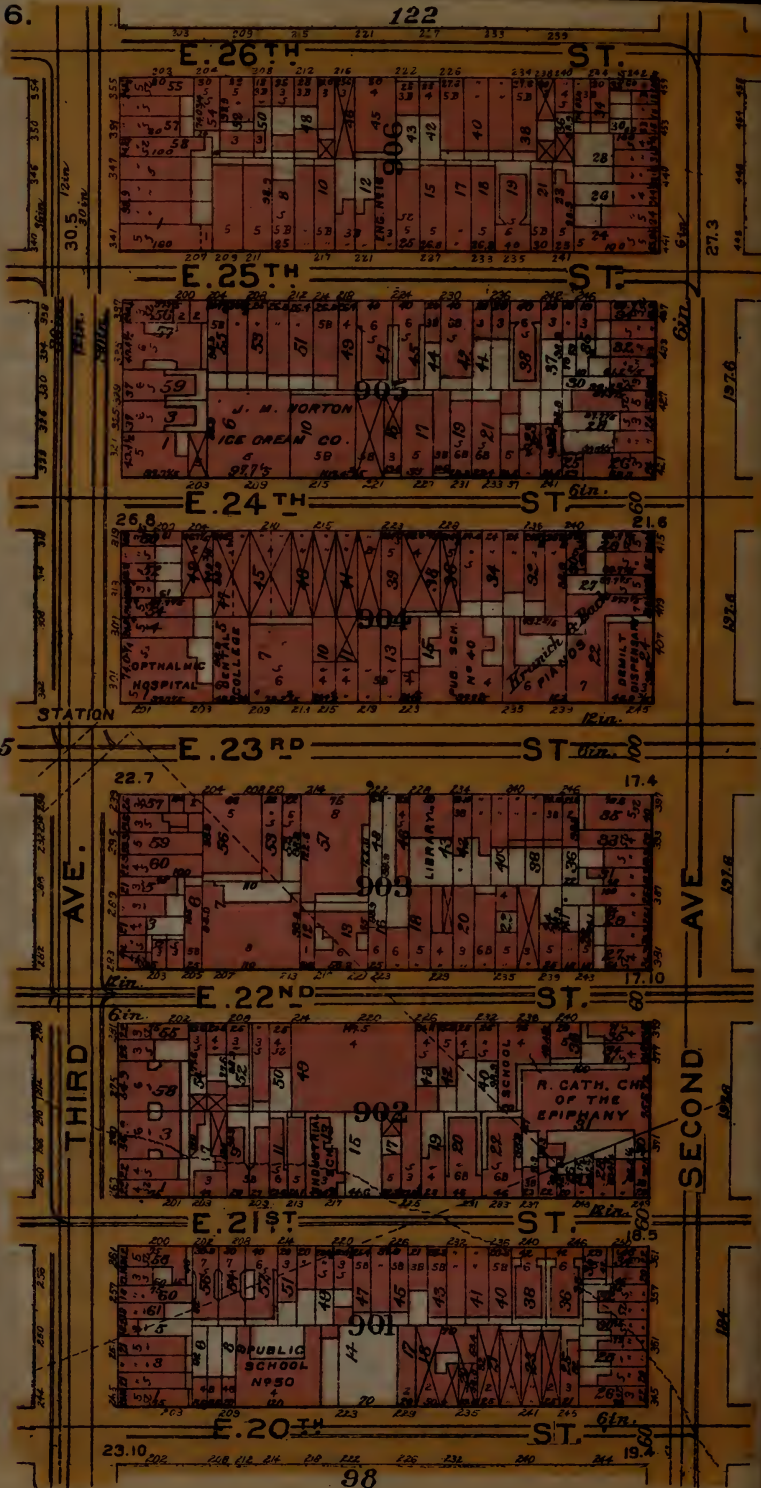
122
E. 26TH ST.
E. 25TH ST.
E. 24TH ST.
E. 23RD ST.
E. 22ND ST.
E. 21ST ST.
E. 20TH ST.
THIRD AVE.
SECOND AVE.
906
905
904
903
902
901
J. M. NORTON ICE CREAM CO.
OPTHALMIC HOSPITAL
DENTAL COLLEGE
PUB. SCH. No 40
Hospital
DEMILT HOSPITAL
LIBRARY
SCHOOL
R. CATH. CH. OF THE EPIPHANY
PUBLIC SCHOOL No 50
STATION
115
30.5
27.3
26.8
21.6
22.7
17.4
17.10
18.5
23.10
19.4
98

121
E. 26TH ST.
931
CARNEGIE LABORATORY
UNIV. MED. SCHOOL
E. 25TH ST.
650
ROSEMOND
930
E. 24TH ST
929
SECOND AVE.
FIRST AVE.
118
E. 23RD ST.
STATION
E.W. BLISS BLDG.
928
FACTORY
FACTORY
POLICE STATION
E. 22ND ST.
SCHLEGEL BLDG
927
TABLE M'F'Y.
E. 21ST ST
HEBREW CHARITY B'LD'G
N.Y. POST GRAD. MED. SCHOOL HOSPITAL
926
E. 20TH ST.

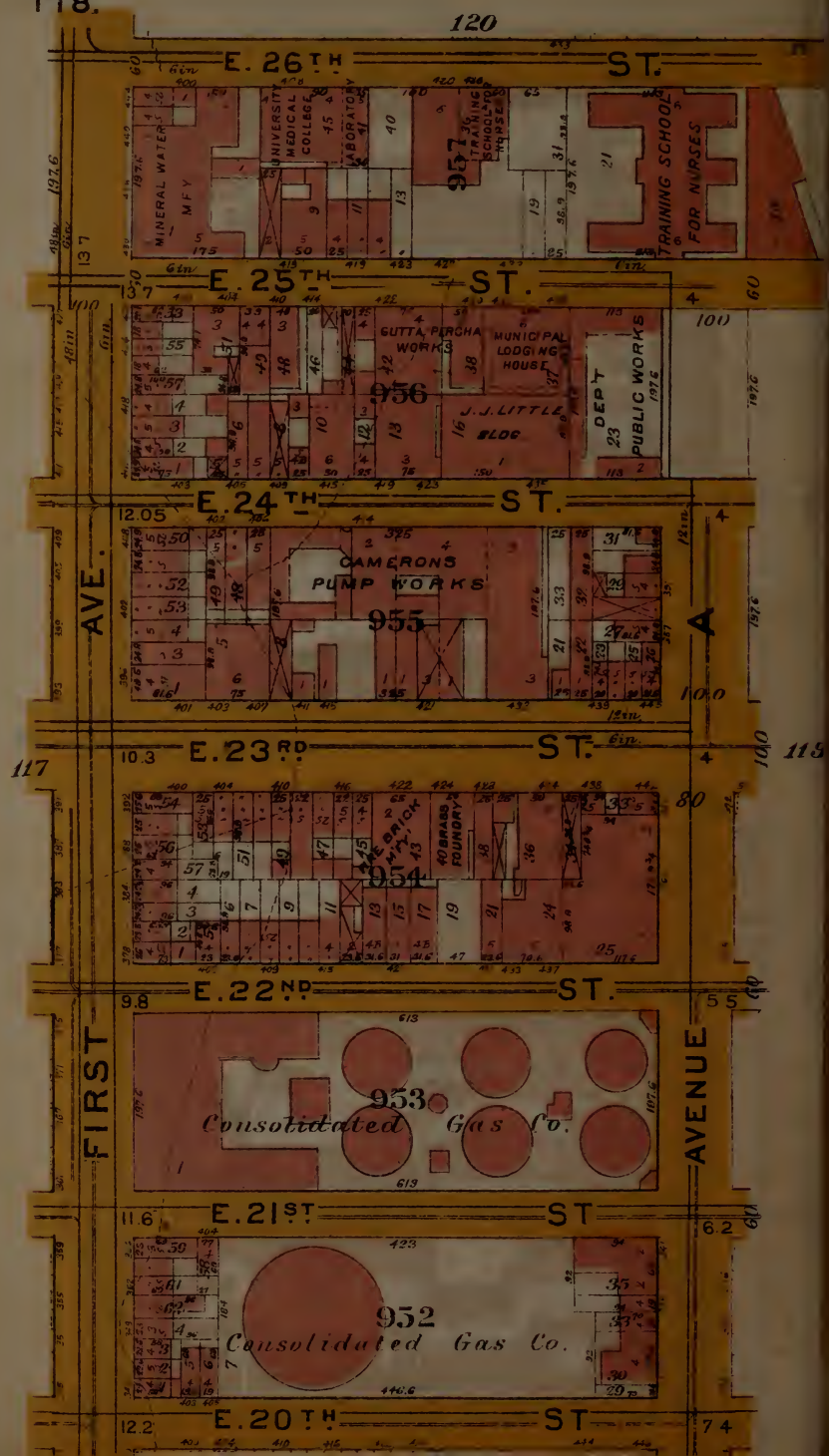
120
E. 26TH ST.
MINERAL WATER MFY
UNIVERSITY MEDICAL COLLEGE
LABORATORY
957
TRAINING SCHOOL FOR NURSES
TRAINING SCHOOL FOR NURSES
E. 25TH ST.
GUTTA PERCHA WORKS
MUNICIPAL LODGING HOUSE
956
J. J. LITTLE BLDG
DEPT PUBLIC WORKS
E. 24TH ST.
CAMERONS PUMP WORKS
955
E. 23RD ST.
THE BRICK MFY
BRASS FOUNDRY
954
E. 22ND ST.
953
Consolidated Gas Co.
E. 21ST ST
952
Consolidated Gas Co.
E. 20TH ST
FIRST AVE.
AVENUE A
117
115

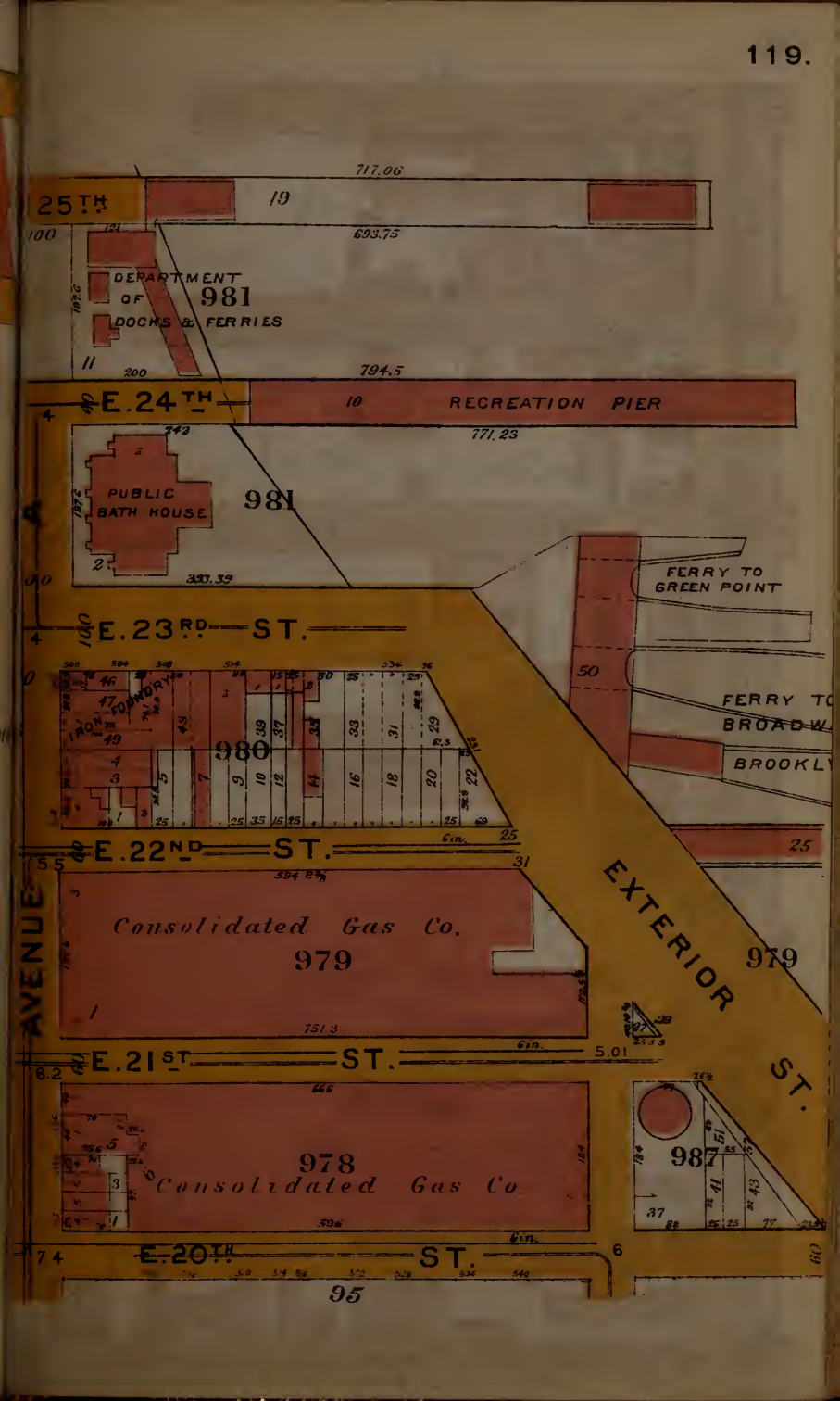
25TH
19
717.06
693.75
DEPARTMENT OF DOCKS & FERRIES
981
794.5
E.24TH
10
RECREATION PIER
771.23
PUBLIC BATH HOUSE
981
FERRY TO GREEN POINT
E.23RD ST.
IRON FOUNDRY
980
FERRY TO BROADWAY
BROOKLYN
E.22ND ST.
Consolidated Gas Co.
979
EXTERIOR ST.
979
AVENUE
E.21ST ST.
978
Consolidated Gas Co
987
E.20TH ST.
95

143
E. 32ND ST.
E. 31ST ST.
E. 30TH ST.
E. 29TH ST
E. 26TH ST
EAST RIVER
FIRST AVE
963
962
961
960
959
958
LUMBER YARD
STONE WORKS
PATHOLOGICAL BUILDING AND MALE DORMITORY
CHAPEL
BELLEVUE HOSPITAL
MORGUE
121

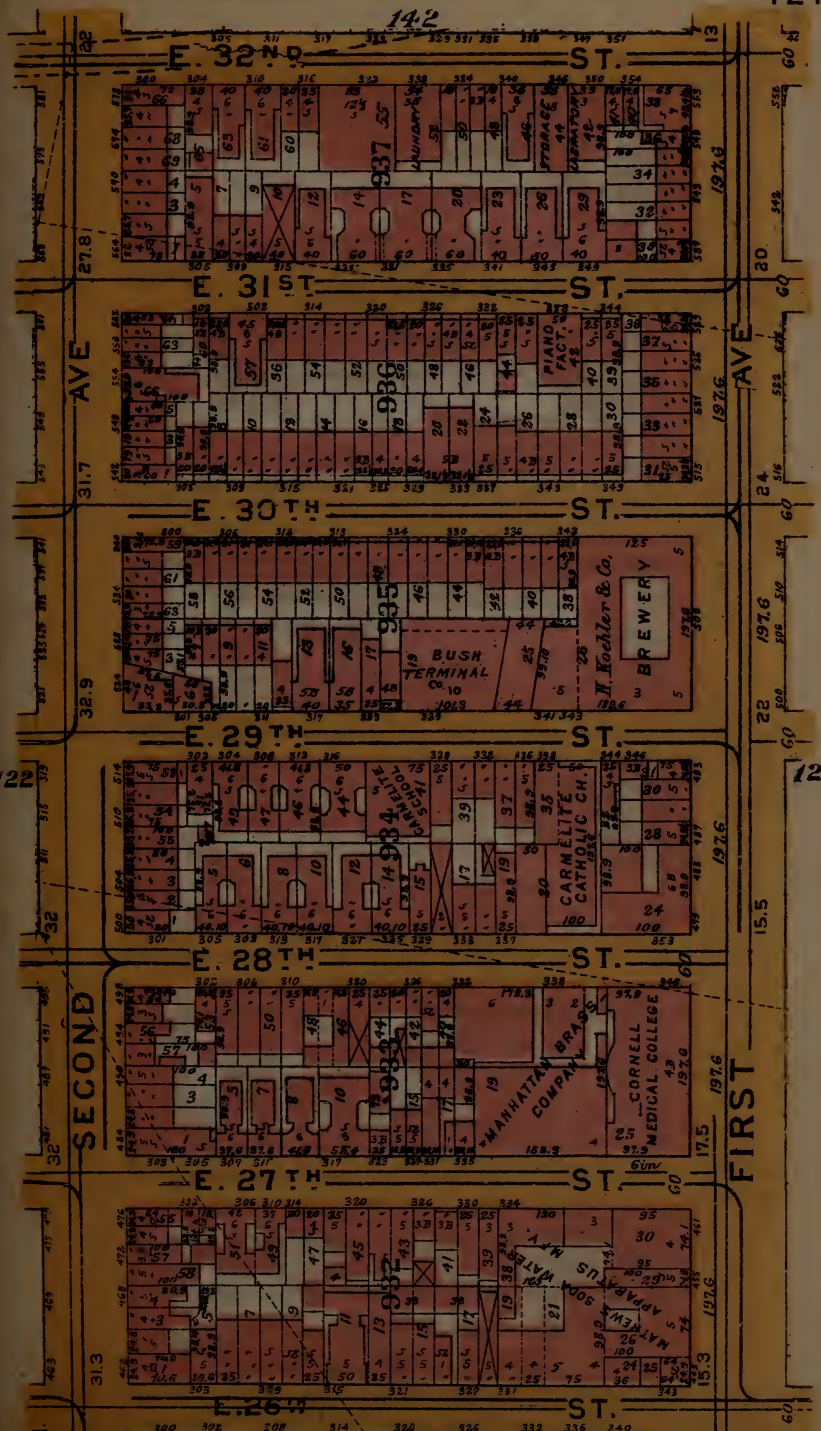
142
E. 32ND ST.
E. 31ST ST.
E. 30TH ST.
E. 29TH ST.
E. 28TH ST.
E. 27TH ST.
E. 26TH ST.
SECOND AVE
FIRST AVE
937
936
935
934
933
932
LAUNDRY
STORAGE
PIANO FACT.
BUSH TERMINAL Co.
H. Kochler & Co.
BREWERY
CARMELITE CATHOLIC CH.
CARMELITE SCHOOL
MANHATTAN BRASS COMPANY
CORNELL MEDICAL COLLEGE
SODA WATER MFG.
122
120
117


141
E. 32ND ST.
E. 31ST ST.
E. 30TH ST.
E. 29TH ST
E. 28TH ST.
E. 27TH ST
E. 26TH ST.
THIRD AVE.
THIRD AVE. STATION
SECOND AVE.
THIRD AVE. THEATRE
ADAMS PRES. CH.
THE CHAPEL
PARISH HOUSE
PUBLIC SCHOOL No 14
ROSEHILL
OREENA
912
911
910
909
908
907
123
121
116

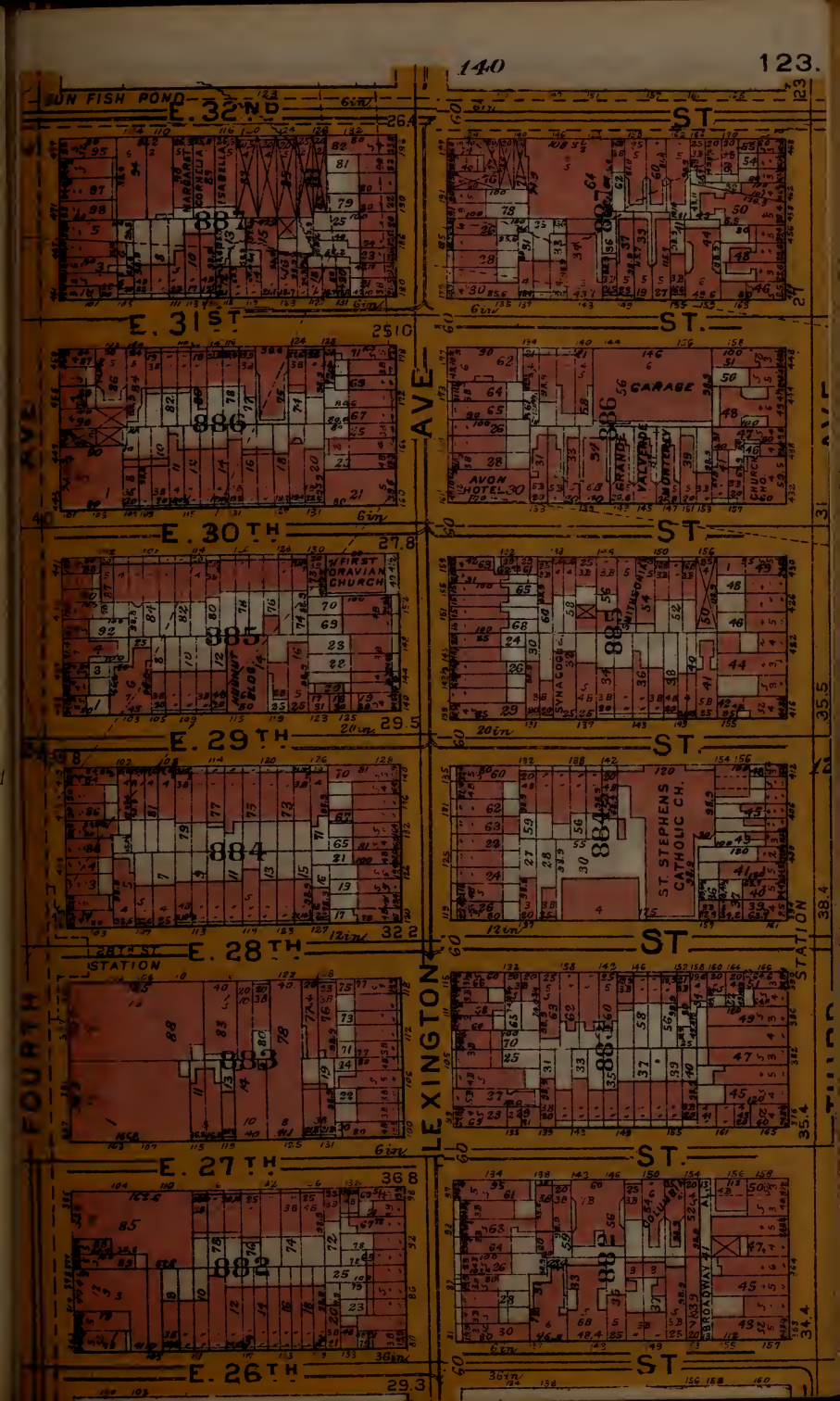
SUN FISH POND
E. 32ND
ST
E. 31ST
ST.
E. 30TH
ST
E. 29TH
ST.
E. 28TH
ST
E. 27TH
ST.
E. 26TH
ST
887
886
885
884
883
882
AVE
LEXINGTON
FOURTH
STATION
GARAGE
AVON HOTEL
GRAND
VALVERDE
MONTEREY
FIRST MORAVIAN CHURCH
ST. STEPHENS CATHOLIC CH.
BROADWAY


139
E. 32ND
POWDER HOUSE LOT
ST
861
E. 31ST
ST
860
COLONY CLUB
MADISON AVE. BAPTIST CH.
AVE
E. 30TH
ST
Mary Schieffelin Map 132
859
CHURCH OF THE TRANSFIGURATION
HOTEL MARTHA WASHINGTON
E. 29TH
ST
Susanah Gollard
858
SEVILLE
ST. LEO CHURCH
E. 28TH
ST
John Sanley Map 373
857
PRINCE GEORGE HOTEL
MOTT MEMORIAL
CANOGA
FRENCH CHURCH
MADISON
E. 27TH
ST
856
BRUNSWICK BLDG.
MADISON SQUARE GARDEN
EASTERN POST ROAD
E. 26TH
ST

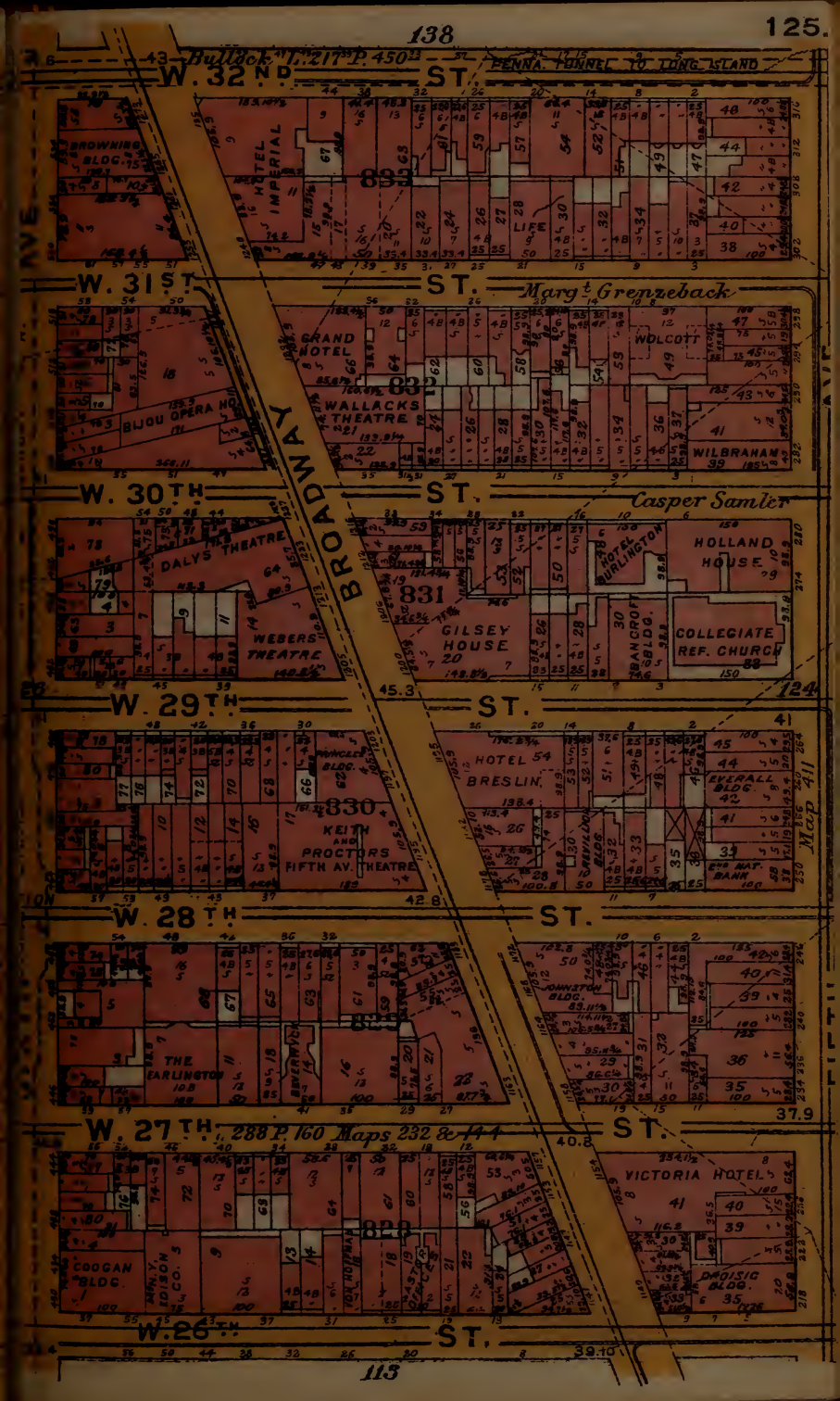
Bullock L. 217 P. 450
PENNA. TUNNEL TO LONG ISLAND
W. 32ND ST.
BROWNING BLDG.
HOTEL IMPERIAL
833
LIFE
W. 31ST ST.
Marg^t Grenzeback
GRAND HOTEL
832
WALLACKS THEATRE
WOLCOTT
BIJOU OPERA HO
WILBRAHAM
W. 30TH ST.
Casper Samler
DALYS THEATRE
WEBERS THEATRE
831
GILSEY HOUSE
HOTEL BURLINGTON
HOLLAND HOUSE
BANCROFT BLDG.
COLLEGIATE REF. CHURCH
45.3
124
W. 29TH ST.
HOTEL BRESLIN
830
KEITH AND PROCTORS FIFTH AV. THEATRE
EVERALL BLDG.
NAT. BANK
Map 411
42.8
W. 28TH ST.
THE EARLINGTON
JOHNSTON BLDG.
37.9
W. 27TH ST.
288 P. 160 Maps 232 & 144
40.8
828
COOGAN BLDG.
N.Y. EDISON CO.
VICTORIA HOTEL
DAOISIG BLDG.
W. 26TH ST.
39.10
BROADWAY
FIFTH AVE.
MADISON AVE.


137
35 6 L. 339. P. 118
W. 32ND S. Vorswörthy ST.
Map 106
807
ST FRANCIS CATH CHURCH
34.4
W. 31ST Jno. Sliddell ST.
806
POLICE STORES SQUAD
THEATRE
33
W. 30TH ST.
23RD PRECT POLICE STA
PUB. SCH. N°28
805
31.10
W. 29TH ST
804
SHANFORD
30.6
W. 28TH ST.
PUBLIC SCHOOL N°48
803
29.9
W. 27TH Isaac Varian ST.
802
30.4
W. 26TH ST.
SEVENTH AVE
SIXTH AVE
SUBWAY STATION
N. Y. & JERSEY R. R.

PENNSYLVANIA RAIL ROAD
781
DEPOT

W. 31ST ST

PENNA. R.R. POWER HO.
780
SCHOOL
ST JOHN THE BAPTIST CATH. CH

W. 30TH ST.

779
FIRE PATROL

W. 29TH ST

778
LINCRUSTA WALTONS WALL PAPER WAREH.

W. 28TH ST

BREWERY
777

W. 27TH ST

776
FORD & JOHNSON

W. 26TH ST

AVE
AVE
EIGHTH
SEVENTH


135
155
POST OFFICE
800
38.8
David S. Jones, Est.
W. 31ST ST.
754
CHELSEA M.E.CH.
STATION
AVE
W. 30TH ST.
34
26.8
753
W. 29TH ST.
129
26
752
W. 28TH ST.
22.9
24
CHURCH OF THE HOLY APOSTLES
751
W. 27TH ST.
20.3
22.8
750
NINTH
EIGHTH
18.9
21.4
W. 26TH ST.

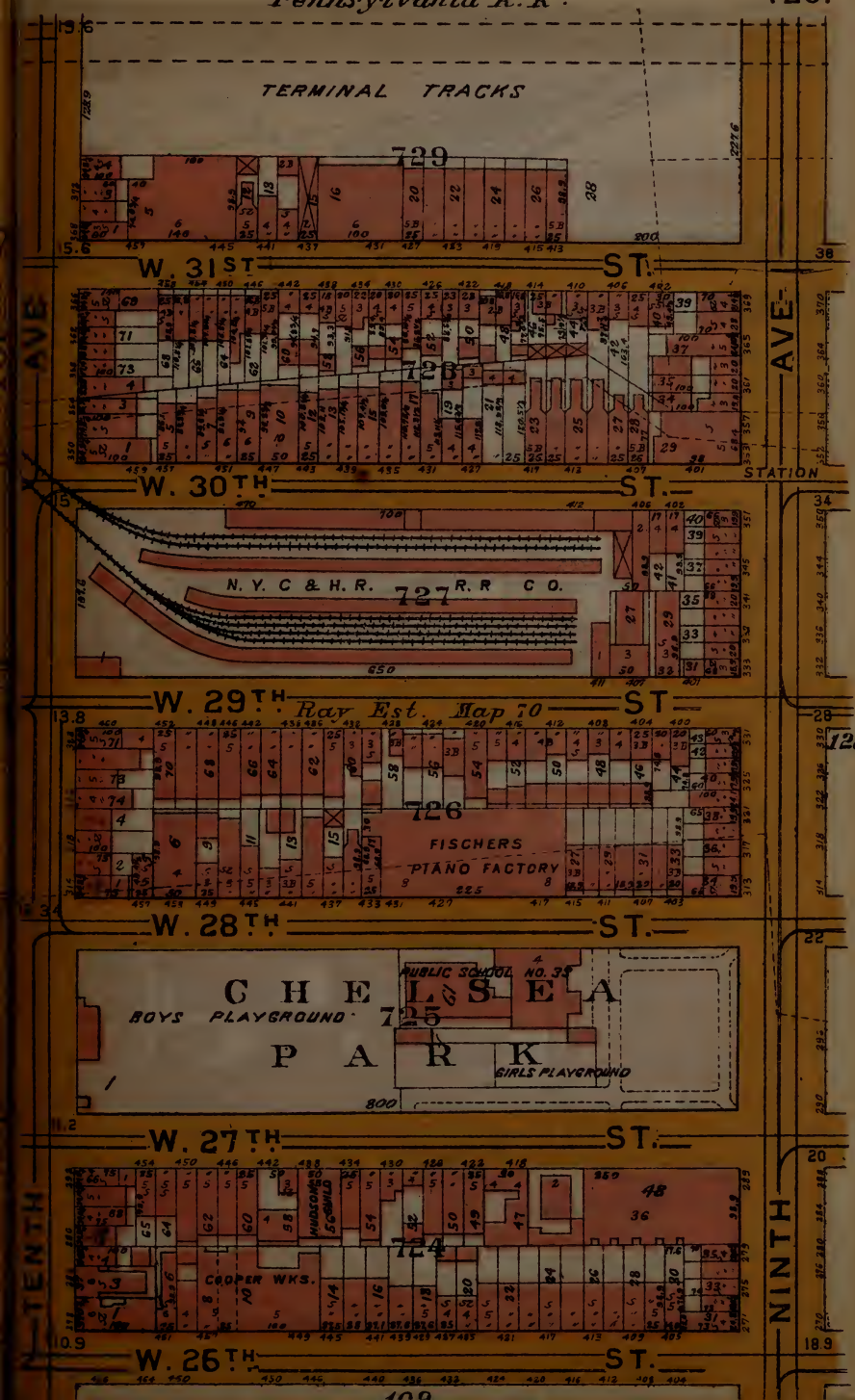
TERMINAL TRACKS
729
W. 31ST ST.
726
W. 30TH ST.
N.Y. C & H.R. R.R. CO.
727
W. 29TH ST.
Ray Est. Map 70
726
FISCHERS PIANO FACTORY
W. 28TH ST.
PUBLIC SCHOOL NO. 33
CHELSEA PARK
BOYS PLAYGROUND
725
GIRLS PLAYGROUND
W. 27TH ST.
724
COOPER WKS.
HUDSON SCHOOL
W. 26TH ST.
STATION
TENTH AVE
NINTH AVE
128

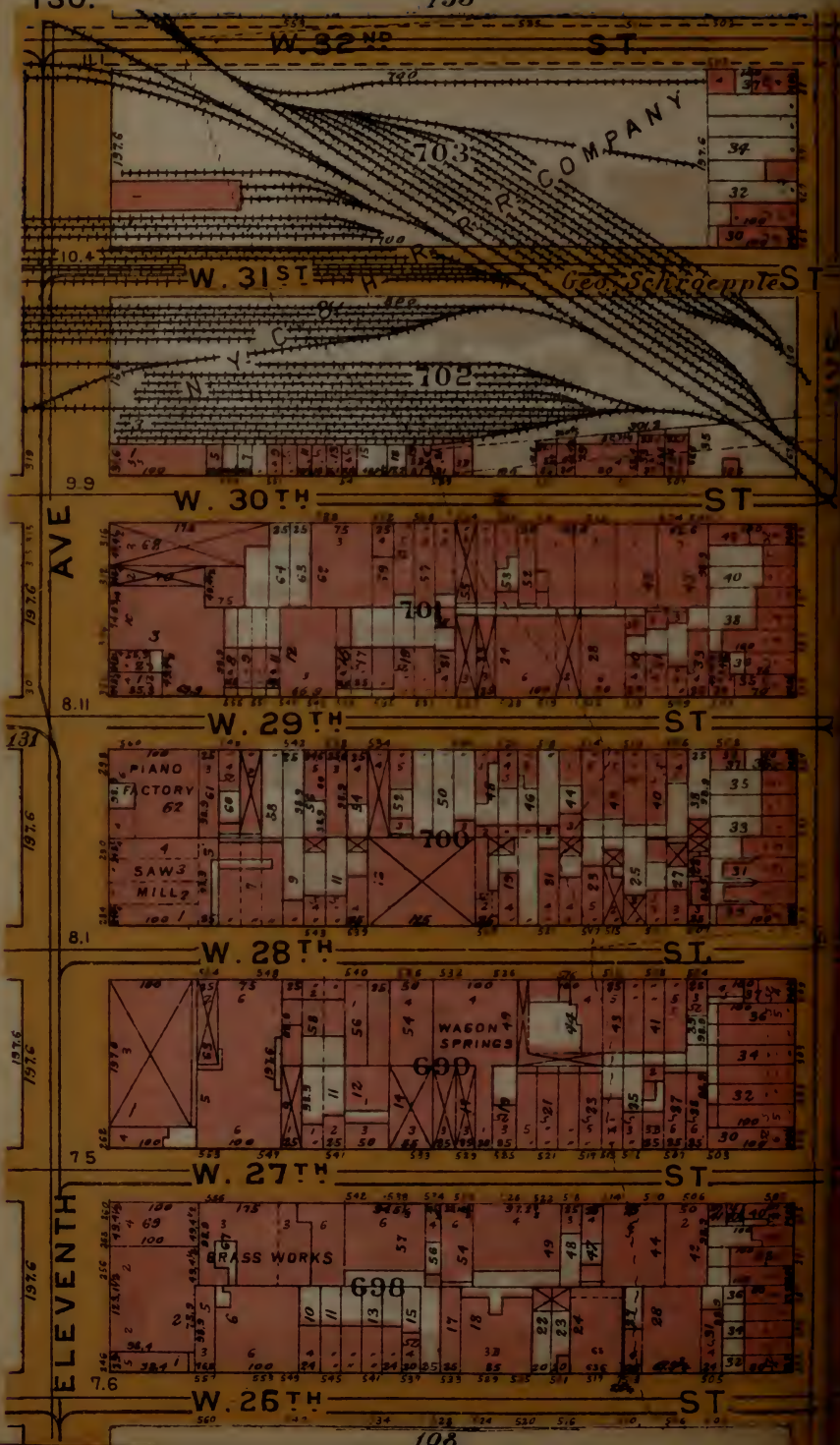
W. 32ND ST.
703
L. & R. COMPANY
W. 31ST ST.
Geo. Schroeppler
N. Y. C. & H. R. R.
702
W. 30TH ST
701
W. 29TH ST
PIANO FACTORY 62
SAWS MILL 7
706
W. 28TH ST.
WAGON SPRINGS
690
W. 27TH ST
BRASS WORKS
698
W. 26TH ST
ELEVENTH AVE

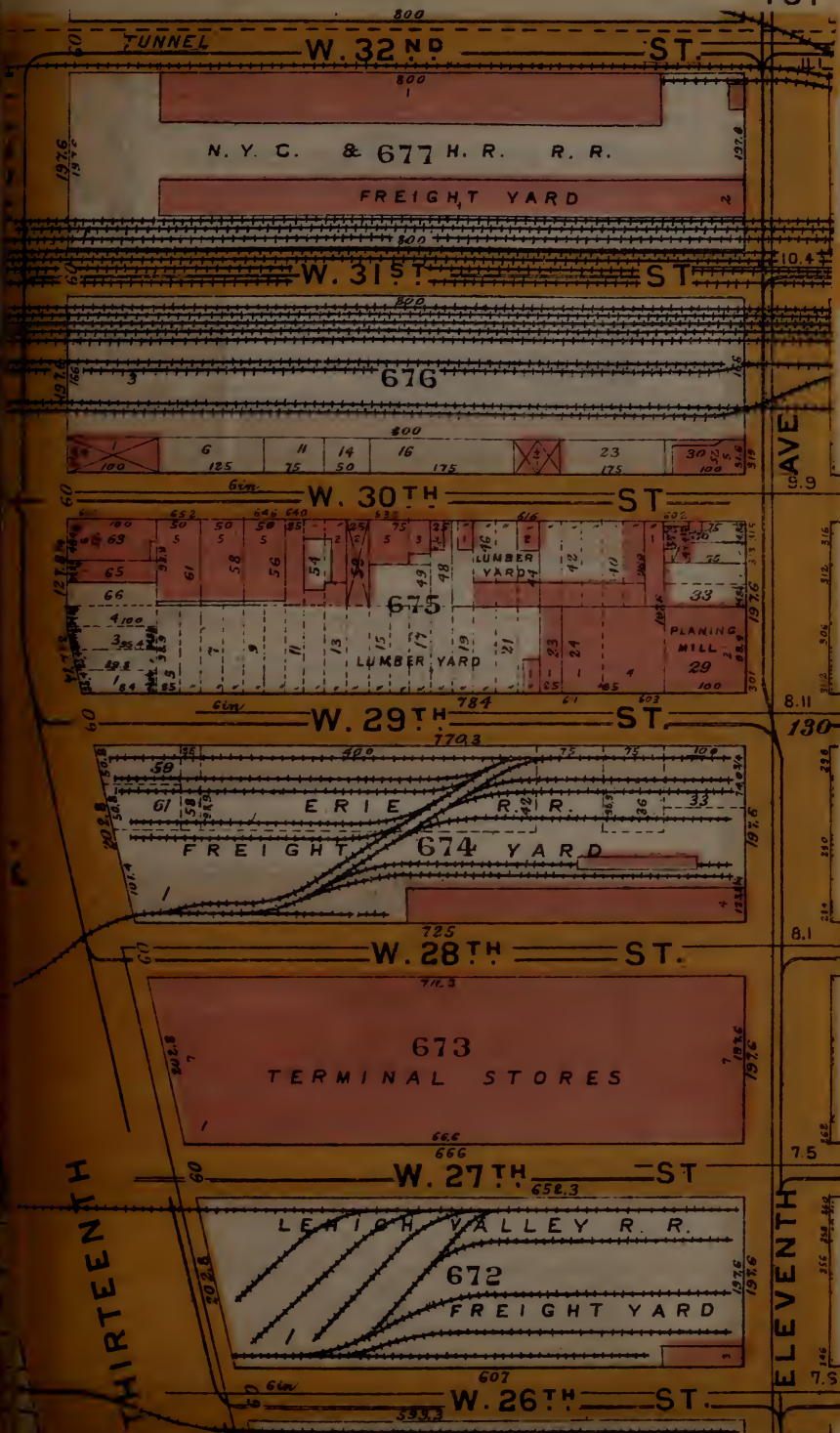
TUNNEL
W. 32ND ST.
N. Y. C. & H. R. R. R.
677
FREIGHT YARD
W. 31ST ST.
676
W. 30TH ST.
LUMBER YARD
675
LUMBER YARD
PLANING MILL
W. 29TH ST.
ERIE R.R.
FREIGHT 674 YARD
W. 28TH ST.
673
TERMINAL STORES
W. 27TH ST.
LEHIGH VALLEY R. R.
672
FREIGHT YARD
W. 26TH ST.
THIRTEENTH
ELEVENTH
AVE
130

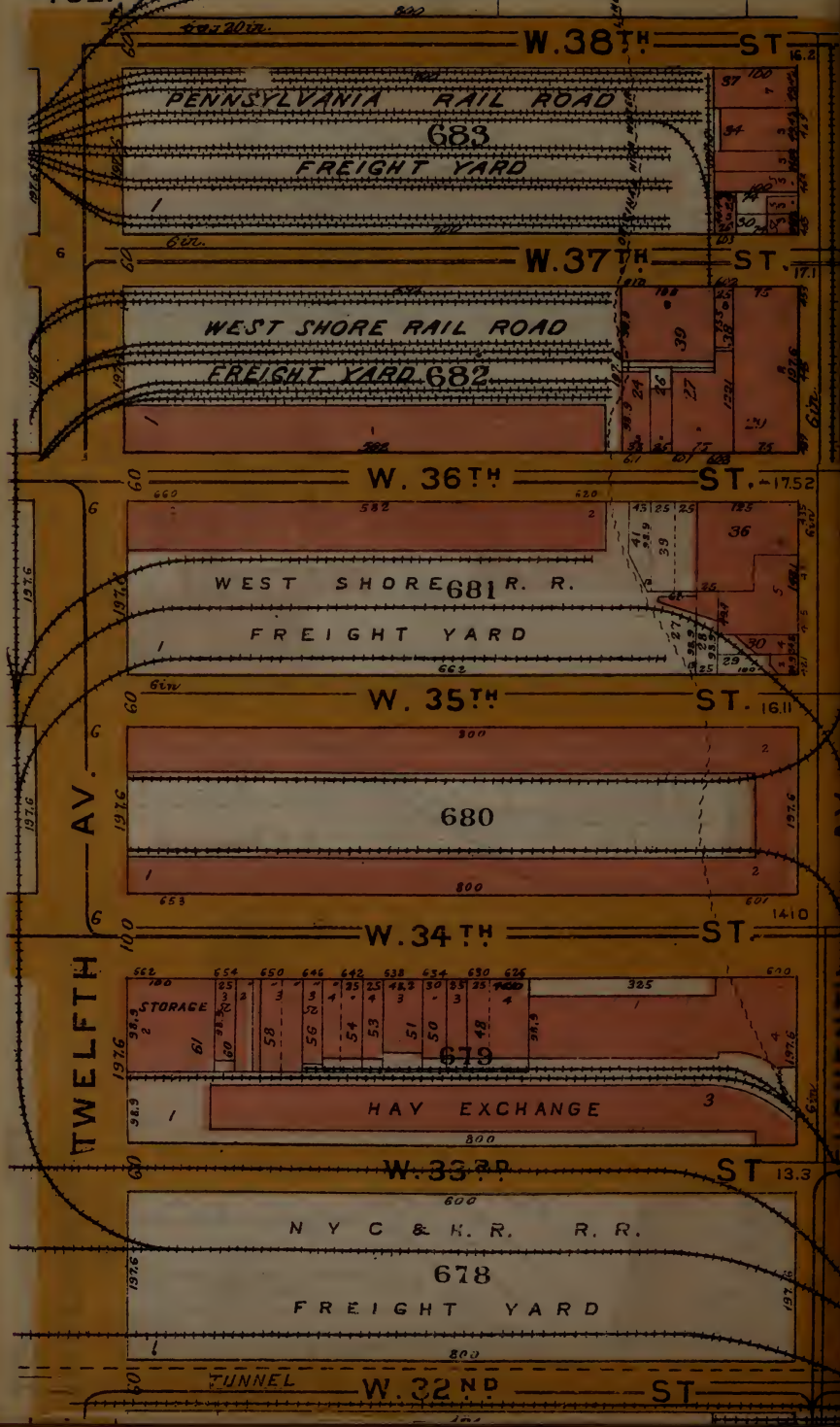
W. 38TH ST
PENNSYLVANIA RAIL ROAD
683
FREIGHT YARD
W. 37TH ST.
WEST SHORE RAIL ROAD
FREIGHT YARD 682
W. 36TH ST.
WEST SHORE 681 R. R.
FREIGHT YARD
W. 35TH ST.
680
W. 34TH ST.
STORAGE
679
HAY EXCHANGE
W. 33RD ST
N Y C & H. R. R. R.
678
FREIGHT YARD
TUNNEL
W. 32ND ST
TWELFTH AV.

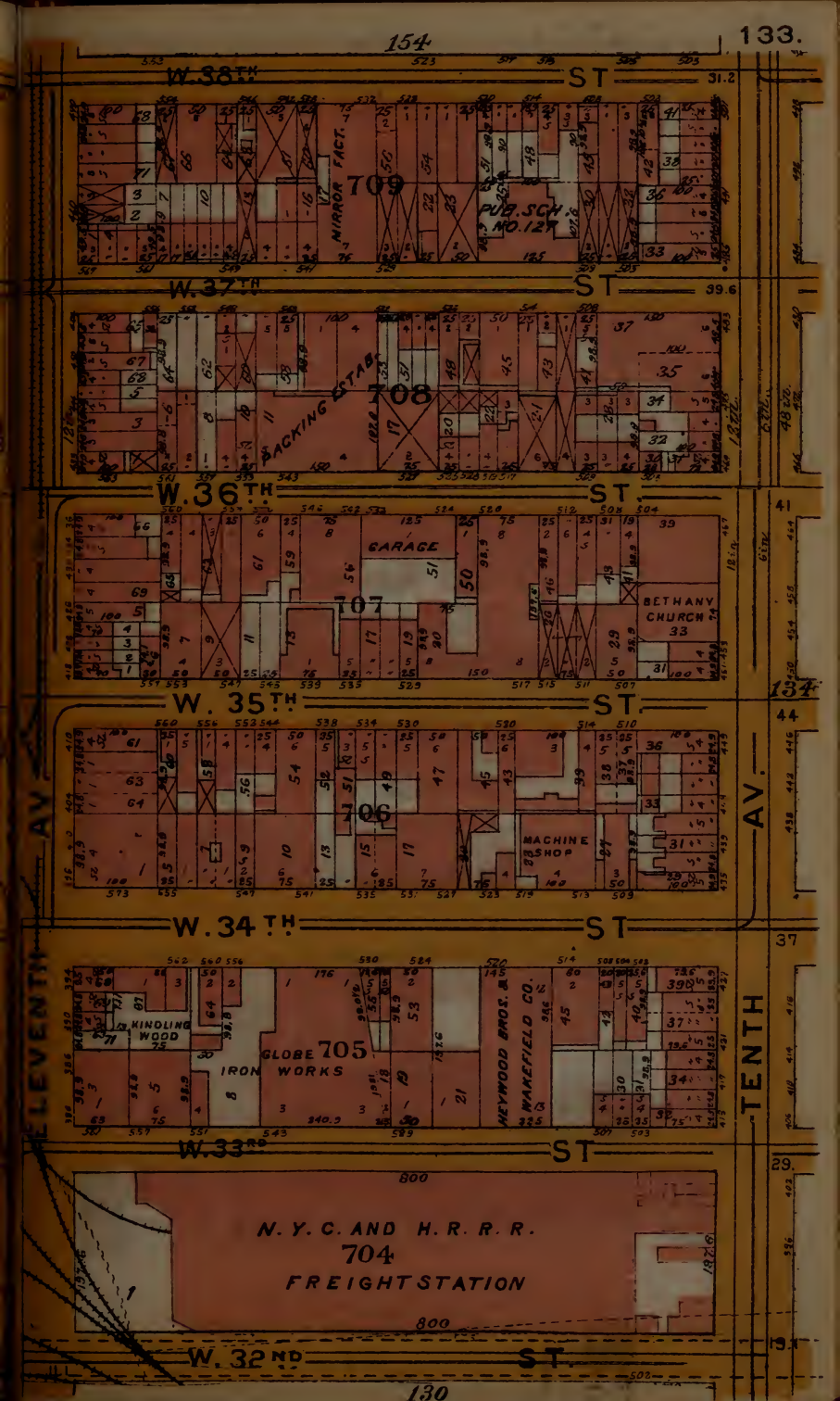
154
W. 38TH ST
709
MIRROR FACT.
PUB. SCH. NO. 127
W. 37TH ST
708
PACKING ESTAB.
W. 36TH ST
707
GARAGE
BETHANY CHURCH
W. 35TH ST
706
MACHINE SHOP
W. 34TH ST
705
GLOBE IRON WORKS
KINDLING WOOD
HEYWOOD BROS. & WAKEFIELD CO.
W. 33RD ST
N. Y. C. AND H. R. R. R.
704
FREIGHT STATION
W. 32ND ST
130
134
ELEVENTH AV.
TENTH AV.

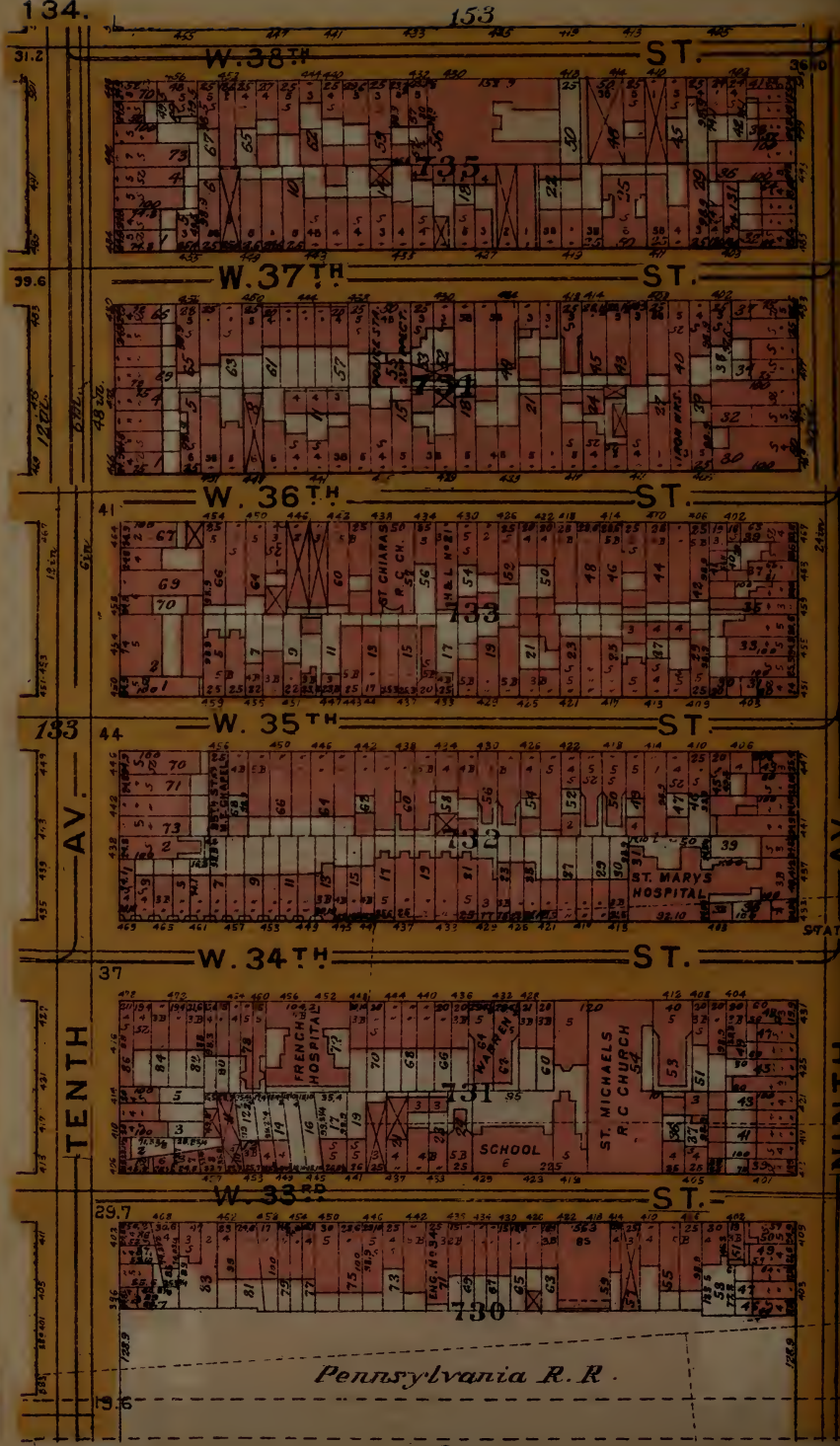
153
W. 38TH ST.
735
W. 37TH ST.
734
W. 36TH ST.
733
ST CHIARA'S R.C. CH.
HALL No 21
W. 35TH ST.
732
ST. MARYS HOSPITAL
W. 34TH ST.
731
FRENCH HOSPITAL
WARREN
ST. MICHAELS R.C. CHURCH
SCHOOL
W. 33RD ST.
730
Pennsylvania R.R.
TENTH AV.
NINTH AV.
133

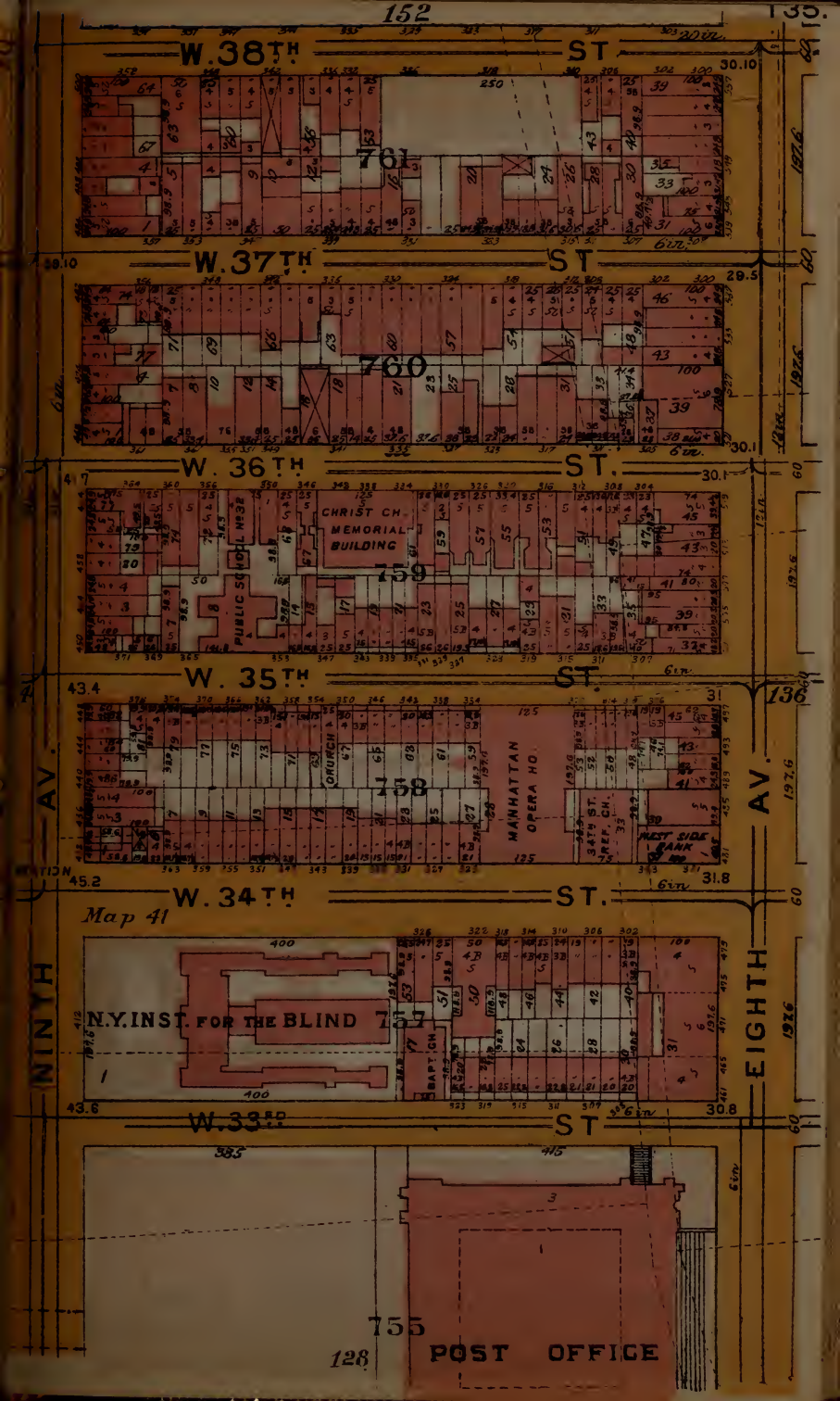
152
135
W. 38TH ST
761
W. 37TH ST
760
W. 36TH ST.
CHRIST CH. MEMORIAL BUILDING
PUBLIC SCHOOL Nº32
759
W. 35TH ST.
136
CHURCH
758
MANHATTAN OPERA HO.
34TH ST. PREB. CH.
WEST SIDE BANK
NINTH AV.
EIGHTH AV.
W. 34TH ST.
Map 41
N.Y. INST. FOR THE BLIND
757
BAPT. CH.
W. 33RD ST
755
POST OFFICE
128

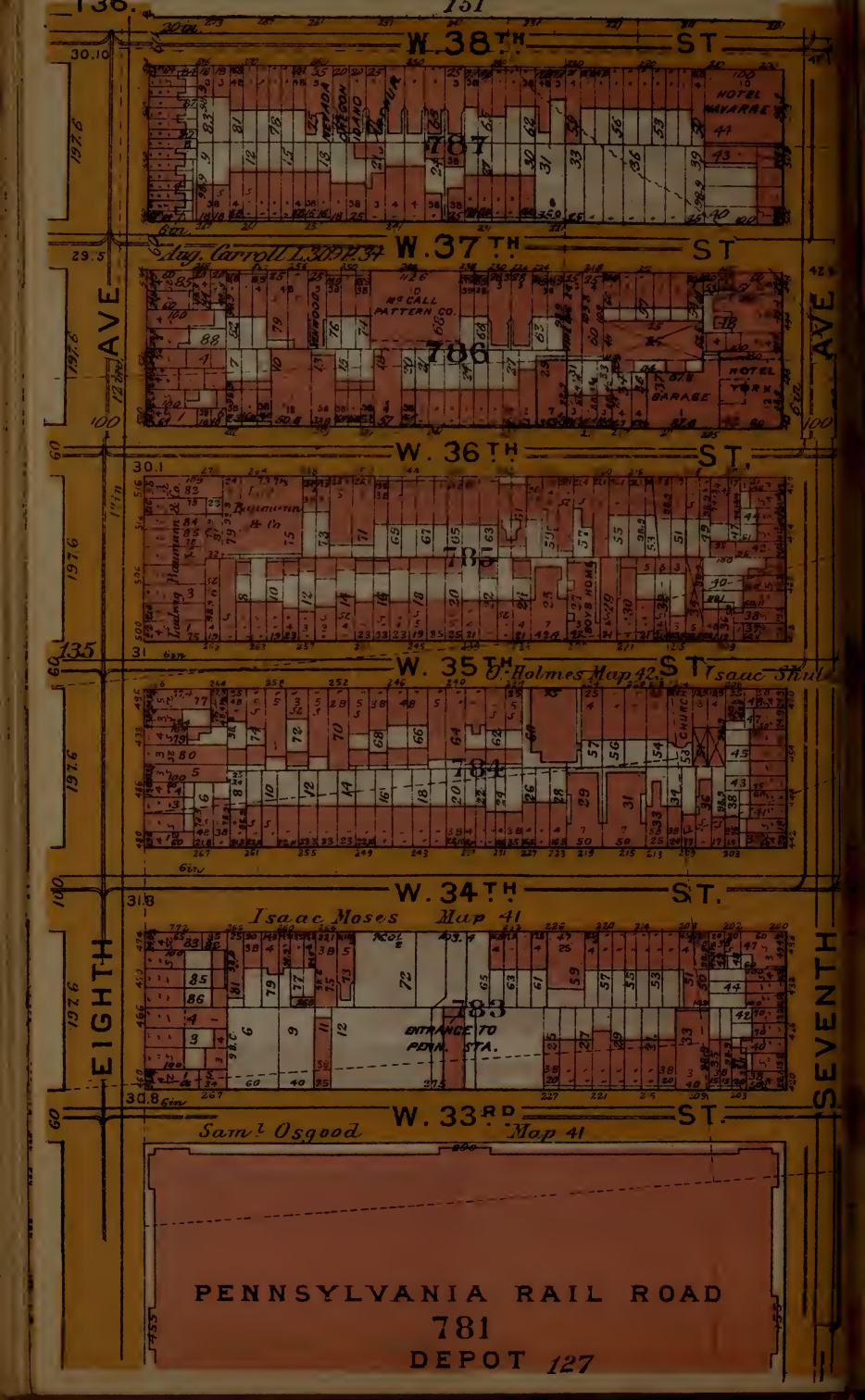
W. 38TH ST
HOTEL NAVARRE
787
W. 37TH ST
Aug. Carroll L.30 P.34
McCALL PATTERN CO.
786
HOTEL YORK
GARAGE
W. 36TH ST.
Ludwig Baumann & Co
785
BOYS HOME
W. 35TH ST
O. Holmes Map 42
Isaac Shull
CHURCH
784
W. 34TH ST.
Isaac Moses Map 41
783
ENTRANCE TO PENN. STA.
W. 33RD ST.
Sam'l Osgood Map 41
PENNSYLVANIA RAIL ROAD
781
DEPOT 127
EIGHTH AVE
SEVENTH AVE

W. 38TH ST.

LUMBER YD.
813
ACME GARAGE
GARAGE
HOTEL NORMANDIE

W. 37TH ST.

MILLS HOTEL No 3
812
HOLY INNOCENTS CATH. CH.
HOTEL MARLBOROUGH
SHERIDAN BLDG.

AVE

W. 36TH ST.

PARK & TILFORD
811
N. Y. STATE ARSENAL
M Deitz L 513 P 299
HERALD SQUARE THEATRE
NEW YORK HERALD 811

BROADWAY
BLOOMINGDALE ROAD

John Riker Map 307
W. 35 ST

810
R. H. Macy & Co.
DEPARTMENT STORE
HERALD SQUARE 45 810

W. 34TH ST.

John B. Aycrigg Map 449

809
HERALD SQUARE HOTEL
HALL NO 2
SAVOY THEATRE
CHILDS
SAKS

SEVENTH
SIXTH
STATION

W. 33RD ST.

Dd. Seaman Map 348

808
GIMBEL BROTHERS
DEPARTMENT STORE

Greeley Square

L. 339 P. 118
W. 32ND ST.
S. Norsworthy Map 106

W. 38TH ST.

839

BRICK PRES. CHURCH

W. 37TH ST.

838

6TH AVE

W. 36TH ST.

Stevens Map 143

Dr Sam'l Nicholl

THE GORHAM CO

837

GARRICK THEATRE

HOTEL COLLINGWOOD

EMPIRE BANK

137

W. 35TH ST.

46.10

836

MARBRIDGE BLDG.

GRAND OPERA HOUSE

REVILLION BLDG

Jas. McCreery & Co.

AEOLIA HALL

CENTURY BLDG.

KNICKERB TRUST

SIXTH

Bullock Map 319

W. 34TH ST.

43.7

John Thomson

835

GREELEY SQ. HOTEL

MUTUAL BANK

ELDRIDGE BLDG.

ASTOR CT. BLDG.

ASTOR COURT

THE WALDORF ASTORIA HOTEL

STATION

W. 33RD ST.

David Seaman Map 348

PENN. TUNNEL TO LONG ISLAND

42.4

834

BROADWAY

Greeley Square

HOTEL MARTINIQUE

PIERREPONT

BUILDERS EXCHANGE

ABERDEEN

THE CAMBRIDGE

41.6

43

Bullock 41 L. 15 217 35 P. 450 33

W. 32ND ST.

PENNA. TUNNEL TO LONG ISLAND

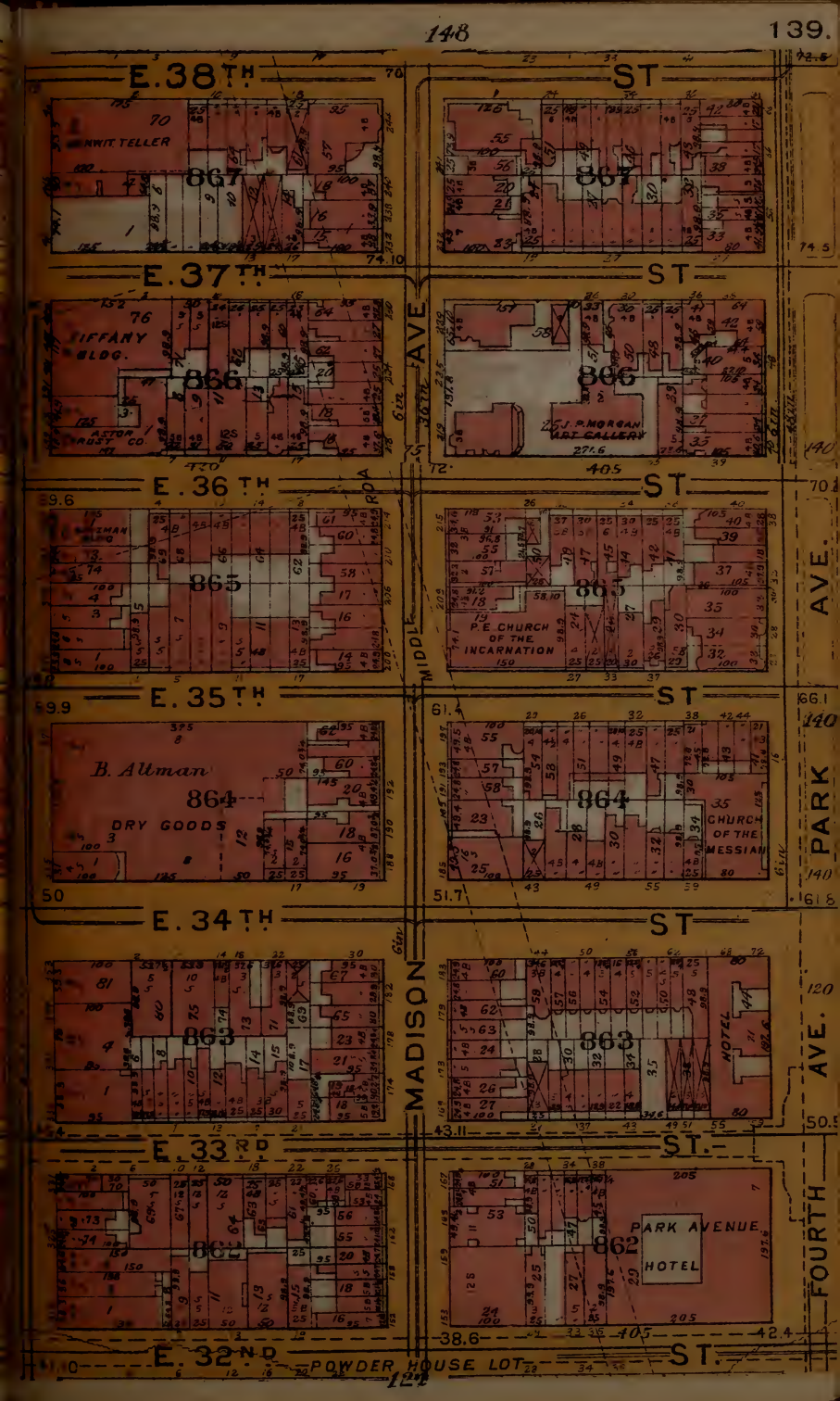
E. 38TH ST
E. 37TH ST
E. 36TH ST
E. 35TH ST
E. 34TH ST
E. 33RD ST.
E. 32ND ST.
MADISON AVE.
PARK AVE.
FOURTH AVE.
867
866
865
864
863
862
TIFFANY BLDG.
ASTOR TRUST CO.
J.P. MORGAN ART GALLERY
P.E. CHURCH OF THE INCARNATION
B. Altman DRY GOODS
CHURCH OF THE MESSIAH
HOTEL
PARK AVENUE HOTEL
POWDER HOUSE LOT

E. 38TH
ST.
E. 37TH
ST.
E. 36TH
ST.
E. 35TH
ST.
E. 34TH
ST.
E. 33RD
ST.
E. 32ND
ST.
PARK AVE.
POST ROAD
LEXINGTON AVE.
FOURTH AVE.
893
892
891
890
889
888
71ST REGIMENT ARMORY
SANTA ANITA
CH. OF THE EPIPHANY
SOCIETY OF NEW JERUSALEM
MURRAY HILL LYCEUM
GIBSON STUDIO
METROPOLITAN RAILWAY CO.
33RD ST. STATION
SUN FISH POND

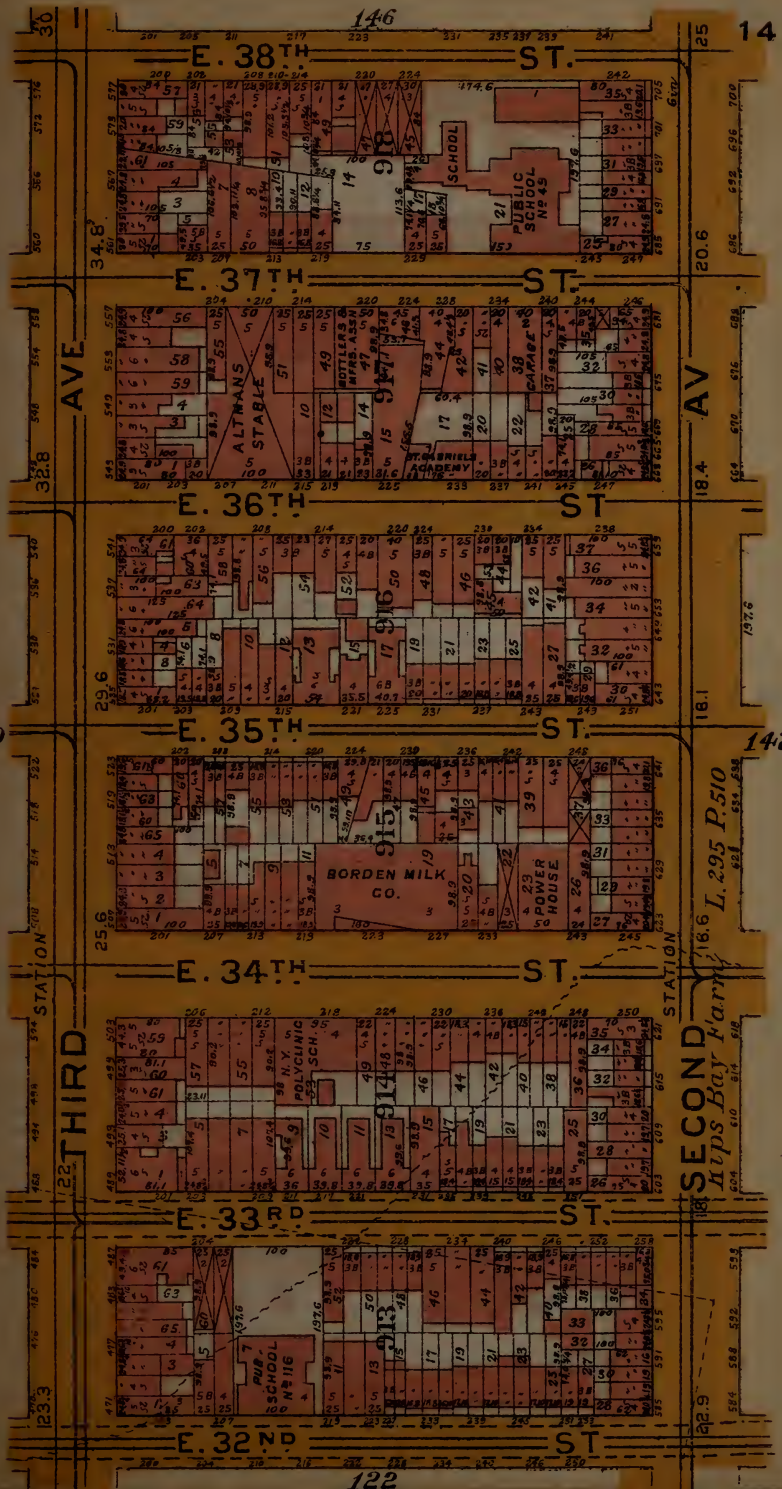
146
141
E. 38TH ST.
E. 37TH ST.
E. 36TH ST
E. 35TH ST.
E. 34TH ST.
E. 33RD ST.
E. 32ND ST
122
140
142
THIRD AVE
SECOND AV
STATION
STATION
SCHOOL
PUBLIC SCHOOL No 45
ALTMANS STABLE
BOTTLERS MFRS. ASSN
ST. GABRIELS ACADEMY
CARMEL
BORDEN MILK CO.
POWER HOUSE
N.Y. POLYCLINIC SCH.
PUB. SCHOOL No 116
L. 295 P. 510
Lips Bay Farm
34.8
32.8
29.6
25.6
123.3
20.6
18.4
18.1
16.6
12.9
918
917
916
915
914
913

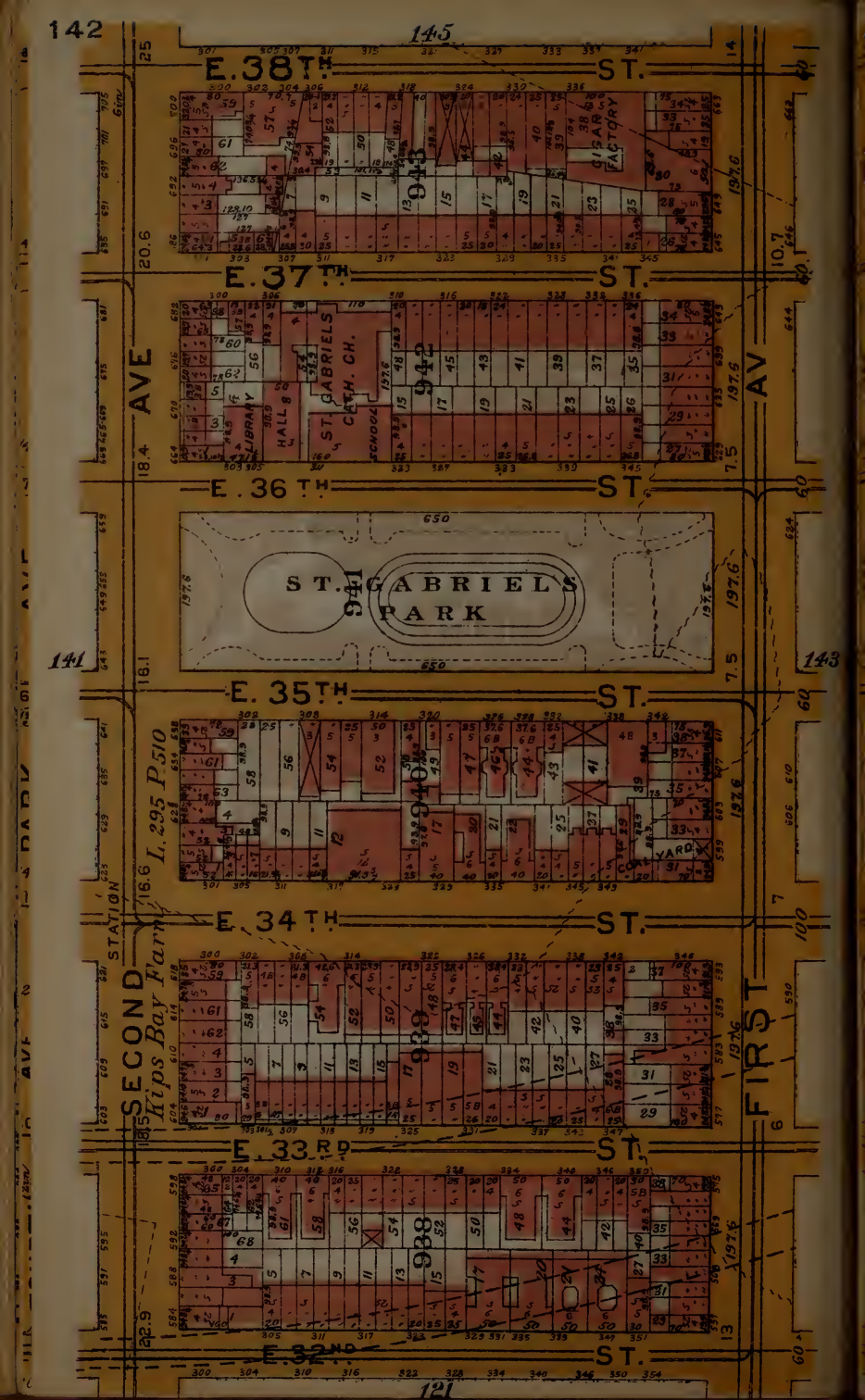
142
145
E. 38TH ST.
E. 37TH ST.
E. 36TH ST.
E. 35TH ST.
E. 34TH ST.
E. 33RD ST.
E. 32ND ST.
SECOND AVE
FIRST AV
ST. GABRIELS PARK
ST. GABRIELS CATH. CH.
SCHOOL
HALL
LIBRARY
CIGAR FACTORY
COAL YARD
L. 295 P. 510
Rips Bay Farm
STATION
141
143
121

E. 38TH. ST
KIPS BAY BREWERY
969
E. 37TH. ST.
MARBLE WORKS
968
COAL YARD
COAL YARD
E. 36TH. ST
LUMBER YARD
967
E. 35TH. ST.
COAL YARD
966
FERRY TO HUNTERS POINT
P. N. Y. & L. I. R. R. TUNNEL
E. 34TH. ST
ELEVATED STATION
LONG ISLAND RAIL ROAD FERRY
LONG ISLAND R.R. COMPANY
965
P. N. Y. & L. I. R. R. TUNNEL
E. 33RD. ST.
964
E. 32ND. ST
FIRST AV.
EAST RIVER
120

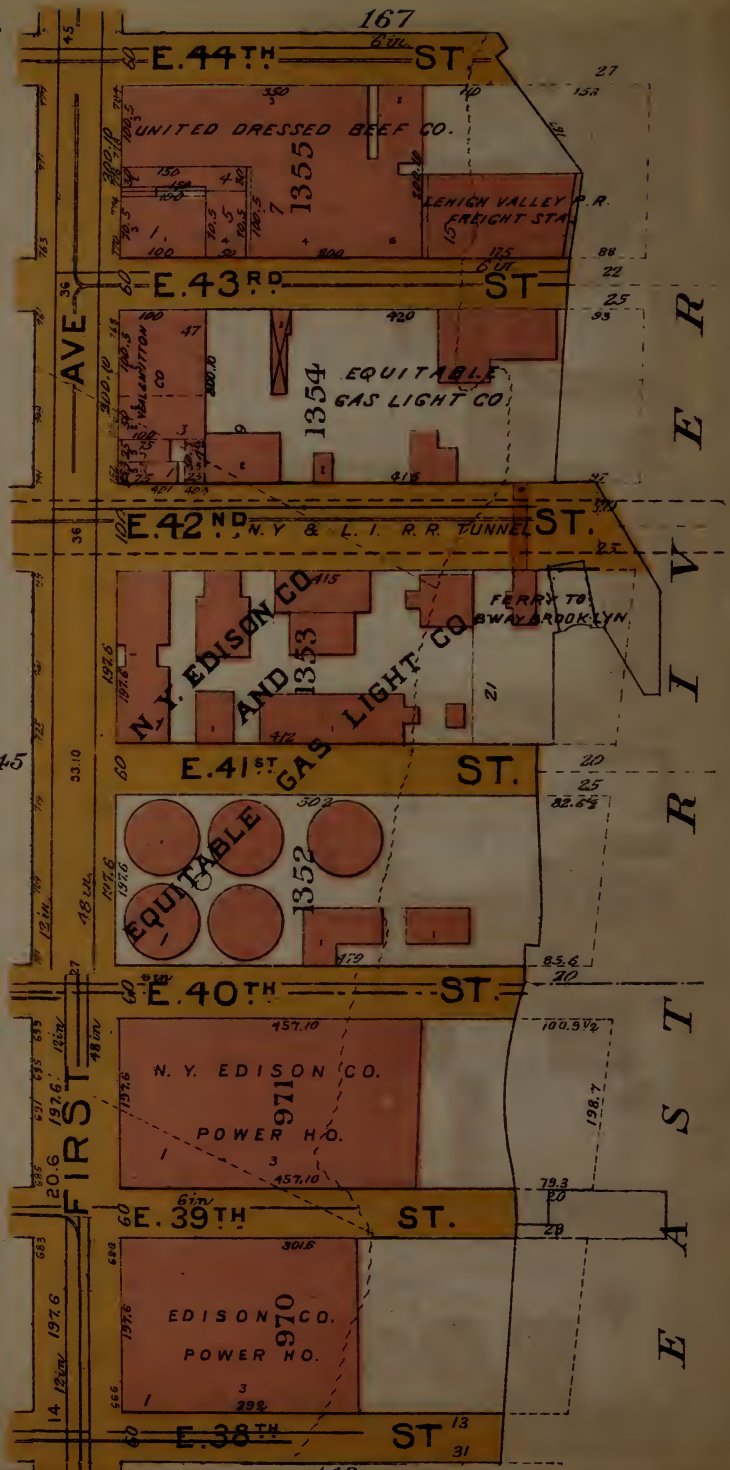
167
E. 44TH ST.
UNITED DRESSED BEEF CO.
1355
LEHIGH VALLEY R.R. FREIGHT STA.
E. 43RD ST.
VALENTINE CO.
1354
EQUITABLE GAS LIGHT CO.
E. 42ND ST.
N.Y. & L.I. R.R. TUNNEL
N.Y. EDISON CO.
AND
GAS LIGHT CO.
1353
FERRY TO BWAY BROOKLYN
145
E. 41ST ST.
EQUITABLE
1352
E. 40TH ST.
N.Y. EDISON CO.
POWER HO.
971
FIRST AVE
E. 39TH ST.
EDISON CO.
POWER HO.
970
E. 38TH ST.
EAST RIVER
143

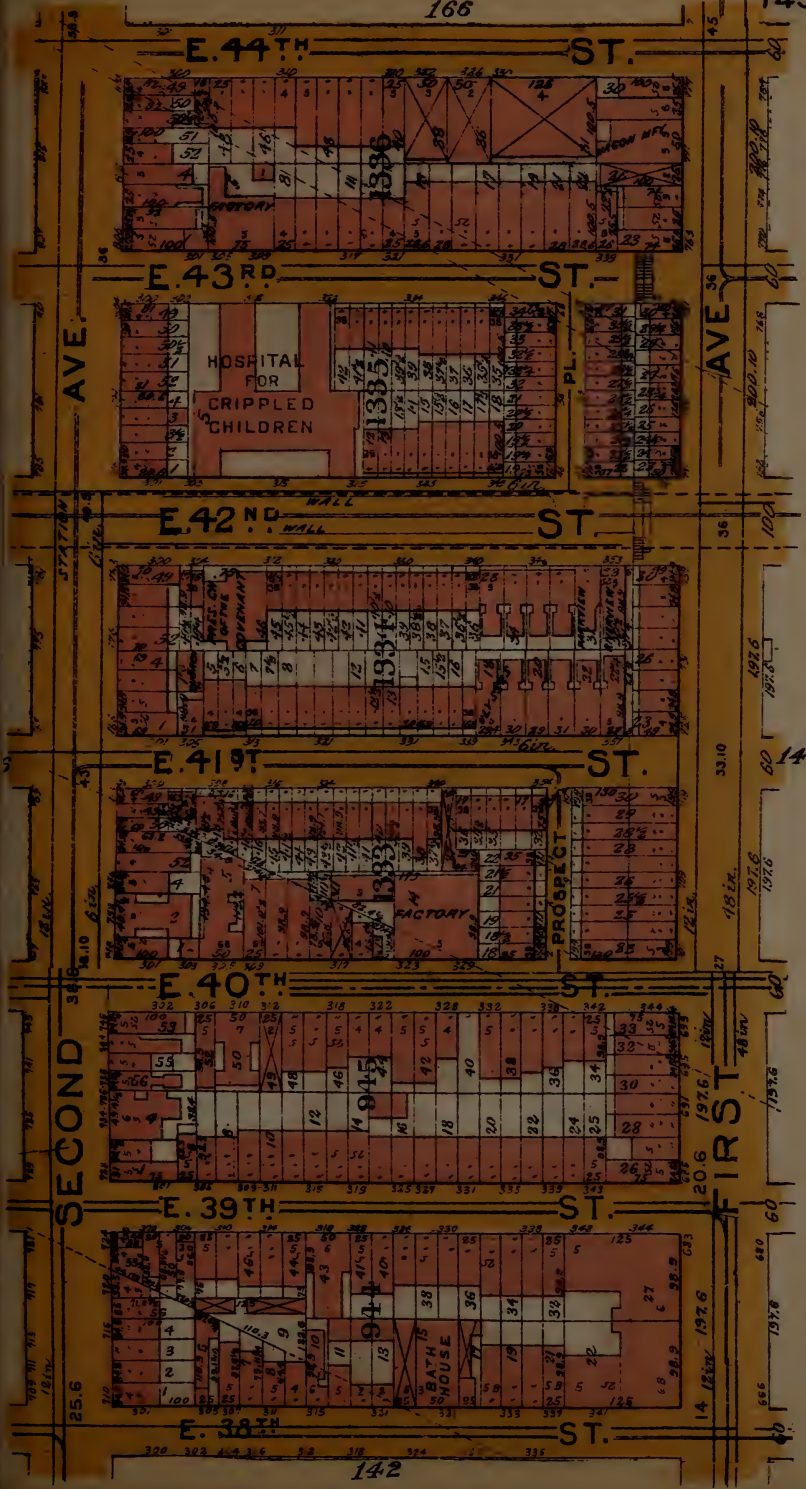
166
E. 44TH ST.
E. 43RD ST.
E. 42ND ST.
E. 41ST ST.
E. 40TH ST.
E. 39TH ST.
E. 38TH ST.
SECOND AVE.
FIRST AVE.
STATION
PL.
HOSPITAL FOR CRIPPLED CHILDREN
FACTORY
PROSPECT
BATH HOUSE
1336
1335
1334
1333
1945
1944
144
142


165
E. 44TH ST.
E. 43RD ST.
E. 42ND ST
E. 41ST ST
E. 40TH ST
E. 39TH ST
E. 38TH ST
THIRD AVE
SECOND AVE.
Hts. of Casper Smith
Map No. 3 L. 22 P. 162
1317
GAS-HOUSE
1316
AMERICAN EXPRESS CO. STABLE
ST. BARTHOLOMEW'S PARISH NO. & CHAPEL
FACTORY
1315
PUB. SCH NO. 27
1314
1313
920
919
BREWERY
147
141

164
E. 44TH ST
E. 43RD ST
E. 42ND ST
E. 41ST ST
E. 40TH ST
E. 39TH ST
E. 38TH ST
140
DEPEW PL
LEXINGTON AVE
THIRD AVE
ELEVATED STA.
LOWES LANE
McKey L.259 P.183
Hrs. of Casper Smith Mon. No. 3 L. 2.33 P. 476
1298
1297
1296
1295
895
894
GRAND UNION HOTEL
MANHATTAN STORAGE WAREHOUSE
MURRAY HILL THEATRE
POTTER & STYMUS CO
TERMINAL BLDG
GIANNO
ST. AGNES R.C.CH.
BALTIMORE
146
34.5
30

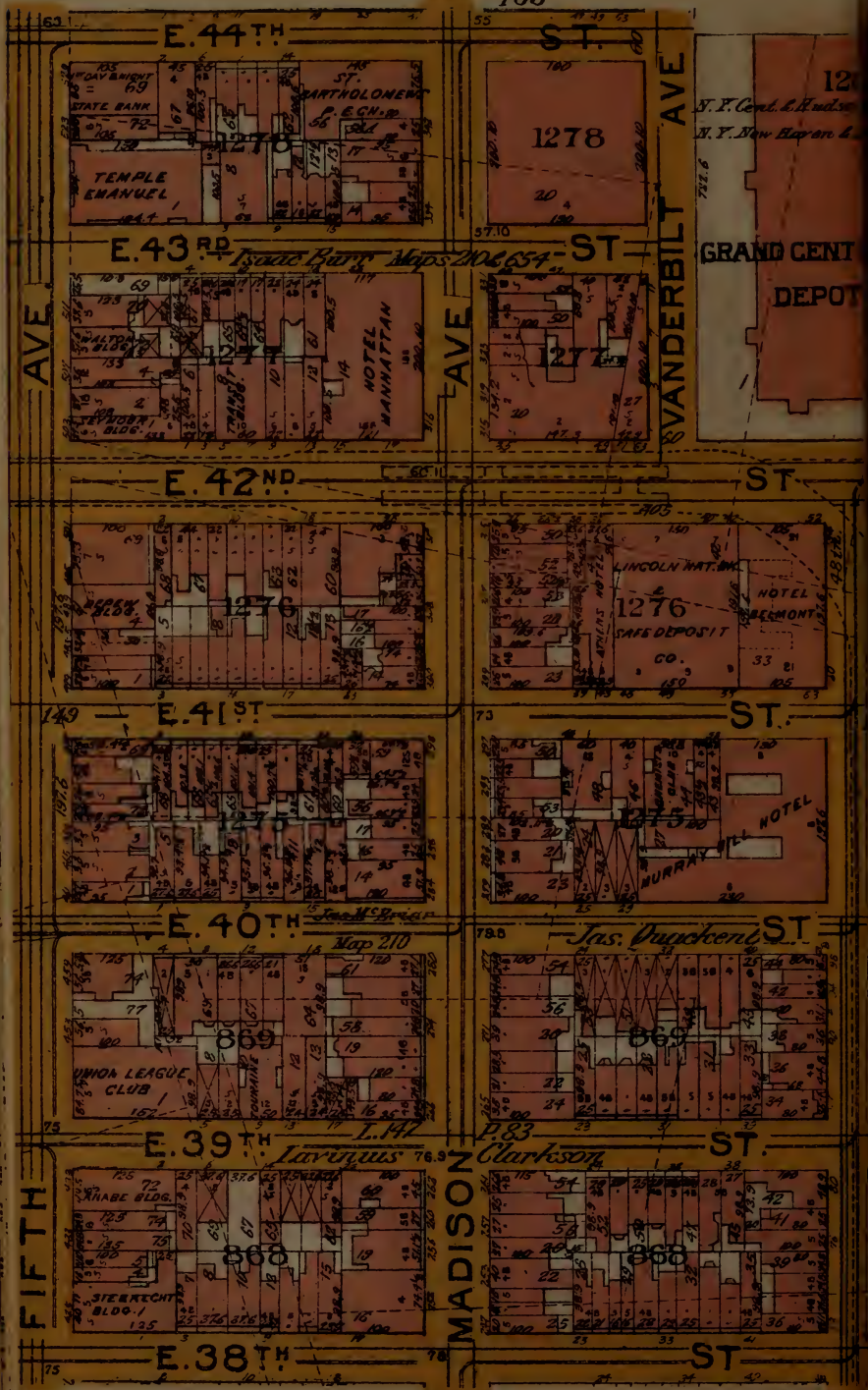
E.44TH ST.
E.43RD ST
Isaac Barr Maps 210 & 654
E.42ND ST
E.41ST ST.
E.40TH ST
Jas. McBrier
Map 210
Jas. Duncan ST.
E.39TH ST.
Lavinus
Clarkson ST.
E.38TH ST
FIFTH AVE
MADISON AVE
VANDERBILT AVE
STATE BANK
TEMPLE EMANUEL
ST. BARTHOLOMEW'S P.E.CH.
1278
1277
1276
1275
869
868
HOTEL MANHATTAN
ALTON BLDG.
SEYMOUR BLDG.
TRUST BLDG.
BERGH BLDG.
LINCOLN NAT. BK.
SAFE DEPOSIT CO.
HOTEL BELMONT
ASTOR HOTEL
HOTEL MURRAY
UNION LEAGUE CLUB
TOWNSHIP
SHABE BLDG.
STERNECHT BLDG.
N.Y. Cent. & Hudson
N.Y. New Haven &
GRAND CENT
DEPOT

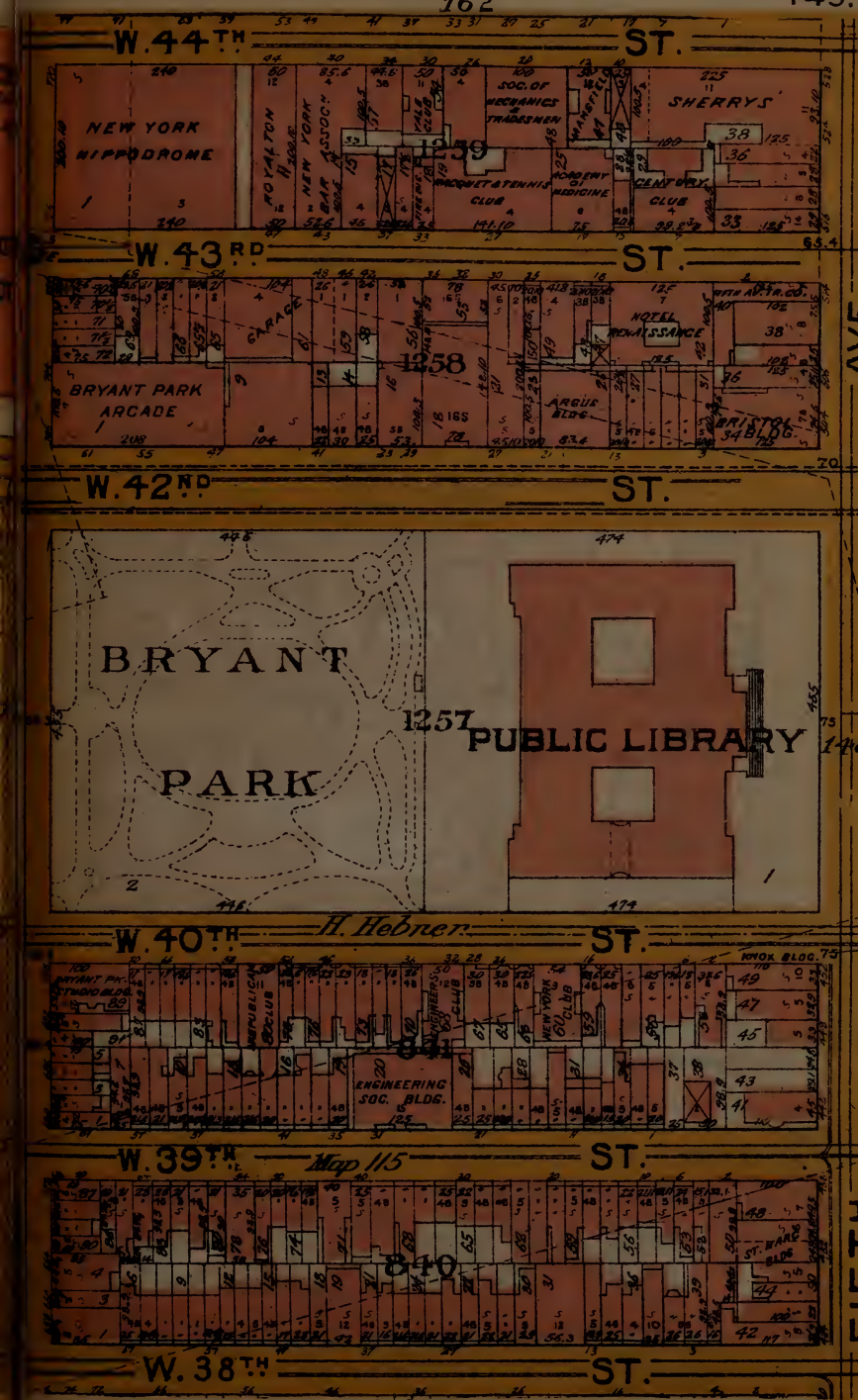
W. 44TH ST.
NEW YORK HIPPODROME
ROYALTON HOTEL
NEW YORK BAR ASSOC.
SOC. OF MECHANICS & TRADESMEN
1259
RACQUET & TENNIS CLUB
ACADEMY OF MEDICINE
CENTURY CLUB
SHERRYS
W. 43RD ST.
GARAGE
1258
HOTEL RENAISSANCE
BRYANT PARK ARCADE
ARGUS BLDG.
BRISTOL BLDG.
W. 42ND ST.
BRYANT PARK
1257
PUBLIC LIBRARY
H. Hebner
W. 40TH ST.
BRYANT PK. STUDIO BLDG.
REPUBLICAN CLUB
ENGINEERS CLUB
NEW YORK CLUB
841
ENGINEERING SOC. BLDG.
KNOX BLDG.
W. 39TH ST.
Map 115
840
ST. NICHOLAS BLDG.
W. 38TH ST.
FIFTH AVE

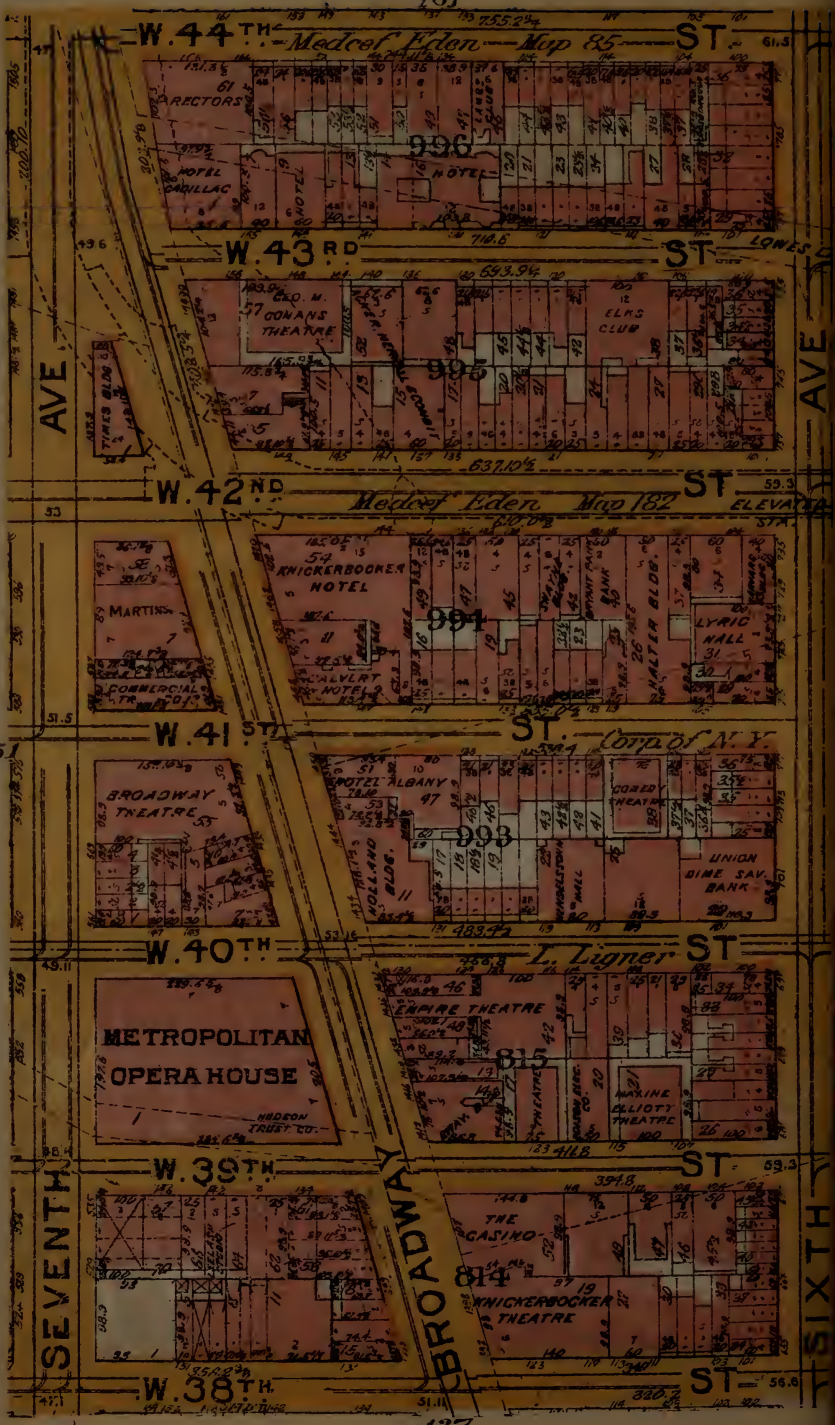
W. 44TH ST.
Medcef Eden Map 85
ARECTORS
HOTEL CADILLAC
996
HOTEL
W. 43RD ST
GEO. M. COHANS THEATRE
ELKS CLUB
995
TIMES BLDG.
W. 42ND ST
Medcef Eden Map 182
ELEVATED
54 KNICKERBOCKER HOTEL
994
MARTINS
COMMERCIAL THEATRE
CALVERT HOTEL
BANK
WALTER BLDG.
LYRIC HALL
W. 41ST ST.
Corp. of N. Y.
151
BROADWAY THEATRE
HOTEL ALBANY
993
COMEDY THEATRE
HOLLAND BLDG.
UNION DIME SAV. BANK
W. 40TH ST
L. Lugner
METROPOLITAN OPERA HOUSE
HUDSON TRUST CO.
EMPIRE THEATRE
815
MAXINE ELLIOTT THEATRE
W. 39TH ST
THE CASINO
814
KNICKERBOCKER THEATRE
W. 38TH ST
SEVENTH AVE
BROADWAY
SIXTH AVE

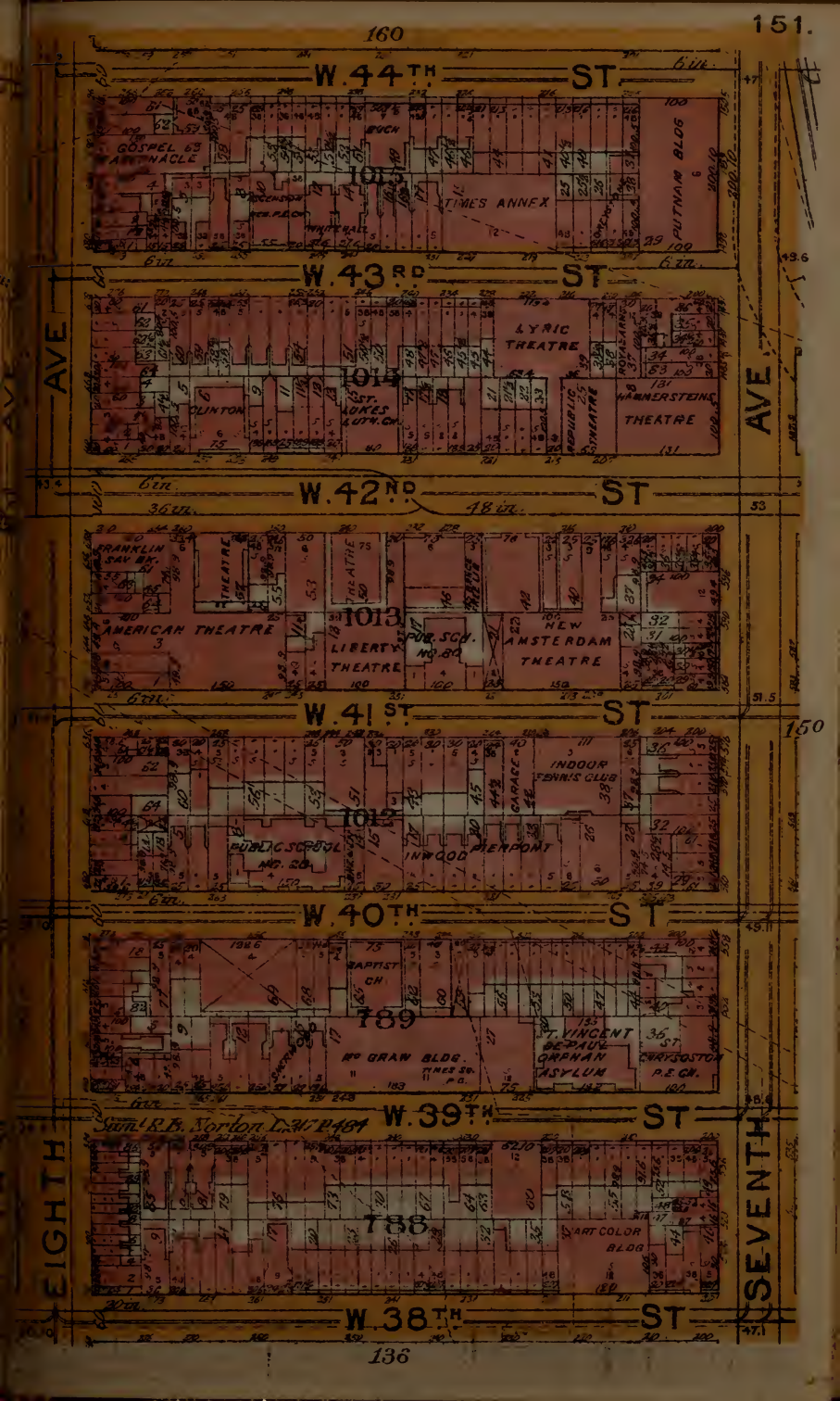
160
W. 44TH ST
GOSPEL TABERNACLE
1015
TIMES ANNEX
PUTNAM BLDG
W. 43RD ST
LYRIC THEATRE
1014
CLINTON
ST. JOHNS LUTH. CH.
REPUBLIC THEATRE
HAMMERSTEINS THEATRE
AVE
W. 42ND ST
FRANKLIN SAV. BK.
THEATRE
AMERICAN THEATRE
1013
LIBERTY THEATRE
PUB. SCH. NO. 80
NEW AMSTERDAM THEATRE
W. 41ST ST
150
INDOOR TENNIS CLUB
GARAGE
1012
PUBLIC SCHOOL NO. 20
INWOOD PIERPONT
W. 40TH ST
BAPTIST CH
789
McGRAW BLDG.
ST. VINCENT DE PAUL ORPHAN ASYLUM
ST. CHRYSOSTOM P.E. CH.
W. 39TH ST
Sam'l R.B. Norton Lic'd P484
788
ART COLOR BLDG
EIGHTH
SEVENTH
W. 38TH ST


W. 44TH ST
AMSTERDAM OPERA HOUSE
1034
SCRIBNERS
W. 43RD ST.
CONVENT
SCHOOL
1033
HOLY CROSS R.C. CH.
HOLY CROSS ACADEMY
STATION
AVE.
AVE
W. 42ND ST.
1032
BATH HOUSE
STORAGE WAREHOUSE
W. 41ST ST
TRUNK FACTORY
1031
W. 40TH ST
763
GERMAN CHURCH
W. 39TH ST
A. Ponk & Son BREWERY
762
NINTH
EIGHTH
W. 38TH ST


158
W. 44TH ST
1053
W. 43RD ST.
1052
W. 42ND ST.
1051
KNOX MEMORIAL CH.
W. 41ST ST.
COAL YD.
1050
W. 40TH ST
737
W. 39TH ST.
736
W. 38TH ST.
TENTH AVE
NINTH AVE
134

157
W. 44TH ST.
1072
W. 43RD ST.
WESER PIANO MFY.
1071
COAL YARD
W. 42ND ST.
1070
CONSOLIDATED GAS LIGHT CO.
T. Loewer's BREWERY ICE NO.
NEW YORK FIRE PROOF STORAGE CO.
W. 41ST ST.
1069
ST. RAPHAELS R.C. CHURCH
W. 40TH ST.
711
PIANO FACT.
STEVENSON BREWERY
W. 39TH ST.
710
MORGAN STEAM LAUNDRY
CONDENSED MILK DEPOT
FRANCO AMERICAN BAKING COMPANY
W. 38TH ST.
ELEVENTH AVE
TENTH AVE
153.

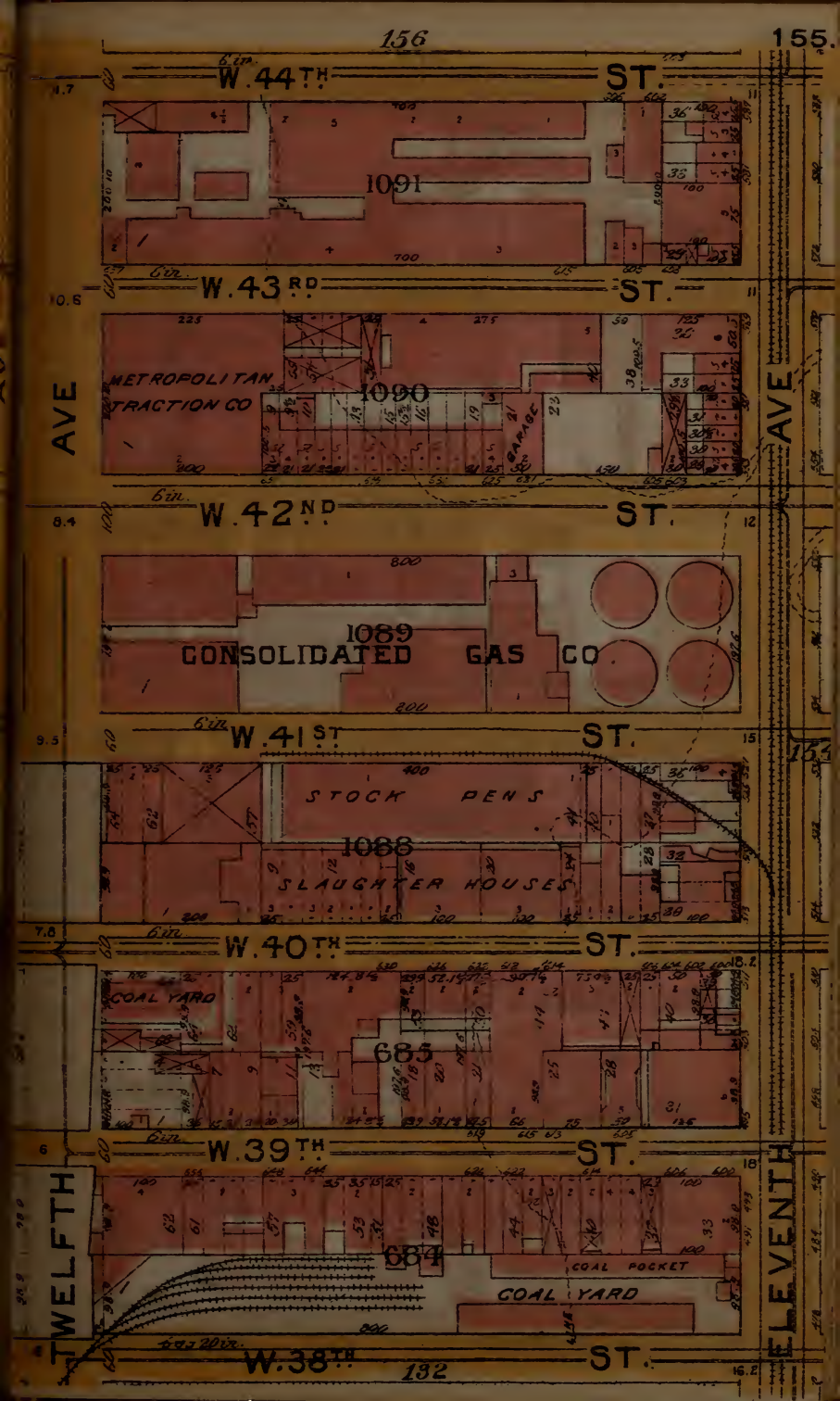
156
155.
W. 44TH ST.
1091
W. 43RD ST.
METROPOLITAN TRACTION CO
1090
GARAGE
AVE
W. 42ND ST.
1089
CONSOLIDATED GAS CO.
W. 41ST ST.
STOCK PENS
1088
SLAUGHTER HOUSES
153
W. 40TH ST.
COAL YARD
685
W. 39TH ST.
684
COAL POCKET
COAL YARD
TWELFTH
ELEVENTH
W. 38TH ST.
132

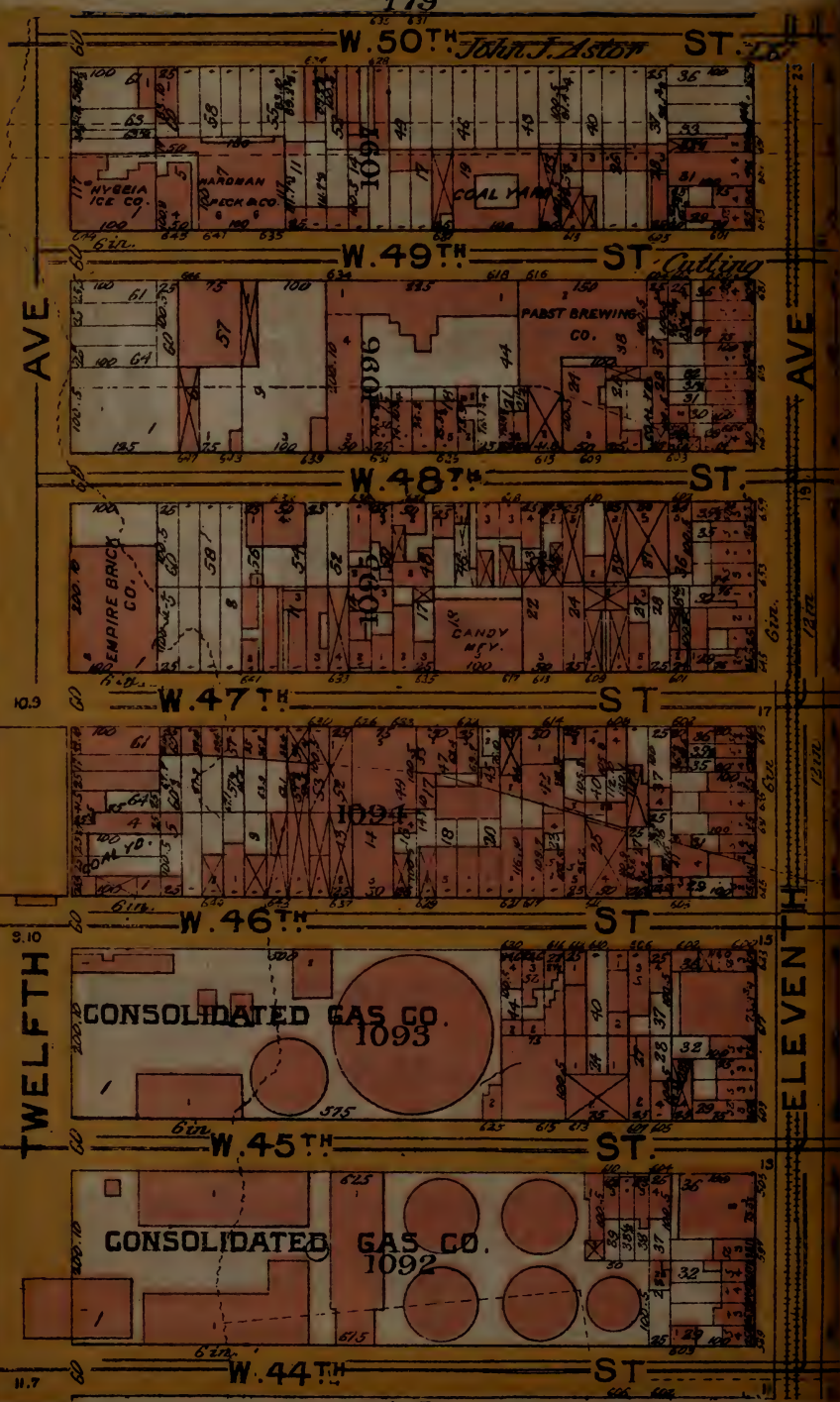
W.50TH ST.
John J. Astor
HYGEIA ICE CO.
HARDMAN PECK & CO.
1097
COAL YARD
W.49TH ST.
Cutting
PABST BREWING CO.
1096
AVE
AVE
W.48TH ST.
EMPIRE BRICK CO.
1095
CANDY MFY.
W.47TH ST
1094
W.46TH ST
TWELFTH
ELEVENTH
CONSOLIDATED GAS CO.
1093
W.45TH ST.
CONSOLIDATED GAS CO.
1092
W.44TH ST

L.67 P.20 W.50TH ST Harmon Hendricks Map
L.66 P.355 W.49TH ST. Map 895
W.48TH ST
W.47TH ST
W.46TH ST
W.45TH ST
W.44TH ST
ELEVENTH AVE
TENTH AVE.
1078
1077
1076
1075
1074
1073
SALVATION ARMY
LAUNDRY
COAL YARD
AMERICAN METER CO.
PUB. SCH. NO. 51


W. 50TH ST.
PUB. SCH. NO. 84
ASSUMPTION R.C. CH.
1059
J. J. Astor
W. 49TH ST.
Philip Weber Partition
1058
W. 48TH ST.
Chas. Kelly
1057
W. 47TH ST.
1056
W. 46TH ST.
1055
Wessel, Bickel & Gross
PIANO HOUSE
W. 45TH ST.
1054
W. 44TH ST.
TENTH AVE
NINTH AVE
STATION


176
W. 50TH ST.
METROPOLITAN
STREET RAILWAY CO.
1040
W. 49TH ST.
DONAC
1039
W. 48TH ST
PUBLIC SCH.
NO. 17
1038
W. 47TH ST
1037
W. 46TH ST.
1036
W. 45TH ST
1035
W. 44TH ST.
NINTH AVE.
EIGHTH AVE
152

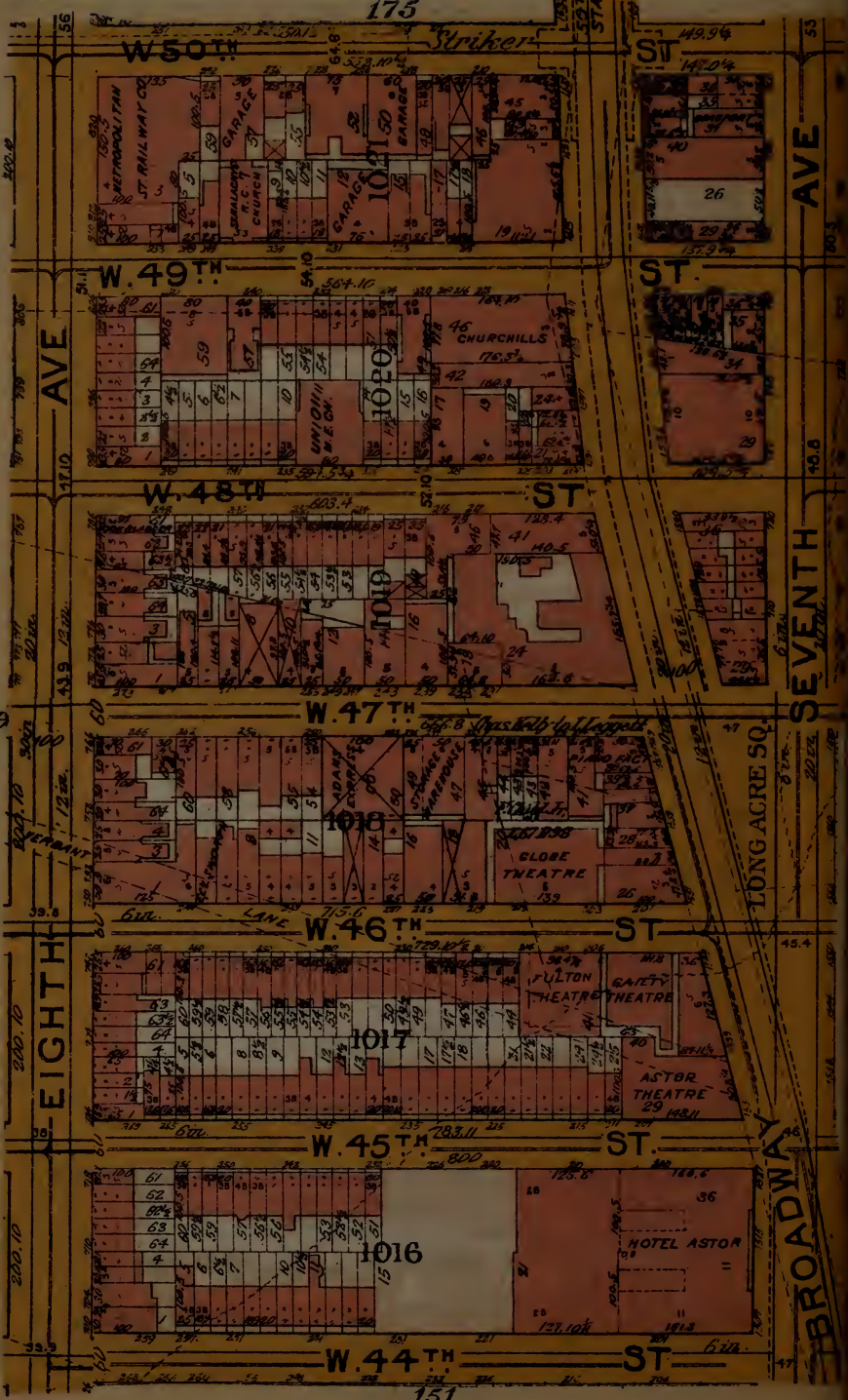
175
W 50TH ST
Striker
EGER ST STATION
ST RAILWAY CO
METROPOLITAN
GARAGE
GERMAN R.C. CHURCH
1021
GARAGE
GARAGE
AVE
W. 49TH ST.
1020
CHURCHILLS
UNION
W. 48TH ST
1019
SEVENTH
W. 47TH ST
Lyons Kelly Lafayette
1018
GLOBE THEATRE
LONG ACRE SQ.
W. 46TH ST
EIGHTH
1017
FULTON THEATRE
GAIETY THEATRE
ASTOR THEATRE
W. 45TH ST.
1016
HOTEL ASTOR
BROADWAY
W. 44TH ST
151


174
W.50TH ST
W.49TH ST.
W.48TH ST
W.47TH ST.
W.46TH ST
W.45TH ST
W.44TH ST
7TH AVE.
6TH AVE
BROADWAY
1000
1001
1000
999
998
997
GARAGE
THEATRE
COLUMBIA THEATRE
CHURCH OF ST. MARY THE VIRGIN
PUBLIC SCHOOL NO. 67
NEW LYCEUM THEATRE
NEW YORK THEATRE
HUDSON THEATRE
THE GERARD
BELASCO THEATRE
L.125 P.109 Map 245
Medcef Eden Map 85
150


173
W.50TH. ST.
Bohemia Garden Corp. of N.Y.
W.49TH. ST.
W.48TH. ST.
W.47TH. ST.
W.46TH. ST.
New York
W.45TH. ST.
Sumter March 15th 1800
W.44TH. ST.
SIXTH AVE.
COLLEGIATE CH.
HOTEL
HOLLAND
FIFTH AVE. BAPT. CH.
HARVARD CLUB
N.Y. YACHT CLUB
BERKELEY LYCEUM
CITY CLUB
PUTNAM BLDG.
149

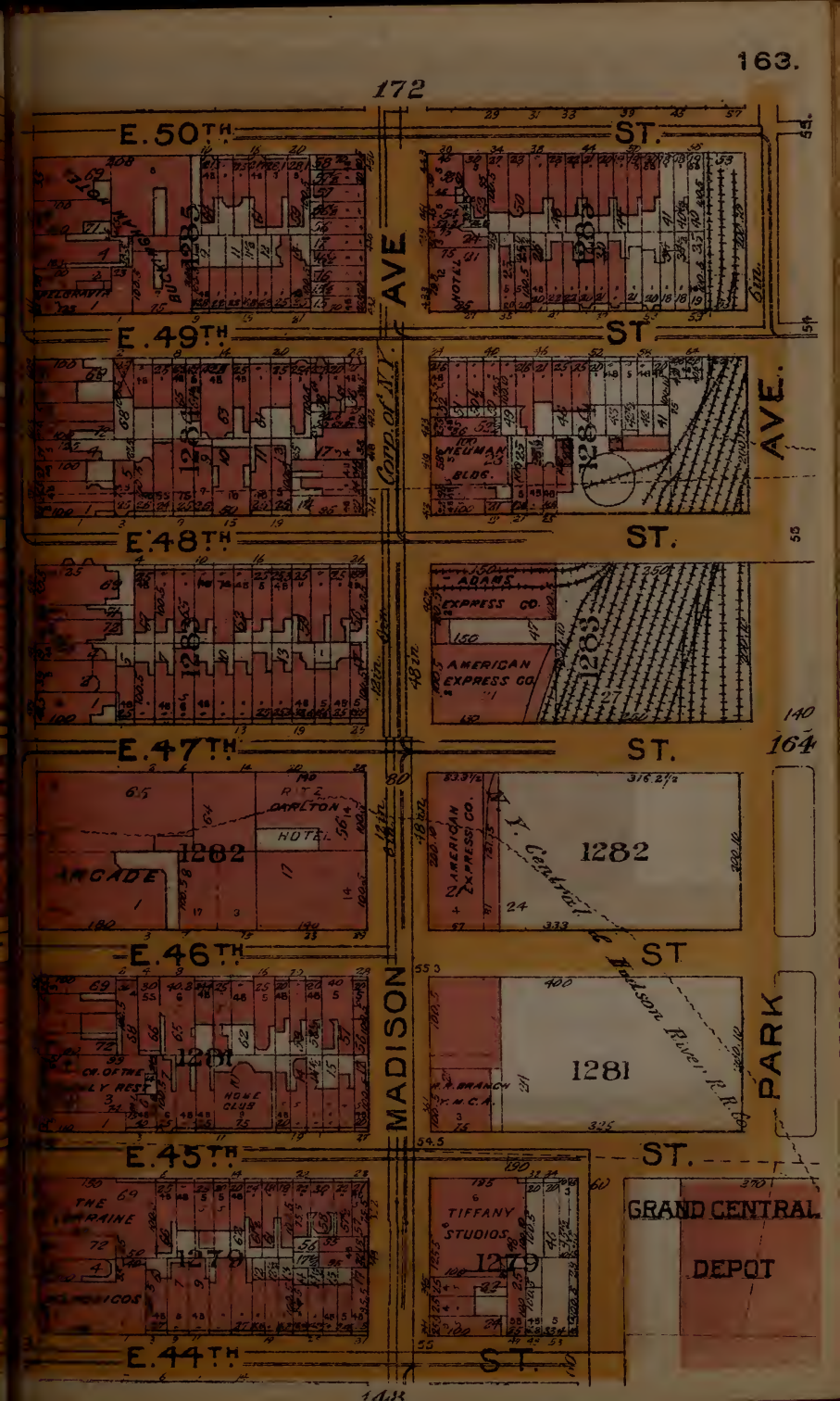
172
E. 50TH ST.
E. 49TH ST
E. 48TH ST.
E. 47TH ST.
E. 46TH ST
E. 45TH ST.
E. 44TH ST.
148
MADISON AVE.
Corp. of N.Y.
5th AVE.
PARK
Y. Central & Hudson River R.R. Co.
HOTEL
NEWMAN BLDG.
ADAMS EXPRESS CO.
AMERICAN EXPRESS CO.
RITZ CARLTON HOTEL
ARCADE
1282
1281
1280
1279
1283
1284
TIFFANY STUDIOS
GRAND CENTRAL DEPOT
164

E.50TH ST.
TRANSFORMER STA
BOILER ROOM
1304
E.49TH ST
1303
E.48TH ST.
1302
E.47TH ST.
168
MERCHANTS MANUFACTURE
1301
EXCHANGE
E.46TH ST.
PARK
1300
E.45TH ST.
1299
POST OFFICE
E.44TH ST
AVE.
LEXINGTON AVE

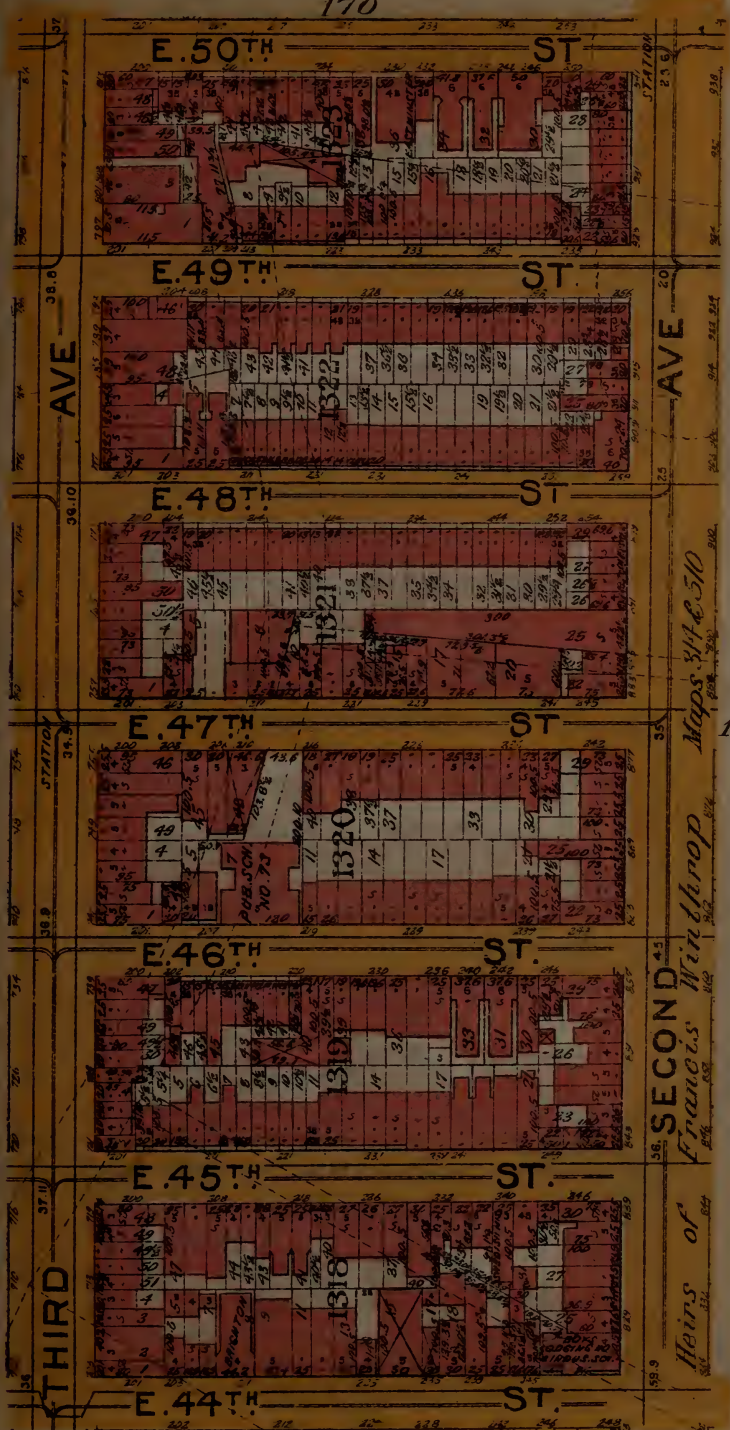
170
E.50TH ST
E.49TH ST.
E.48TH ST
E.47TH ST
E.46TH ST.
E.45TH ST.
E.44TH ST.
THIRD AVE
SECOND AVE
1323
1322
1321
1320
1319
1318
Heirs of Francis Windlrop
Maps 3 & 4 of 510
166
146

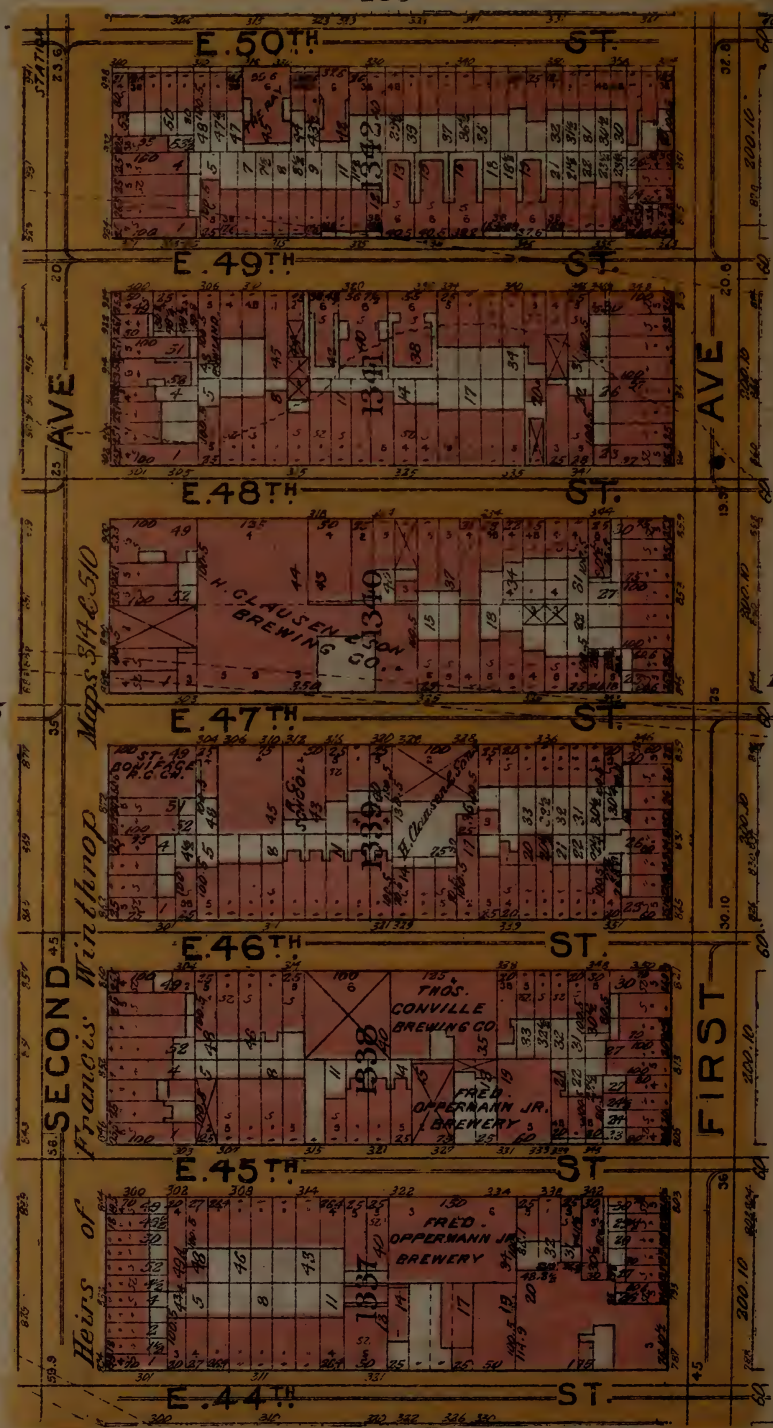
169
E. 50TH ST.
E. 49TH ST.
E. 48TH ST.
E. 47TH ST.
E. 46TH ST.
E. 45TH ST.
E. 44TH ST.
SECOND AVE
FIRST AVE
H. CLAUSEN & SON BREWING CO.
THOS. CONVILLE BREWING CO.
FRED. OPPERMANN JR. BREWERY
Heirs of Francis Winthrop
Maps 5&6 & 10
165
16
145

E. 50TH DUNSCOMB PL. ST.
BEEKMAN
MITCHELL PL.
E. 49TH ST.
FIRST AVE.
1361
1360
FLOUR MILL
E. 48TH ST.
1359
E. 47TH ST.
1358
E. 46TH ST.
Schwarzschild & Sulzberger
1357
SLAUGHTER HOUSE
E. 45TH ST.
SWIFT & CO.
UNITED DRESSED BEEF CO.
1356
SLAUGHTER HOUSE
E. 44TH ST.
EAST RIVER

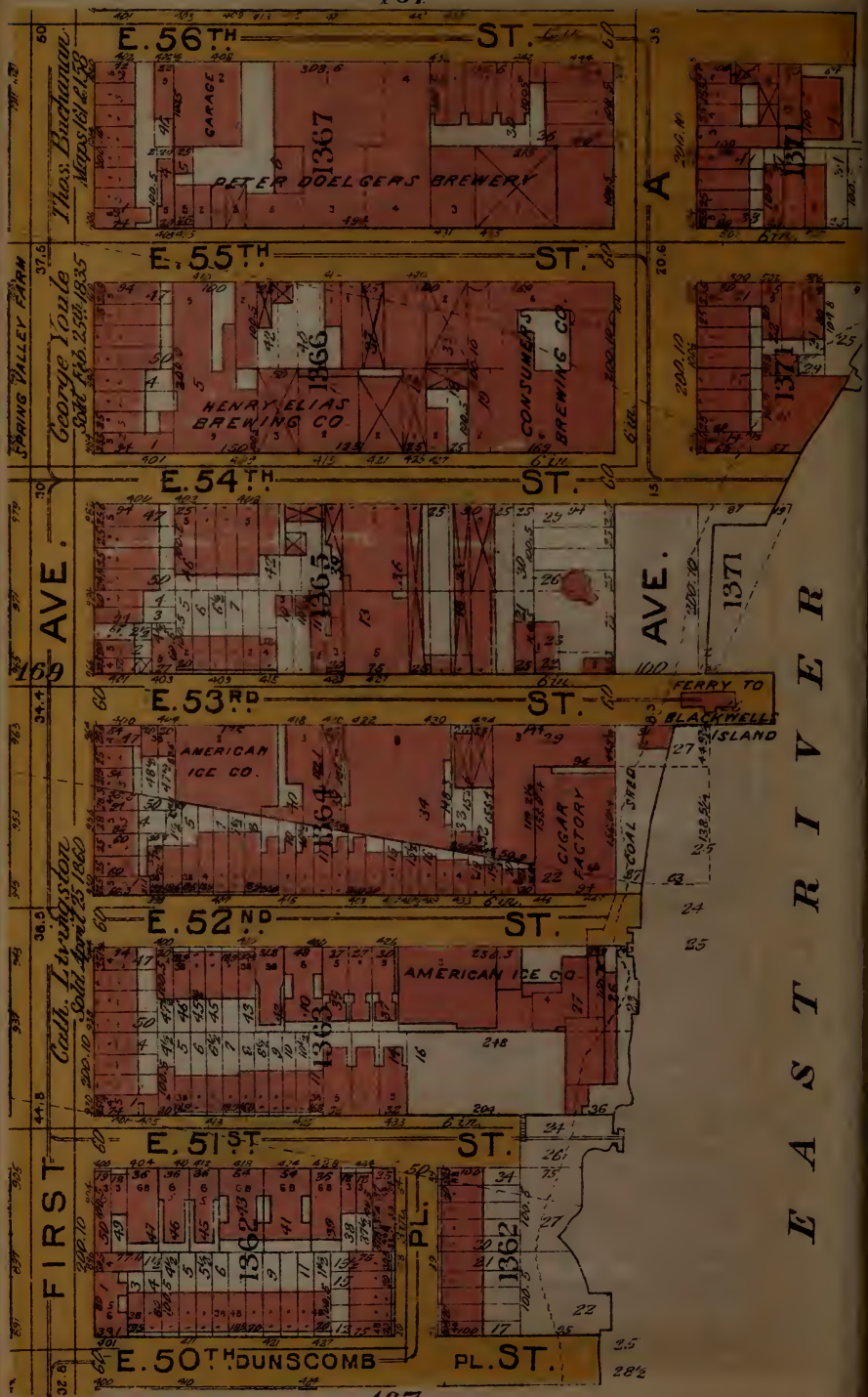
E. 56TH ST.
E. 55TH ST.
E. 54TH ST.
E. 53RD ST.
E. 52ND ST.
E. 51ST ST.
E. 50TH ST.
DUNSCOMB PL.
PL.
FIRST AVE.
AVE.
A
EAST RIVER
FERRY TO BLACKWELLS ISLAND
COAL SHED
PETER DOELGER'S BREWERY
GARAGE
HENRY ELIAS BREWING CO.
CONSUMERS BREWING CO.
AMERICAN ICE CO.
CIGAR FACTORY
Thos. Buchanan Maps 1816 & 1828
George Youle Sold Feb. 25th 1835
Cadt. Livingston Sold April 25 1860
SPRING VALLEY FARM
1367
1366
1365
1364
1363
1362
1371
169

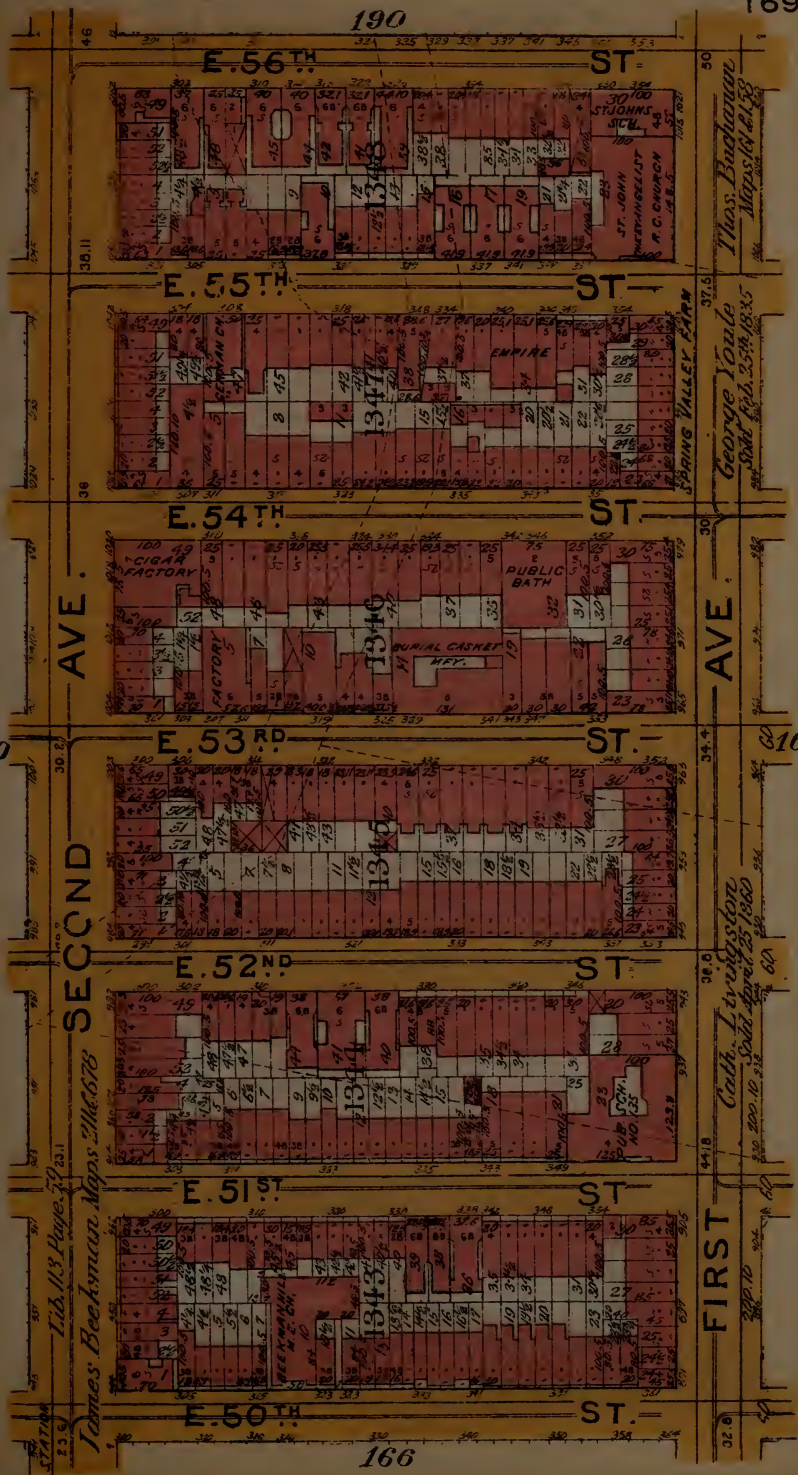
190
E. 56TH ST.
E. 55TH ST.
E. 54TH ST.
E. 53RD ST.
E. 52ND ST.
E. 51ST ST.
E. 50TH ST.
SECOND AVE.
FIRST AVE.
170
168
166
1345
1347
1346
1344
1343
ST JOHNS SCH.
ST. JOHN EVANGELIST R.C. CHURCH
EMPIRE
SPRING VALLEY FARM
CIGAR FACTORY
PUBLIC BATH
BURIAL CASKET MFY.
FACTORY
SCH. NO. 35
Thos. Buchanan Maps 1861-63
George Youle Sold Feb. 23-1868
Geo. Livingston Sold April 25 1860
James Beekman Maps 1861-78
Lib. 113 Page 79

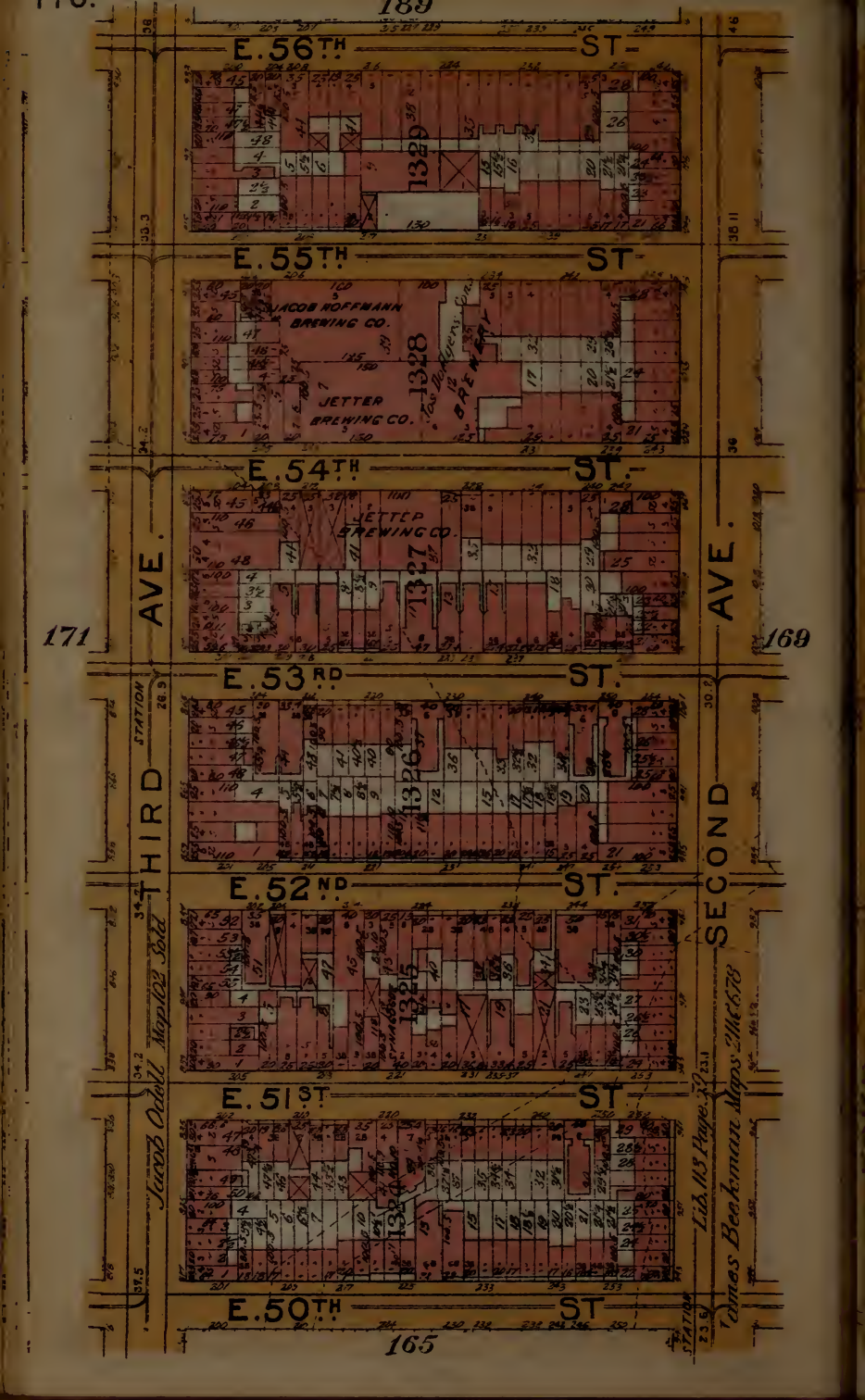
189
E. 56TH ST
E. 55TH ST
E. 54TH ST.
E. 53RD ST.
E. 52ND ST.
E. 51ST ST
E. 50TH ST
THIRD AVE.
SECOND AVE.
171
169
165
1329
1328
1327
1326
1325
JACOB HOFFMANN BREWING CO.
JETTER BREWING CO.
JETTER BREWING CO.
Jacob Odell Map 102 Sold
Lib. 113 Page 32
Thomas Beekman Map 2 Nov 1878


E.56TH.
ST.
E.55TH.
ST.
E.54TH.
ST.
E.53RD.
ST.
E.52ND.
ST.
E.51ST.
ST.
E.50TH.
ST.
PARK
AVE
LEXINGTON
AVE.
THIRD
AVE
1310
1309
1308
1307
1306
1305
SYNAGOGUE
HALL
ASHTON
PLEDGE
Y.M.C.A.
SWEDISH
BAPT. CH.
BABIES HOSPITAL
ST. PETERS
GER. CH.
NEWARK
HALL
SWEDISH
PUB. SCH.
NO. 18
THE F.W. SCHAEFER
BREWING CO.
NURSERY & CHILDS HOSPITAL
STATION


E. 56TH ST
E. 55TH ST
E. 54TH ST.
E. 53RD ST
E. 52ND ST
E. 51ST ST
E. 50TH ST.
5TH AVE
MADISON AVE
PARK AVE
HOTEL ST REGIS
CRITERION CLUB
THE BERKSHIRE
UNION CLUB
R.C. TRADE SCH
ST. PATRICKS CATHEDRAL
FIRST REF. EPIS. CH.
John Mason L.172 P.154
John Mason L.177 P.138 Map 202
Corp. of N.Y.
Chas. Revers L.80 P.355
Robt. Lyburn L.150 P.232
1290
1289
1288
1287
1286


W. 56TH ST.
Jasper Ward Map 436
FIFTH AVE.
PRES. CH.
W. 55TH ST.
Corp. of New York
HOTEL SEVON
HOTEL GOTHAM
UNIVERSITY CLUB
AVE
W. 54TH ST.
Thos. A. Emmet L. 753 P. 85
ST. THOMAS P.E. CH.
W. 53RD ST.
W. 52ND ST.
Frederick Bienhauer L. 1430 P. 537 L. 1971 P. 111
Map No. 257
SIXTH
FIFTH
W. 51ST ST.
W. 50TH ST.
Botanic Garden Corp. of N.Y.

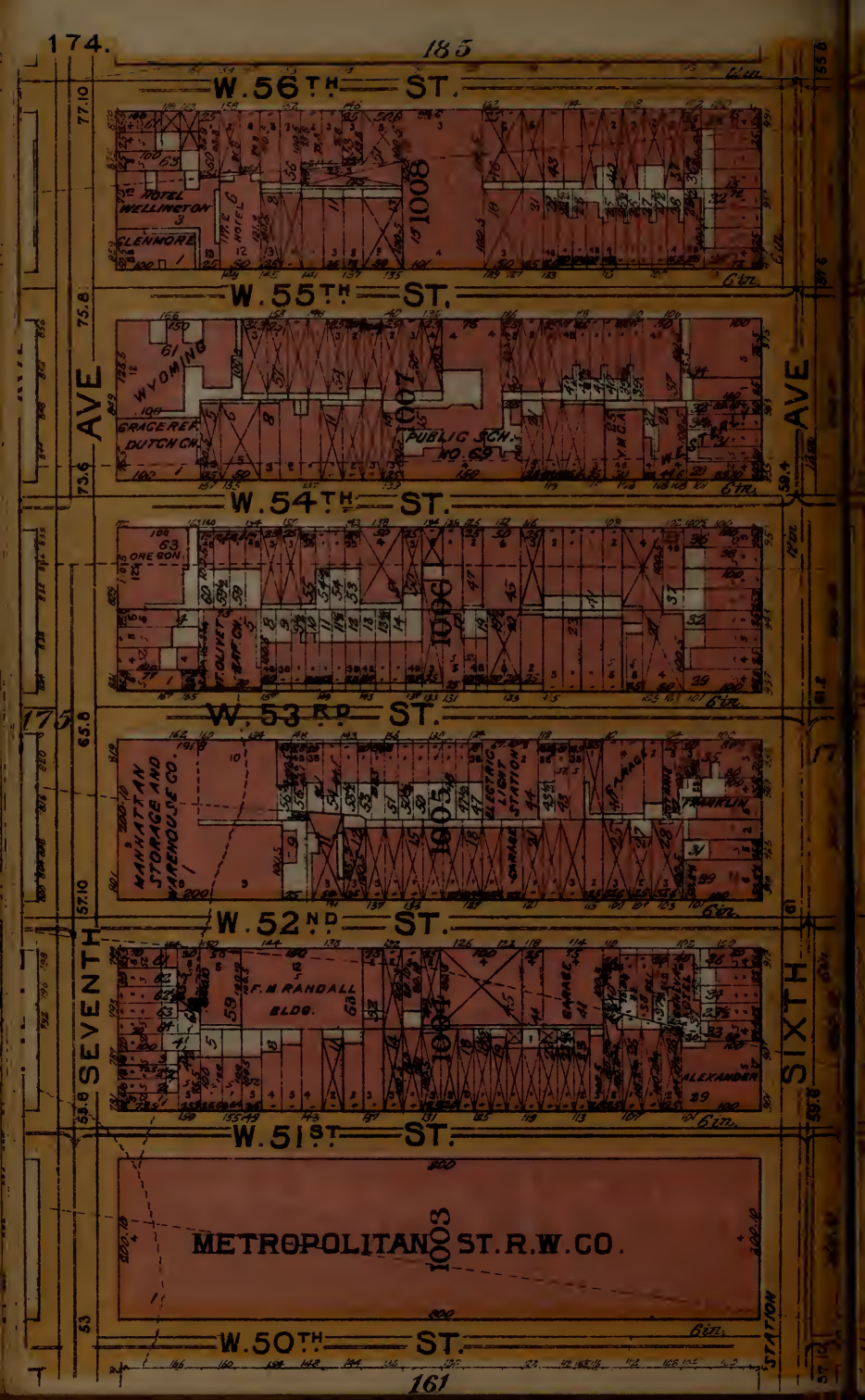
174.
185
W. 56TH ST.
W. 55TH ST.
W. 54TH ST.
W. 53RD ST.
W. 52ND ST.
W. 51ST ST.
W. 50TH ST.
161
175
SEVENTH AVE
SIXTH AVE
HOTEL WELLINGTON
GLENMORE
HOTEL
1008
WYOMING
GRACE REF. DUTCH CH.
PUBLIC SCH. NO. 69
1007
ONEIDA
ST. OLIVET'S BAPT. CH.
1006
MANHATTAN STORAGE AND WAREHOUSE CO.
ELECTRIC LIGHT STATION
GARAGE
FRANKLIN
1005
F. M. RANDALL BLDG.
GARAGE
ALEXANDER
1004
METROPOLITAN ST. R. W. CO.
1003
STATION

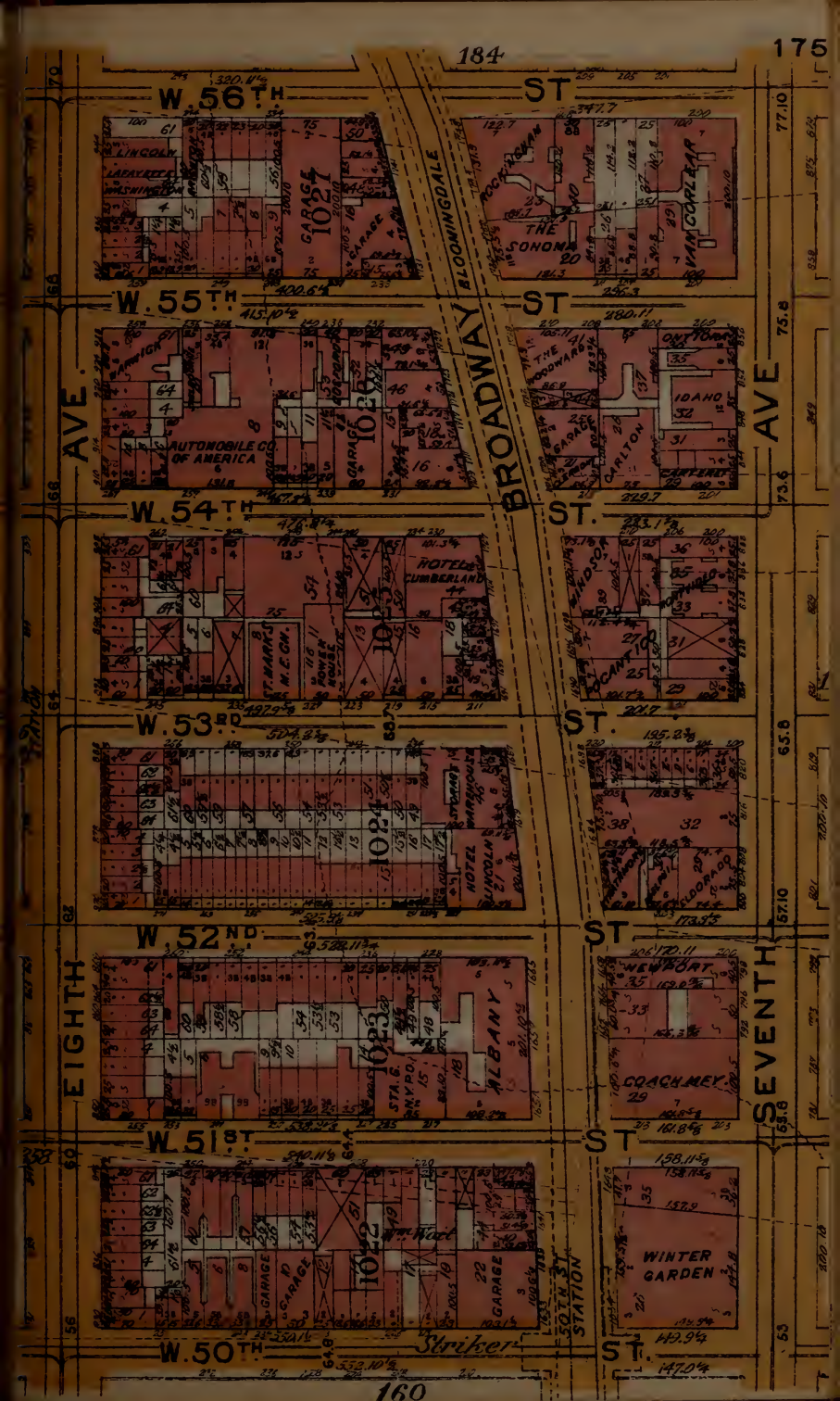
W. 56TH ST
W. 55TH ST
W. 54TH ST.
W. 53RD ST.
W. 52ND ST
W. 51ST ST
W. 50TH ST.
EIGHTH AVE.
SEVENTH AVE
BROADWAY
BLOOMINGDALE
LINCOLN
LAFAYETTE
WASHINGTON
GARAGE
1021
THE SONOMA
VANCLEAR
AUTOMOBILE CO. OF AMERICA
1023
THE WOODWARD
CARLTON
IDAHO
CARPENTER
HOTEL CUMBERLAND
ST. MARKS M.E. CH.
THE POWER HOUSE
1025
HOTEL LINCOLN
1024
ALBANY
STA. 6 N.Y.P.D.
1026
NEWPORT
COACHMEY
1022
Mr. Wait
Striker
WINTER GARDEN
50TH ST STATION

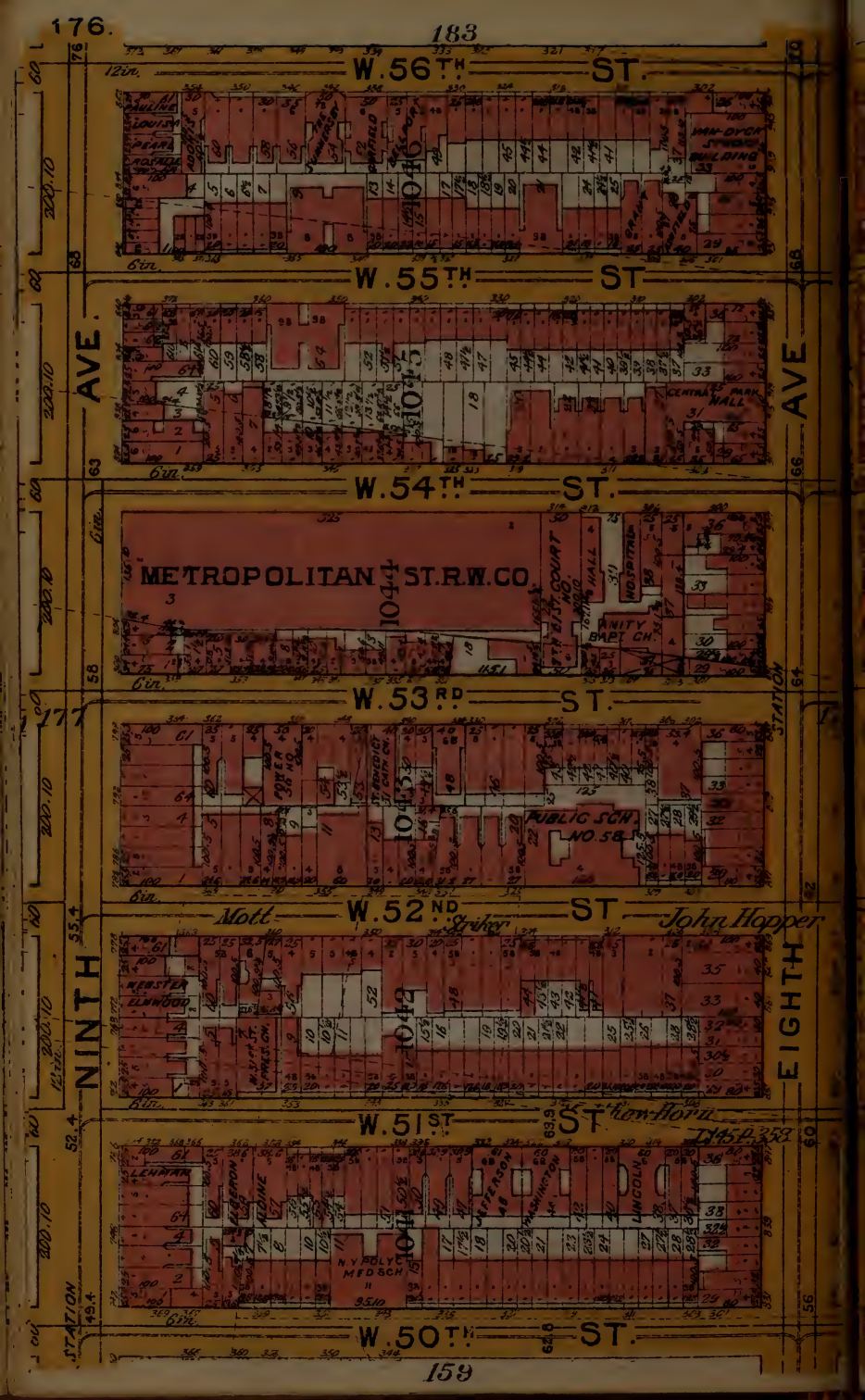
W. 56TH ST.
W. 55TH ST
W. 54TH ST.
W. 53RD ST.
W. 52ND ST
W. 51ST ST
W. 50TH ST.
AVE.
AVE
NINTH
EIGHTH
STATION
METROPOLITAN ST.R.W.CO.
1044
1045
1043
1042
1041
PUBLIC SCH. NO. 58
CENTRAL PARK HALL
HOSPITAL
UNITY BAPT. CH.
POWER STATION NO.
NY POLYTECHNIC MED SCH
Mott
John Hopper
New York
LINCOLN
WASHINGTON
JEFFERSON
ADAMS
LENNAR
WEBSTER
ELMWOOD
WASHINGTON

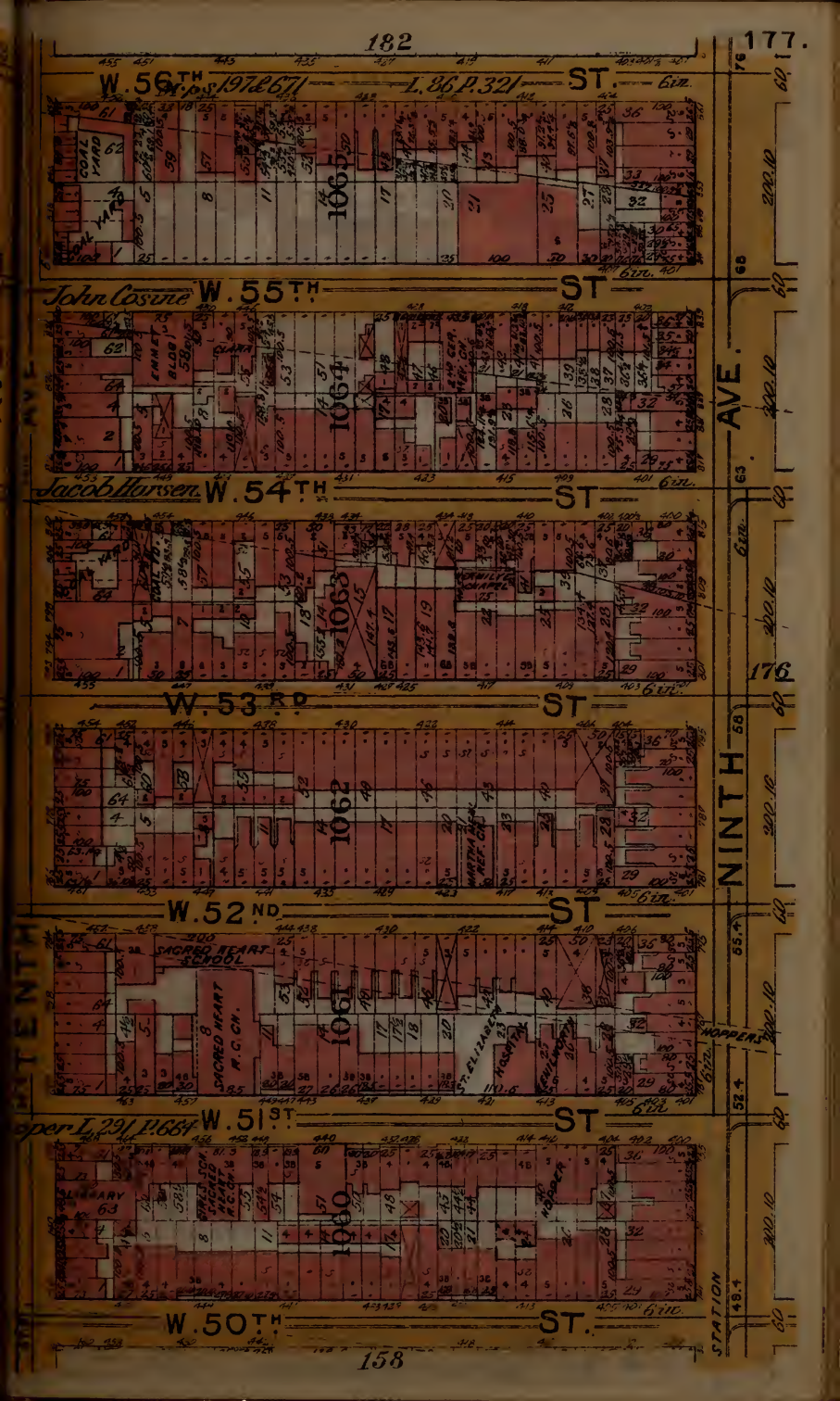
182
177.
W. 56TH ST.
Map 197 & 671
L. 86 P. 321
COAL YARD
1065
John Cosine
W. 55TH ST
1064
Jacob Harsen
W. 54TH ST
1063
176
W. 53RD ST
1062
W. 52ND ST
SACRED HEART SCHOOL
SACRED HEART R.C.CH.
1061
HOPPERS
W. 51ST. ST
1060
W. 50TH ST.
NINTH AVE.
STATION
158

181
W. 56TH ST
1084
W. 55TH ST
IRON WKS.
ATLAS MILLS
PIANO FACTORY
ST AMBROSE R.C.CH.
1083
W. 54TH ST
1082
METROPOLITAN ST.R.W.CO.
179
W. 53RD ST
John Hopper L.275 P.12
1081
W. 52ND ST
1080
ST MARKS
LOUISIANA
ELEVENTH AVE
W. 51ST ST
L.228 P.338
1079
THEATRE
HUDSON
W. 50TH ST
Harmon Hendricks
157

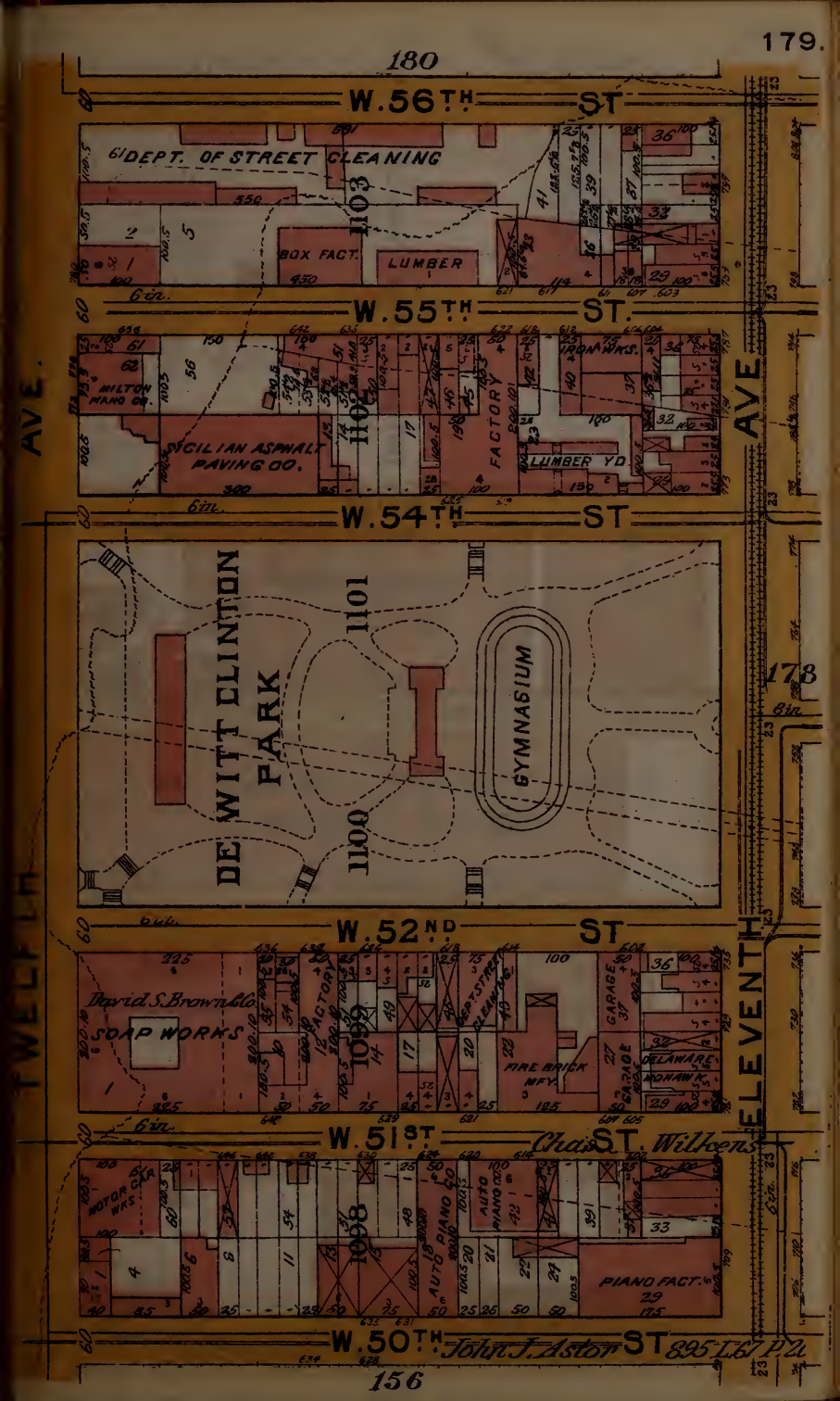
180
W. 56TH ST
DEPT. OF STREET CLEANING
1103
BOX FACT.
LUMBER
W. 55TH ST.
MILTON PIANO CO.
SICILIAN ASPHALT PAVING CO.
1102
FACTORY
IRON WKS.
LUMBER YD
W. 54TH ST
DE WITT CLINTON PARK
1101
1100
GYMNASIUM
178
W. 52ND ST
David S. Brown & Co
SOAP WORKS
1099
FACTORY
FIRE BRICK MFY.
GARAGE
DELAWARE & HOHAWK R.R.
W. 51ST ST
Chas. Wilkens
1098
MOTOR CAR WKS.
AUTO PIANO CO.
PIANO FACT.
W. 50TH ST
John J. Astor
895 L.67 P.21
TWELFTH AVE.
ELEVENTH AVE.
156

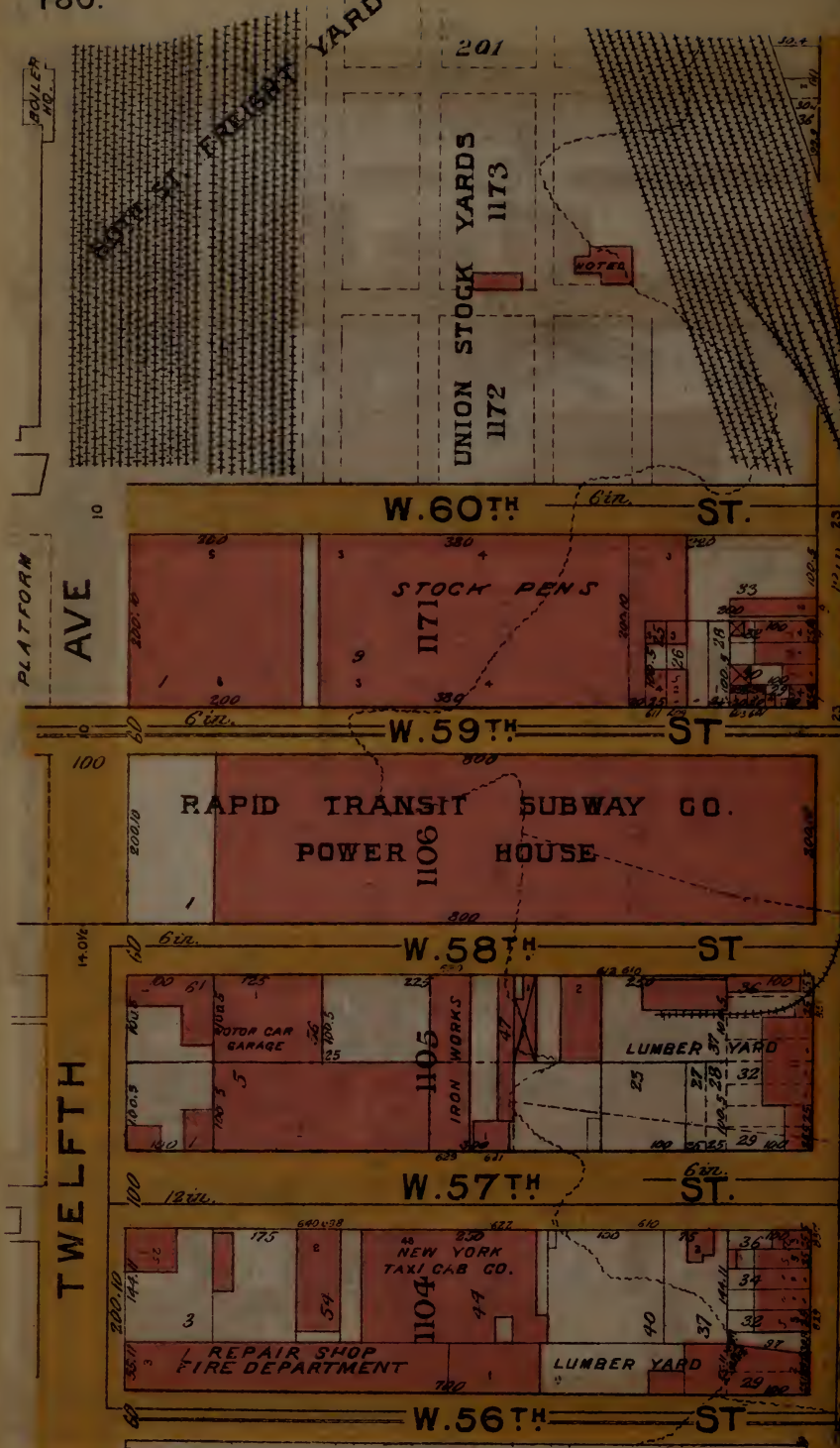
NEW YORK CENTRAL FREIGHT YARD
201
UNION STOCK YARDS
1173
1172
WATER
BOILER HO.
W. 60TH ST.
STOCK PENS
1171
PLATFORM
AVE
W. 59TH ST
RAPID TRANSIT SUBWAY CO.
POWER HOUSE
1106
W. 58TH ST
MOTOR CAR GARAGE
1105
IRON WORKS
LUMBER YARD
W. 57TH ST.
NEW YORK TAXI CAB CO.
1104
REPAIR SHOP
FIRE DEPARTMENT
LUMBER YARD
W. 56TH ST
TWELFTH
ELEVENTH AVE.
WEST END AV
179

W. 62ND ST.

W. 61ST ST. John Low ST

W. 60TH ST.

W. 59TH ST.

W. 58TH John Somerindyke L.85 P.299 ST

W. 57TH ST

W. 56TH ST

WEST END AVE. | AMSTERDAM AV. | ELEVENTH AVE. | TENTH AVE.

1163 | 1152 | 1151 | 1087 | 1086 | 1085

PLAYGROUND

DEWITT CLINTON HIGH SCHOOL

ROTHSCHILD & CO. | LOFTS | FACTORY | Stanson Decker Co DAIRY

Sarah Starke

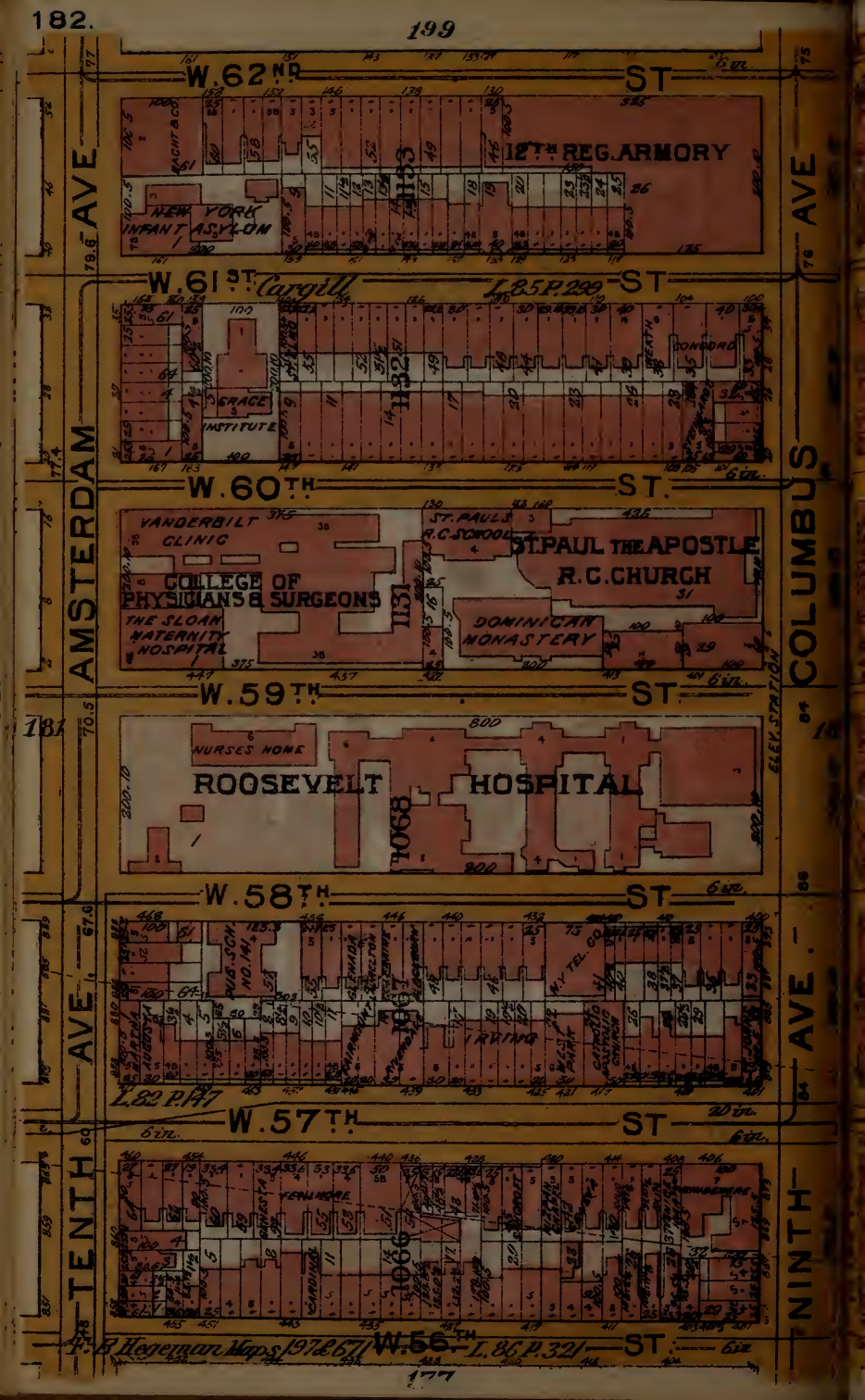
W.62ND ST
12TH REG. ARMORY
NEW YORK INFANT ASYLUM
W.61ST ST
Cargill L.85 P.299
GRACE INSTITUTE
W.60TH ST.
VANDERBILT CLINIC
COLLEGE OF PHYSICIANS & SURGEONS
THE SLOAN MATERNITY HOSPITAL
ST. PAUL'S R.C. SCHOOL
ST. PAUL THE APOSTLE R.C. CHURCH
DOMINICAN MONASTERY
W.59TH ST
NURSES HOME
ROOSEVELT HOSPITAL
W.58TH ST
PUB. SCH. NO. 141
IRVING
L.82 P.147
W.57TH ST
TENEMENTS
W.56TH ST
L.86 P.321
AMSTERDAM AVE
COLUMBUS AVE
TENTH AVE
NINTH AVE
ELEV. STATION
P. B. Hegeman Maps 197 & 67

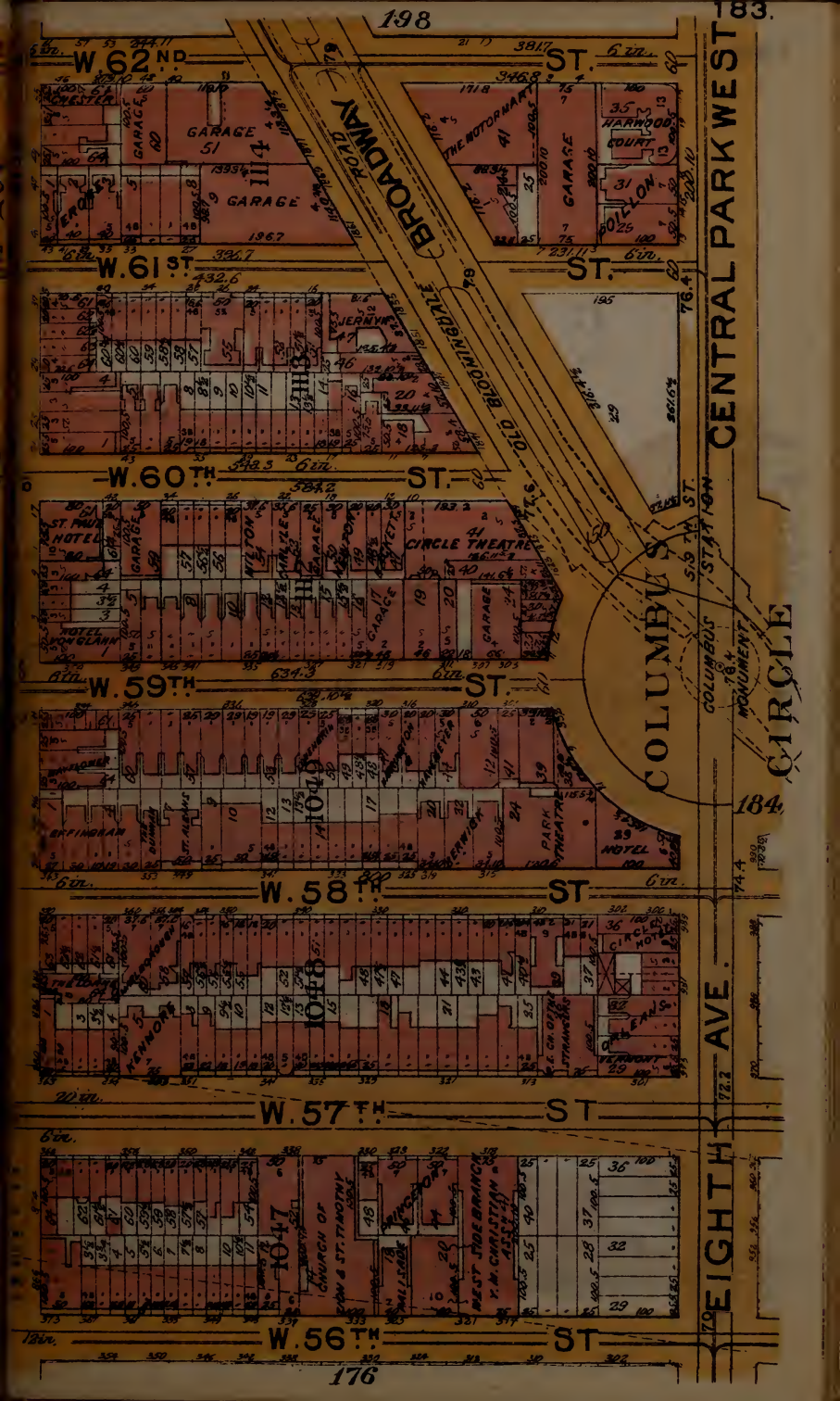
198
183.
W 62ND ST.
W. 61ST ST.
W. 60TH ST.
W. 59TH ST.
W. 58TH ST
W. 57TH ST
W. 56TH ST
BROADWAY
OLD BLOOMINGDALE
CENTRAL PARK WEST
COLUMBUS CIRCLE
EIGHTH AVE.
GARAGE
THE MOTORHART
HARWOOD COURT
HOLLOW
JERNYN
CIRCLE THEATRE
ST. PAUL HOTEL
HOTEL MONGLAHN
WEYMOUTH
BRYNGHAM
PARK THEATRE
HOTEL
CIRCLE HOTEL
CHURCH OF SAINT TIMOTHY
WEST SIDE BRANCH Y.M. CHRISTIAN ASSOCIATION
COLUMBUS STATION
COLUMBUS MONUMENT
184.
176

CENTRAL PARK

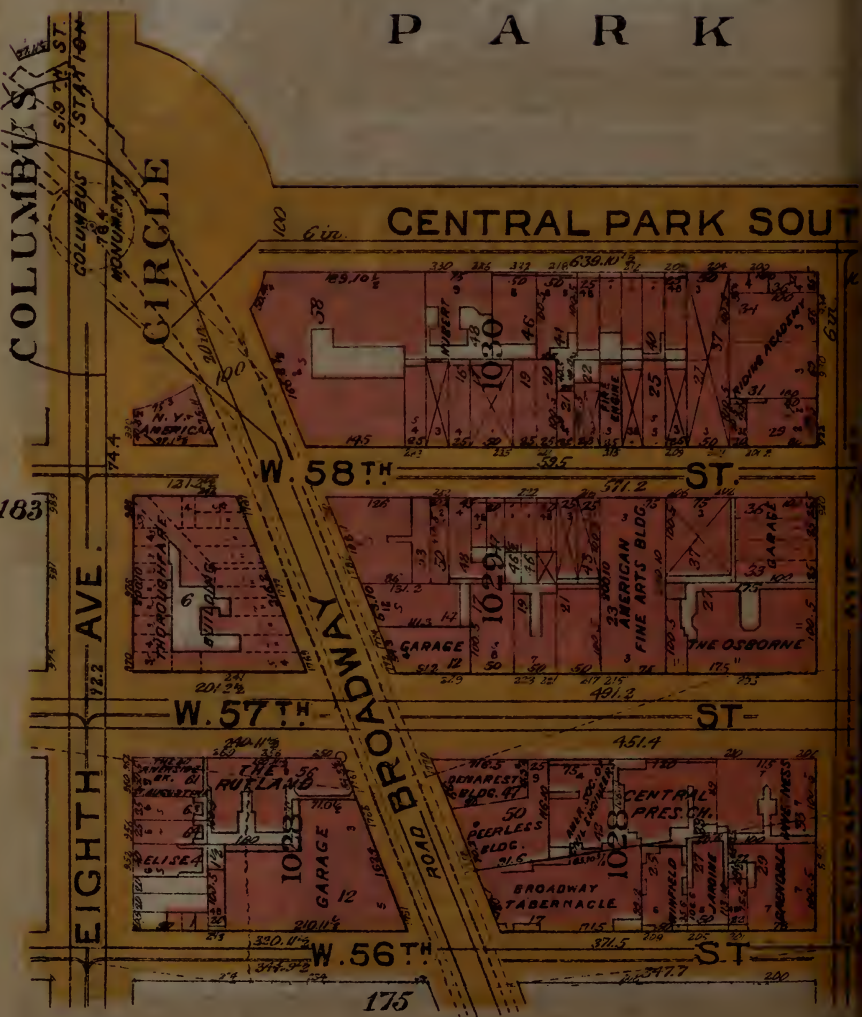

CENTRAL PARK

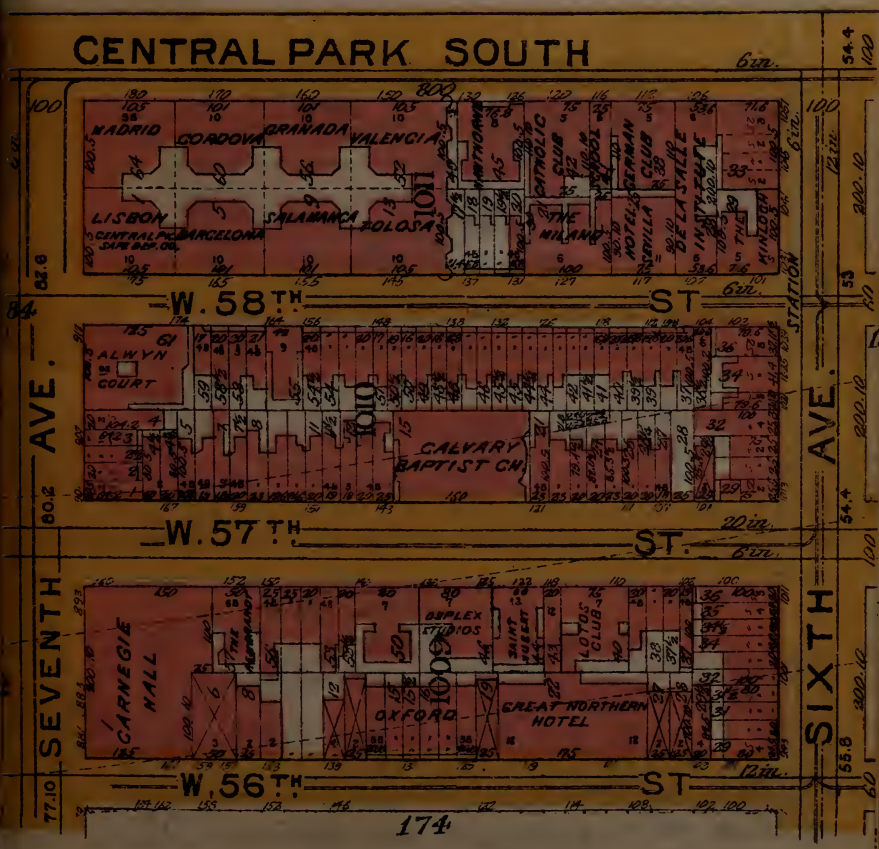

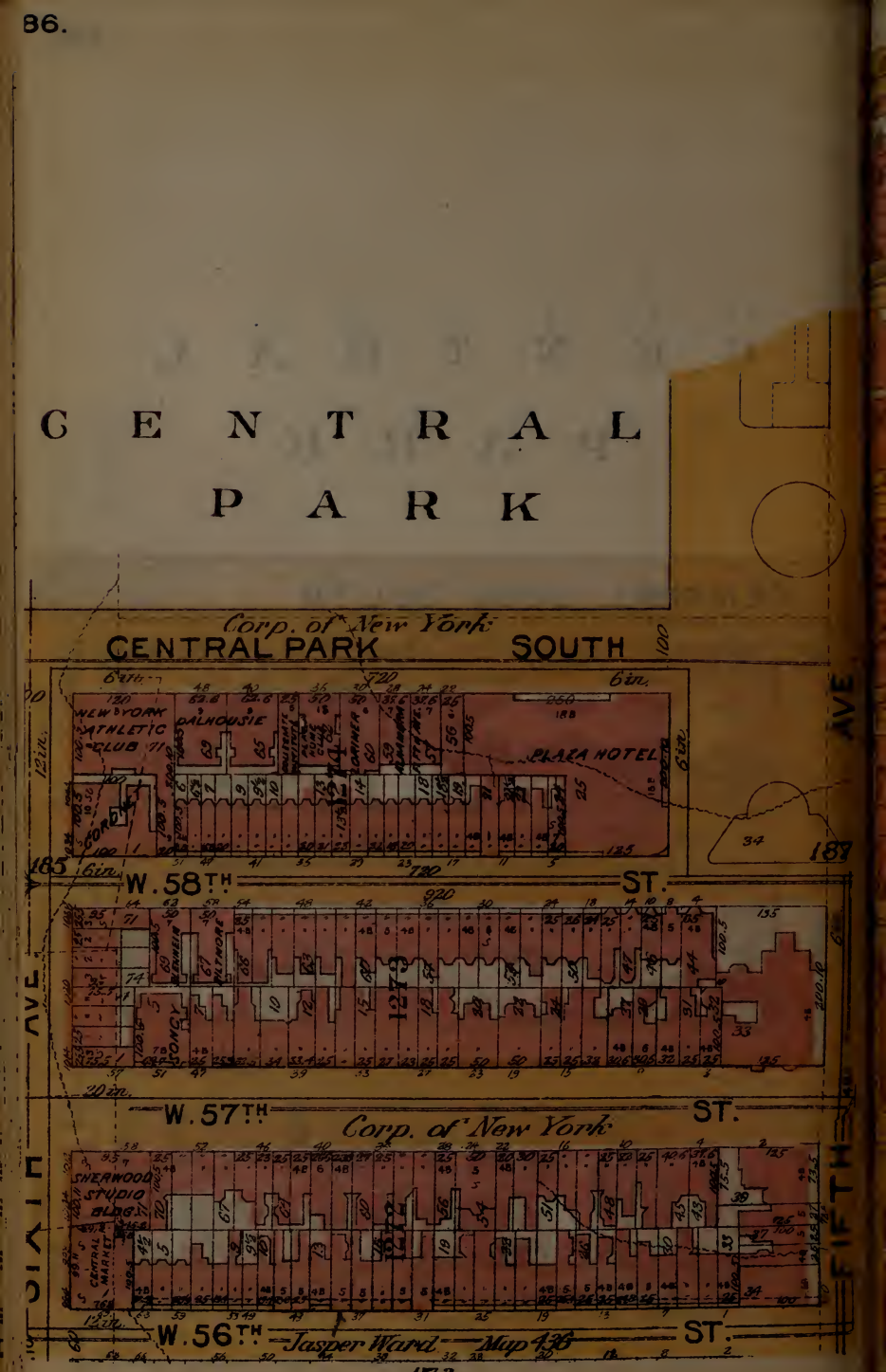
CENTRAL PARK
Corp. of New York
CENTRAL PARK SOUTH
NEW YORK ATHLETIC CLUB
DALHOUSIE
PLAZA HOTEL
W. 58TH ST.
W. 57TH ST.
Corp. of New York
SHERWOOD STUDIO BLDG.
W. 56TH ST.
Jasper Ward Map 436
FIFTH AVE.
173

E. 62ND ST

E. 61ST ST.

E. 60TH ST.

E. 59TH ST.

E. 58TH ST.

E. 57TH ST

E. 56TH ST

AVE.

PARK

MADISON

John Mason

Hugh Grimes

John Mason

Hugh Grimes

John Kemp

1376

1375

1374

1294

1293

1292

YOSEMITE

METROPOLITAN CLUB

MADISON TRUST CO.

PARK & TILDEN

DIAMONDS CLUB

HOTEL NETHERLAND

WOORDE BLDG.

HOFFMAN APTS.

MADISON N.E. CH.

TUXEDO

MAGNES BLDG.

HOTEL SAVOY

RIDING CLUB

EMMET ARCADE

BOLKENHAYN

SYDENHAM BLDG.

PLAZA MUSIC HALL

GARAGE

HOTEL ROLAND

BOARD OF EDUCATION

CLARENDON

MASON

MADISON AVE. REF. DUTCH CH.

ESSEX

STUDIO BLDG.


E. 62ND ST.
E. 61ST ST.
E. 60TH ST.
E. 59TH ST.
E. 58TH ST.
E. 57TH ST.
E. 56TH ST.
LEXINGTON AVE
THIRD AVE
1396
1395
1394
DRY GOODS
Bloomingdale Brothers
1393
UNION HALL
GARAGE
LIBRARY
1313
LEXINGTON
OPERA HOUSE
1312
KEITH & PROCTORS 58TH ST THEATRE
PALM GARDEN
7TH DIST CIVIL COURT
1311
SARATOGA STABLES
SOUTH KENSINGTON

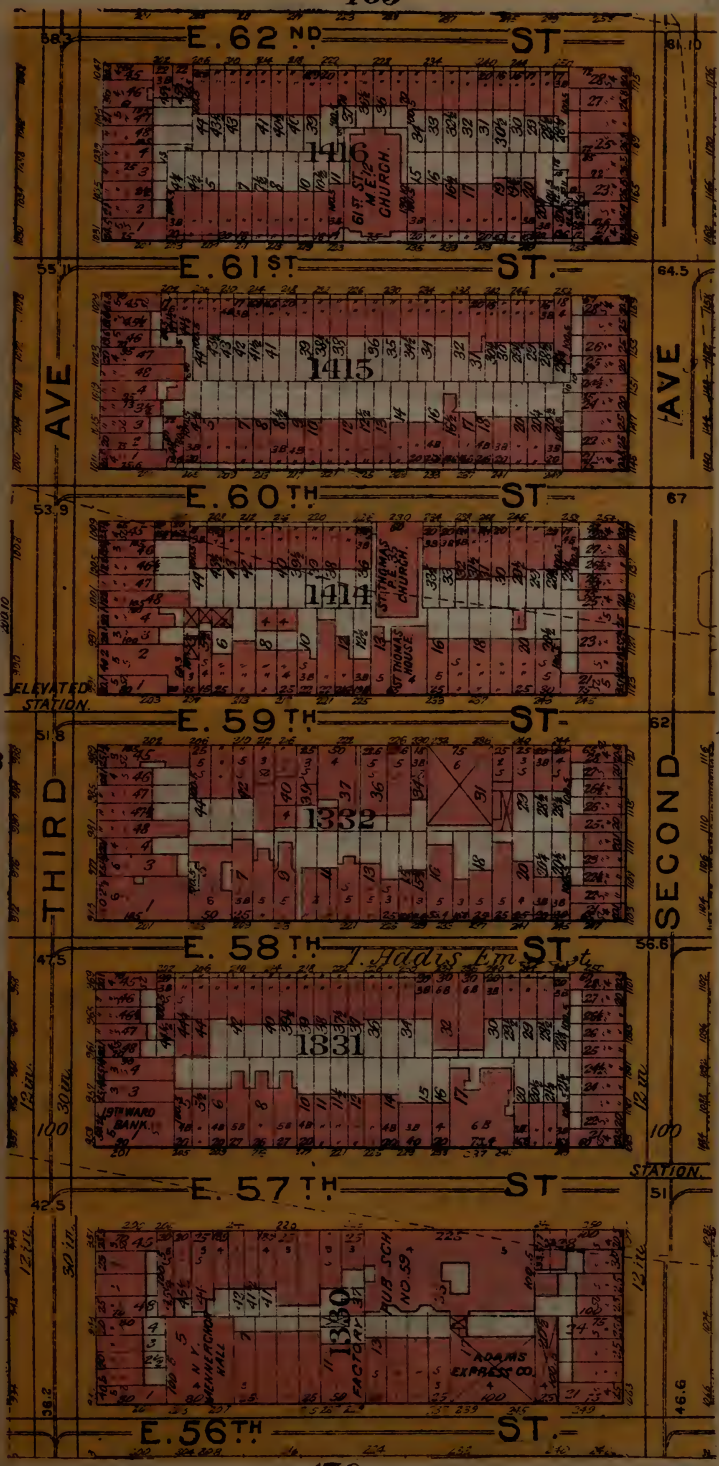
E. 62ND ST
E. 61ST ST.
E. 60TH ST
E. 59TH ST
E. 58TH ST
E. 57TH ST
E. 56TH ST.
THIRD AVE
SECOND AVE
1416
61ST ST. M.E. CHURCH
1415
1414
ST THOMAS P.E. CHURCH
ST THOMAS HOUSE
ELEVATED STATION.
1332
1331
19TH WARD BANK
STATION.
1330
FACTORY
PUB. SCH. NO. 59
N.Y. MECHANICS HALL
ADAMS EXPRESS CO.
188
190

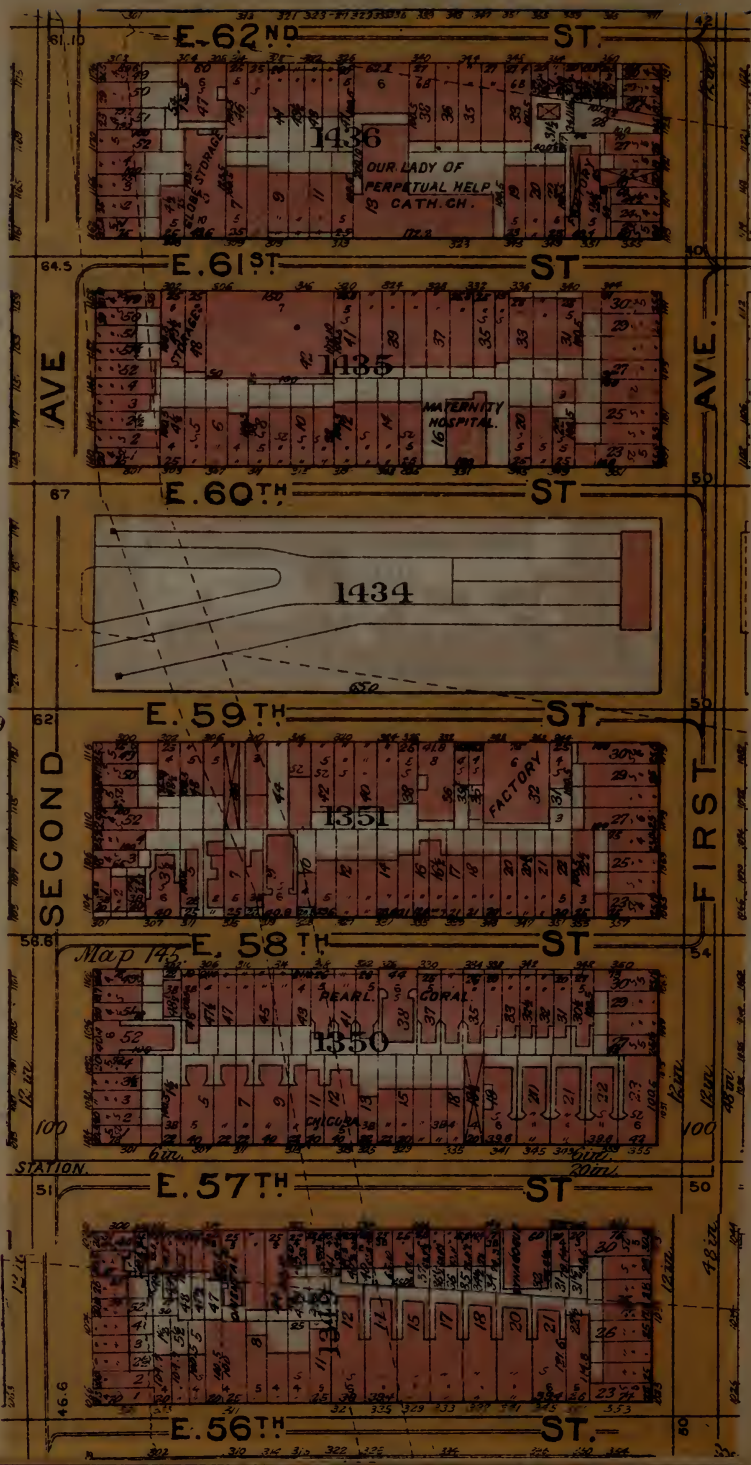
E. 62ND ST.
1436
OUR LADY OF PERPETUAL HELP CATH. CH.
GLOBE STORAGE
E. 61ST ST
1435
MATERNITY HOSPITAL
E. 60TH ST
1434
E. 59TH ST
1351
FACTORY
SECOND AVE
FIRST AVE.
E. 58TH ST
Map 145
PEARL
CORAL
1350
CHICORA
STATION
E. 57TH ST
E. 56TH ST

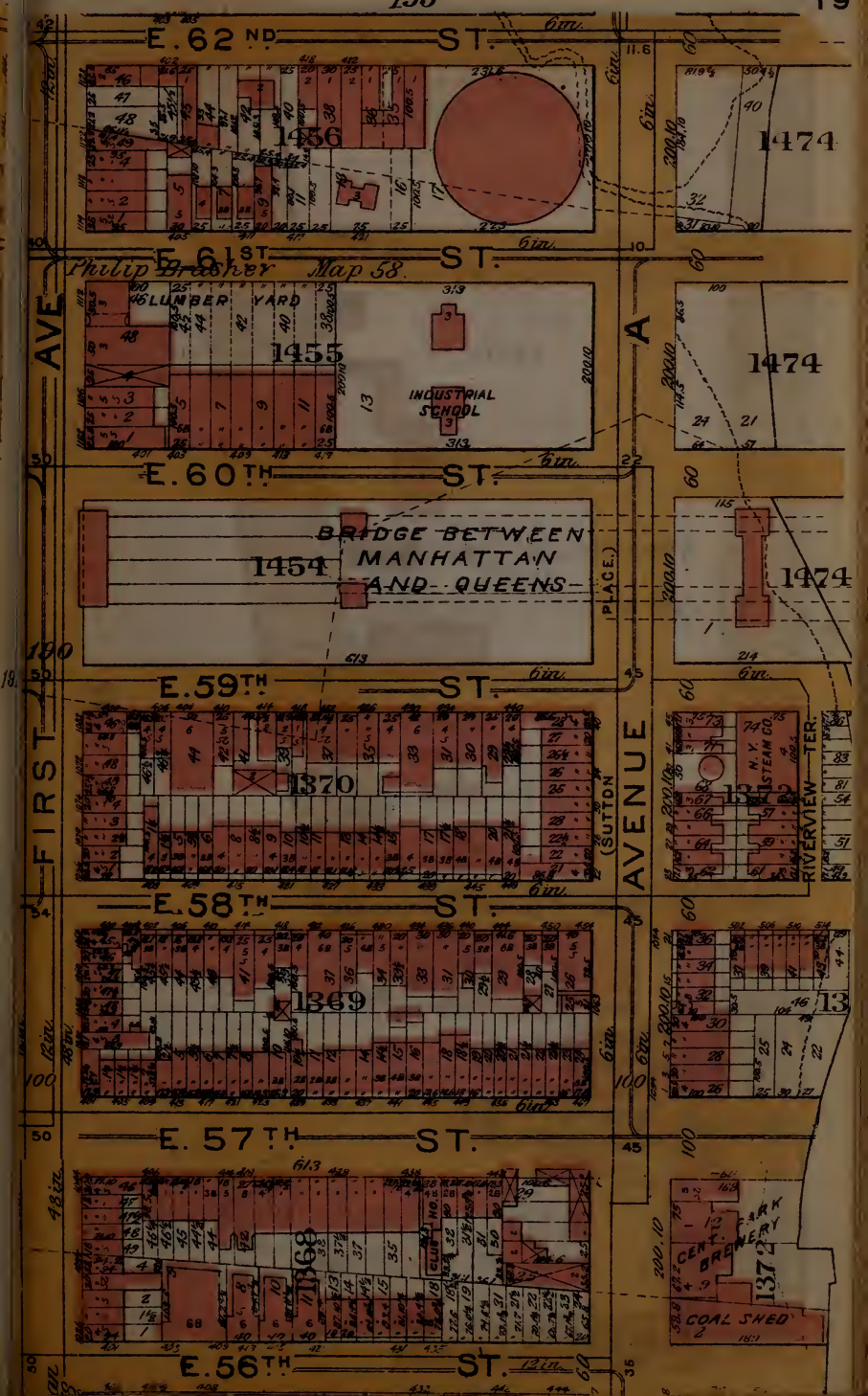
E. 62ND ST.
E. 61ST ST.
Philip Brasher Map 58.
E. 60TH ST.
E. 59TH ST.
E. 58TH ST.
E. 57TH ST.
E. 56TH ST.
FIRST AVE
A AVENUE
(SUTTON PLACE)
RIVERVIEW TER.
LUMBER YARD
INDUSTRIAL SCHOOL
BRIDGE BETWEEN MANHATTAN AND QUEENS
N.Y. STEAM CO.
CENT. PARK BREWERY
COAL SHED
1436
1455
1454
1370
1369
1368
1372
1474
13

L. 688 P. 270 Map 2036 m
E. 68TH ST.
1479
E. 67TH ST.
1478
POWER HOUSE
ANIMAL HO
LABORATORY
5B
ROCKEFELLER INSTITUTE
ISOLATION BLDG.
1477
FOR MEDICAL RESEARCH
MAIN HOSPITAL
JUNIOR SEA BREEZE
1476
EXTERIOR ST.
E. 64TH ST.
MALT HOUSE
1475
Nevabinger & Sons.
COAL YARD
E. 63RD ST.
COAL & WOOD YARD
1475
E. 62ND ST.
A. AVENUE
EAST RIVER
WATER GRANT LINE
193
191

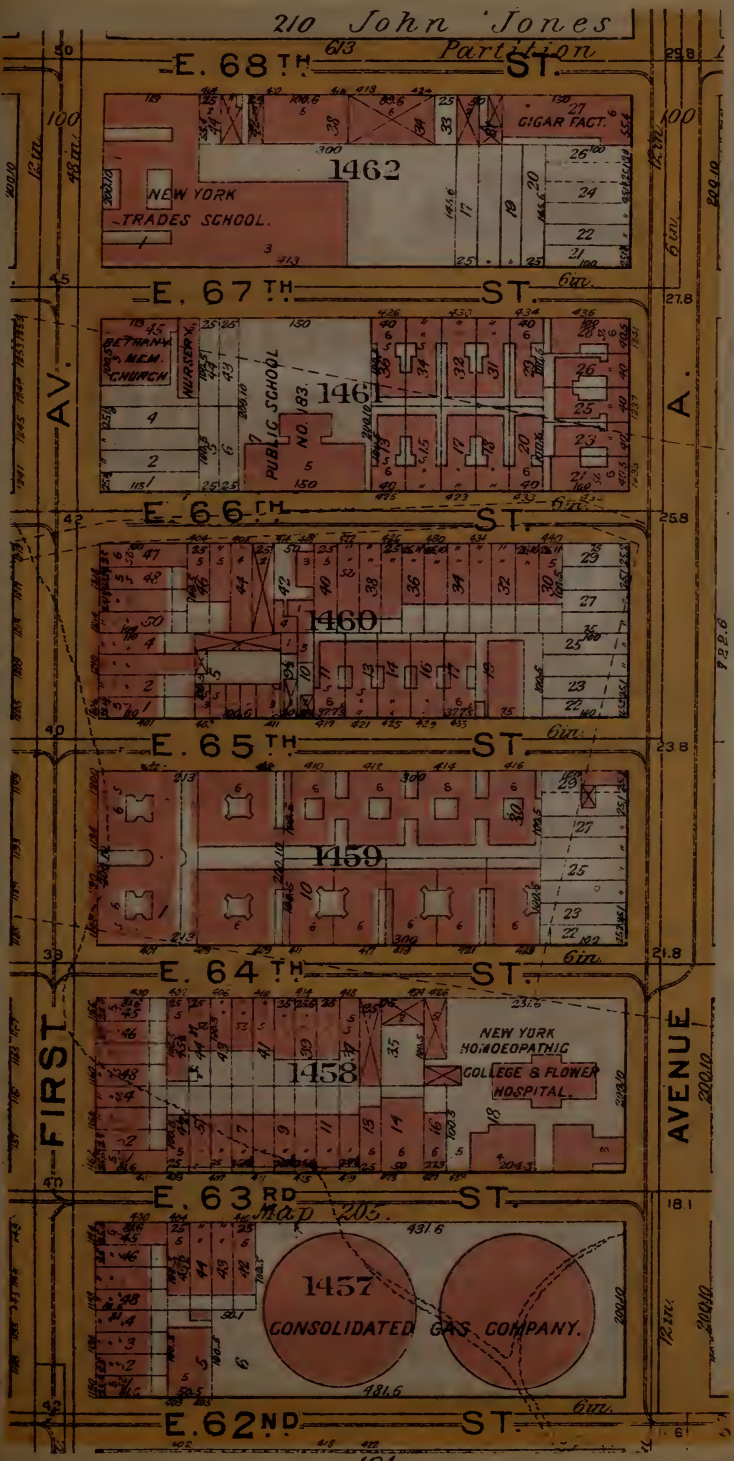
210 John Jones
Partition
E. 68TH ST.
1462
NEW YORK TRADES SCHOOL.
CIGAR FACT.
E. 67TH ST.
1461
BETHANY MEM. CHURCH
NURSERY
PUBLIC SCHOOL NO. 183.
E. 66TH ST.
1460
E. 65TH ST.
1459
E. 64TH ST.
1458
NEW YORK HOMOEOPATHIC COLLEGE & FLOWER HOSPITAL.
E. 63RD ST.
Map 205.
1457
CONSOLIDATED GAS COMPANY.
E. 62ND ST.
FIRST AV.
A. AVENUE
194
192
191

209
E. 68TH ST.
E. 67TH ST.
E. 66TH ST.
E. 65TH ST.
E. 64TH ST.
E. 63RD ST.
E. 62ND ST.
AV.
AV.
SECOND
1442
1441
1440
1439
1438
1437
LIBRARY
LANE
ELEVATED STATION
LUMBER
NATIONAL STABLE
LUMBER YARD
STONE YD.
ST. JOSEPHS HOME
AMERICAN GE CO.
JOHN HALL CHURCH
Peter M. Sawyer
William & Abraham Beekman
190

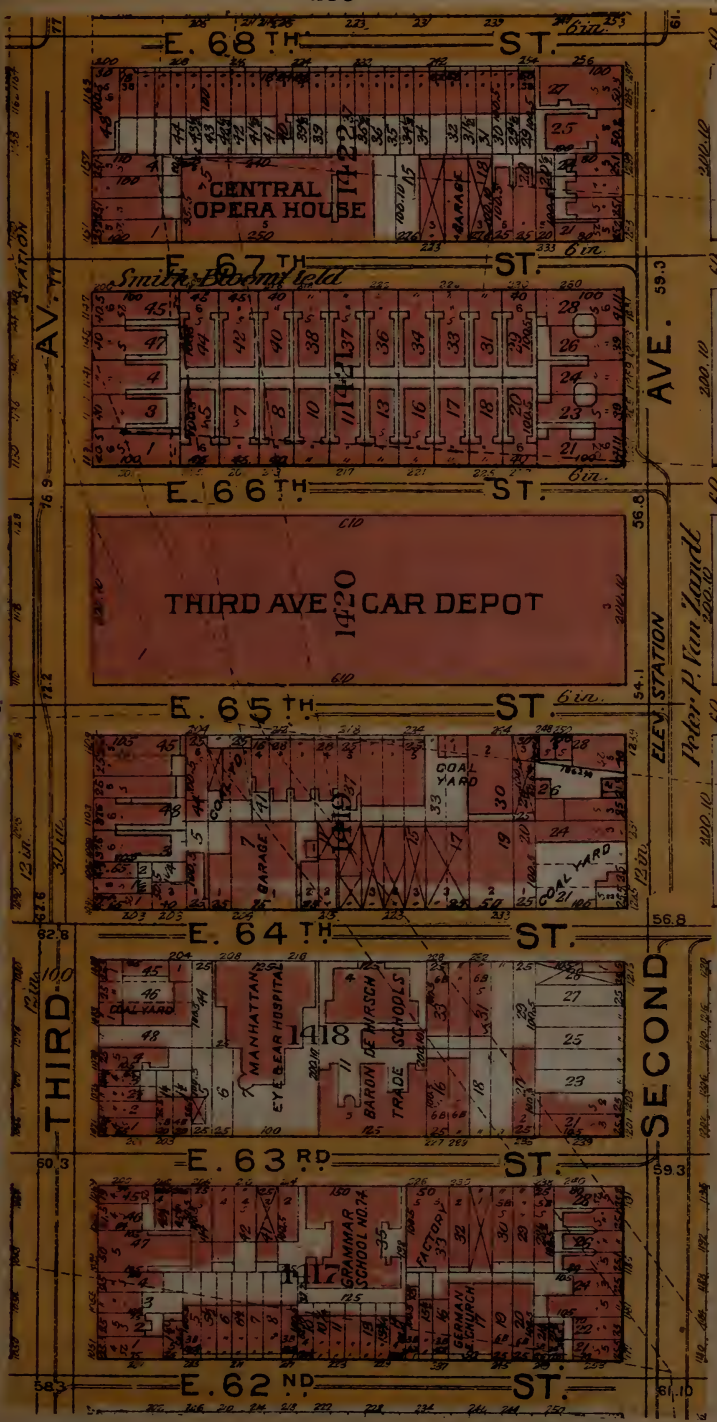
E. 68TH. ST.
CENTRAL OPERA HOUSE
1422
GARAGE
E. 67TH. ST.
Smith Bloomfield
1421
AV. STATION
AVE.
E. 66TH. ST.
THIRD AVE. CAR DEPOT
1420
ELEV. STATION
Peter P. Van Zandt
196
194
E. 65TH. ST.
COAL YARD
1419
GARAGE
E. 64TH. ST.
THIRD
SECOND
COAL YARD
MANHATTAN EYE & EAR HOSPITAL
1418
BARON DE HIRSCH TRADE SCHOOLS
E. 63RD. ST.
GRAMMAR SCHOOL NO. 74
1417
FACTORY
GERMAN CHURCH
E. 62ND. ST.


207
E. 68TH ST.
HARNEMANN HOSPITAL
BAPTIST HOME
1402
INST. FOR DEAF MUTES
PUB. SCH. NO. 76
HOSPITAL
3rd INST. POLICE STA.
FIRE DEPT. HEADQUARTERS
SYNAGOGUE
E. 67TH ST.
SEVENTH REGIMENT ARMORY
1401
CHAPIN HOME
HAMILTON
E. 66TH ST.
ADELAIDE
1400
ST. VINCENT FERRER CATH. CH.
CONVENT
SCHOOL
E. 65TH ST.
1399
E. 64TH ST.
1398
GARAGE
E. 63RD ST.
WETHERINGTON
CARAGE
1397
SYNAGOGUE
E. 62ND ST.
PARK AV.
LEXINGTON AV.
Corporation of N. Y.
197
188


E. 68TH ST.
E. 67TH ST.
E. 66TH ST.
E. 65TH ST.
E. 64TH ST.
E. 63RD ST.
E. 62ND ST.
MADISON AVE
PARK AVE
James Lee Coleman
Amory
1382
1381
1360
1380
1379
1378
1377
SYNAGOGUE
VERONA
LEONORI
SCHOOL
196
140

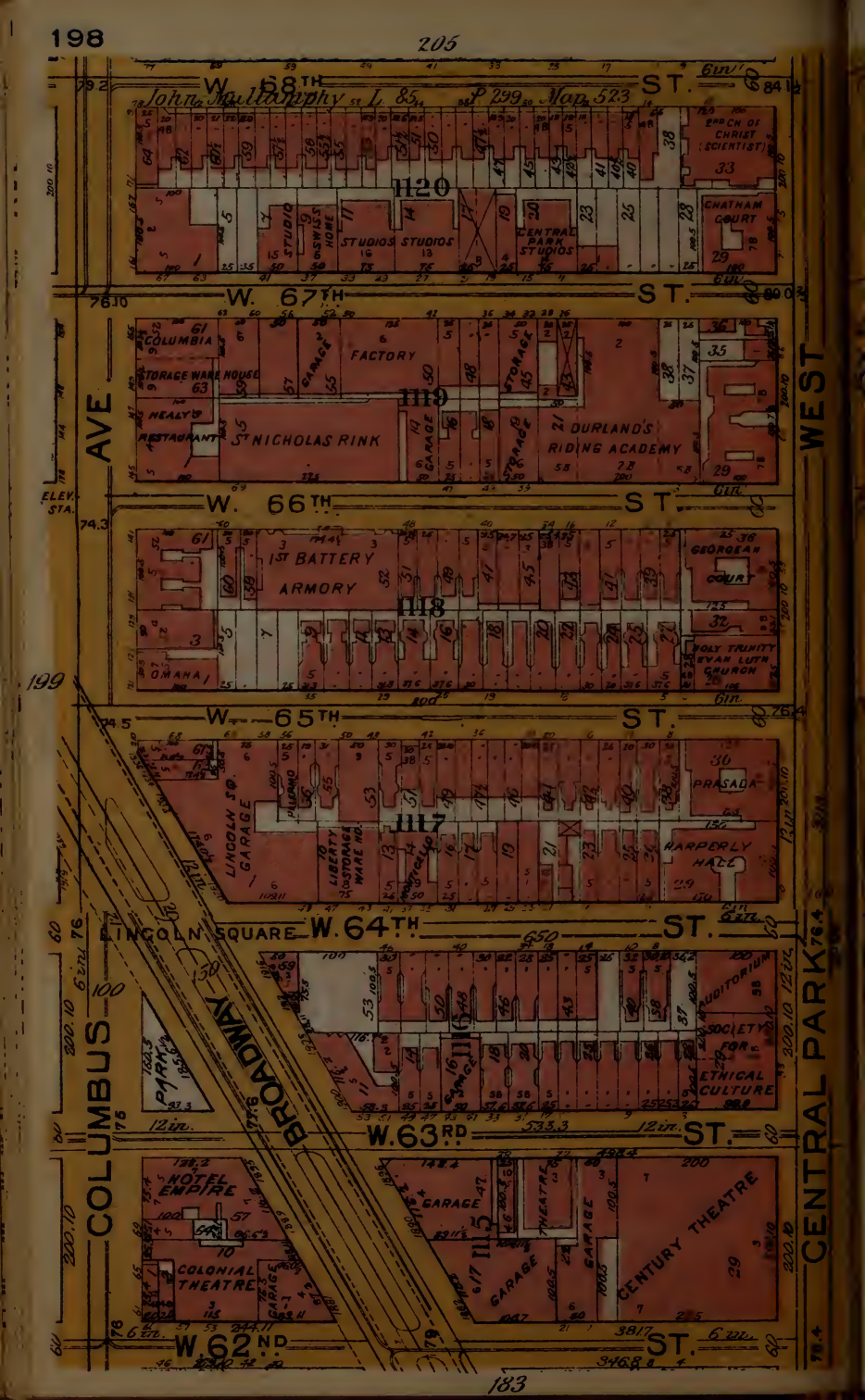
W. 58TH ST.
John Mullarphy L. 85 P. 299 Map. 523
CHURCH OF CHRIST (SCIENTIST)
1120
STUDIO
STUDIOS
STUDIOS
CENTRAL PARK STUDIOS
CHATHAM COURT
W. 67TH ST.
COLUMBIA
STORAGE WARE HOUSE
HEALY'S RESTAURANT
GARAGE
FACTORY
1119
STORAGE
ST. NICHOLAS RINK
GARAGE
STORAGE
DURLAND'S RIDING ACADEMY
W. 66TH ST.
1ST BATTERY ARMORY
1118
GEORGEAN COURT
OMAHA
HOLY TRINITY RYAN LUTH CHURCH
W. 65TH ST.
LINCOLN SQ. GARAGE
PLEASANT
1117
LIBERTY STORAGE WARE HO.
PRASADA
HARPERLY HALL
LINCOLN SQUARE
W. 64TH ST.
650
1116
AUDITORIUM
SOCIETY FOR ETHICAL CULTURE
PARK
BROADWAY
W. 63RD ST.
HOTEL EMPIRE
COLONIAL THEATRE
GARAGE
THEATRE
GARAGE
GARAGE
CENTURY THEATRE
W. 62ND ST.
COLUMBUS AVE
CENTRAL PARK WEST
ELEV. STA.

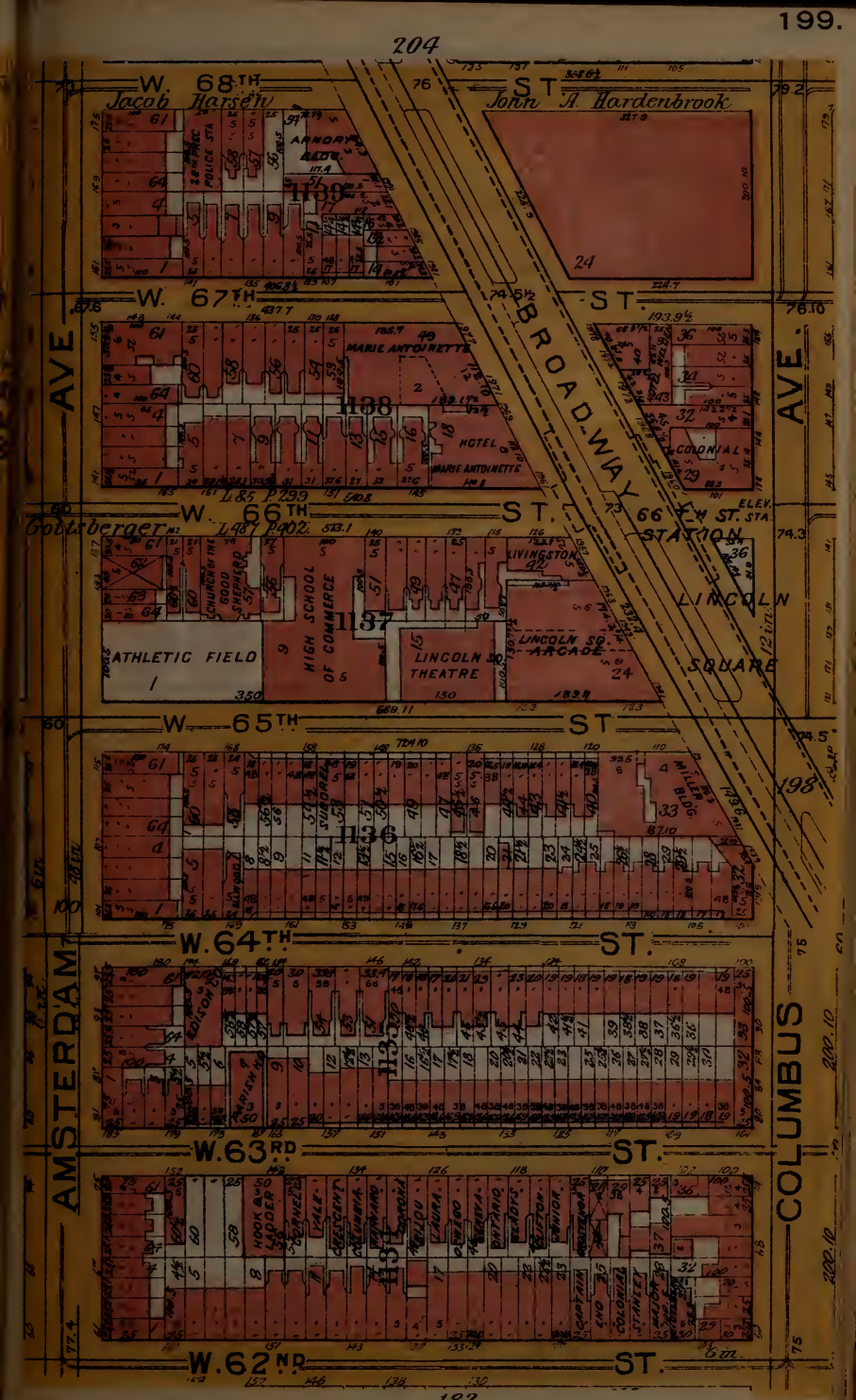
W. 68TH ST.
Jacob Harsen
John A. Hardenbrook
ARMORY
1130
W. 67TH ST.
MARIE ANTOINETTE
HOTEL
MARIE ANTOINETTE
1138
COLONIAL
BROADWAY
W. 66TH ST.
Gottberger
66TH ST. STA.
STATION
LIVINGSTON
HIGH SCHOOL OF COMMERCE
1137
ATHLETIC FIELD
LINCOLN SQ. THEATRE
LINCOLN SQ. ARCADE
LINCOLN SQUARE
W. 65TH ST.
MILLER BLDG.
1136
W. 64TH ST.
1135
W. 63RD ST.
HOOK & LADDER
1134
W. 62ND ST.
AMSTERDAM AVE.
COLUMBUS AVE.
198

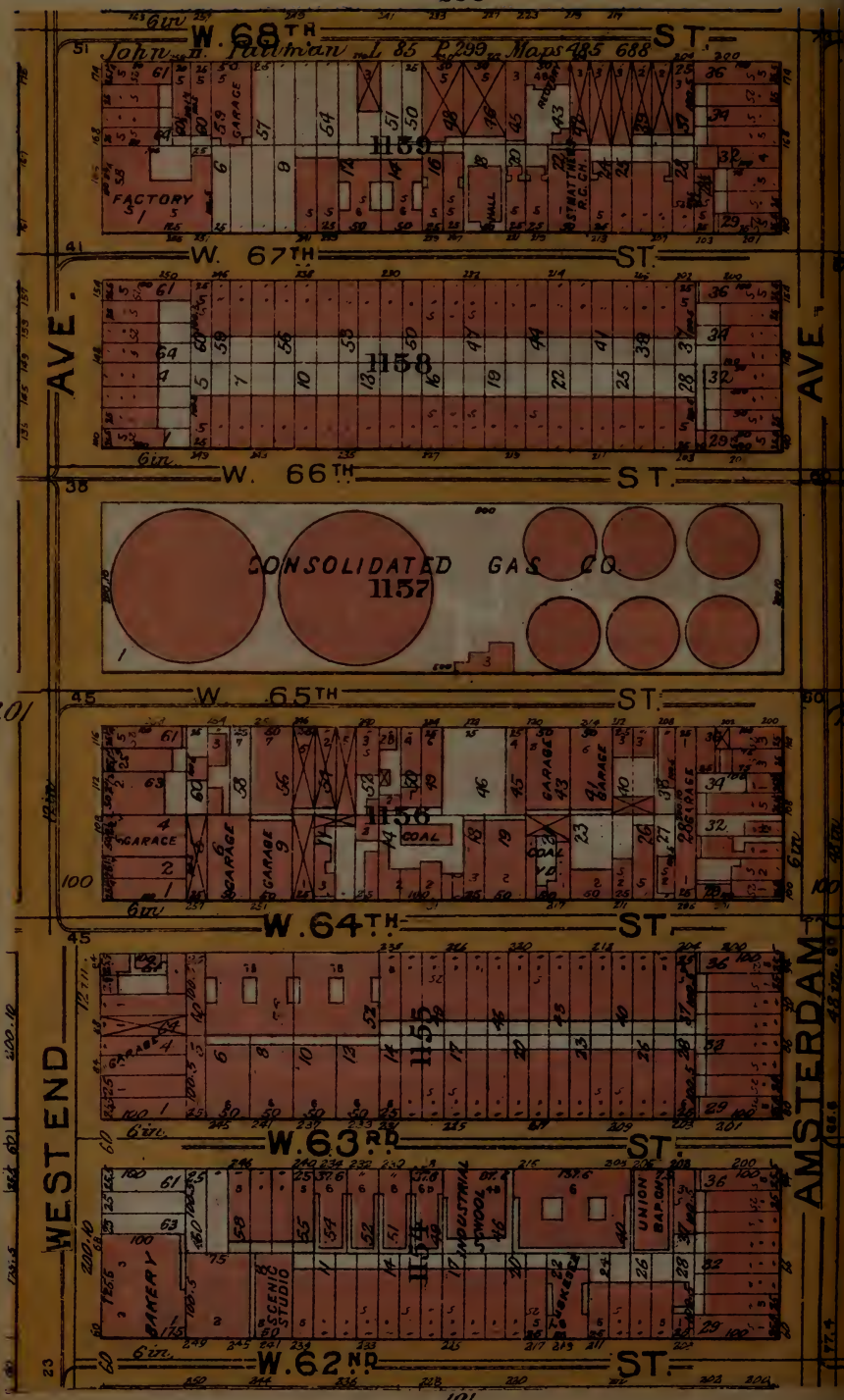
W. 68TH ST.
John H. Pullman et al. L. 85 P. 299 Maps 485 688
FACTORY
GARAGE
1159
W. 67TH ST.
1158
W. 66TH ST.
CONSOLIDATED GAS CO.
1157
W. 65TH ST.
GARAGE
COAL
1156
W. 64TH ST.
1155
W. 63RD ST.
BAKERY
SCENIC STUDIO
INDUSTRIAL SCHOOL
UNION BAPTIST
1154
W. 62ND ST.
AVE.
WEST END
AMSTERDAM


202
201.
W. 68TH ST
W. 67TH ST
W. 66TH ST
W. 65TH ST
W. 64TH ST
WEST END AV.
NEW YORK CENTRAL & HUDSON RIVER RAILROAD
BOILER & ENGINE HOUSE
REPAIR SHOP
CONSOLIDATED GAS CO
FACTORY
GARAGE
WORKS
1179
1178
1177
1176
1175
1174
N.Y.C. & H.R.R.R.
YARD
180

221
W. 74TH ST.
RIVERSIDE DRIVE
RIVERSIDE PARK
1184
RESIDENCE OF CHAS. M. SCHWAB
W. 73RD ST.
1184
W. 72ND ST.
CHATSWORTH
1183
W. 71ST ST.
203
VERNON
1182
SANTA MONICA AVE
COLISEUM
W. 70TH ST.
1181
GARAGE
W. 69TH ST.
1180
W. 68TH ST.
WEST END (11TH AV.)
201

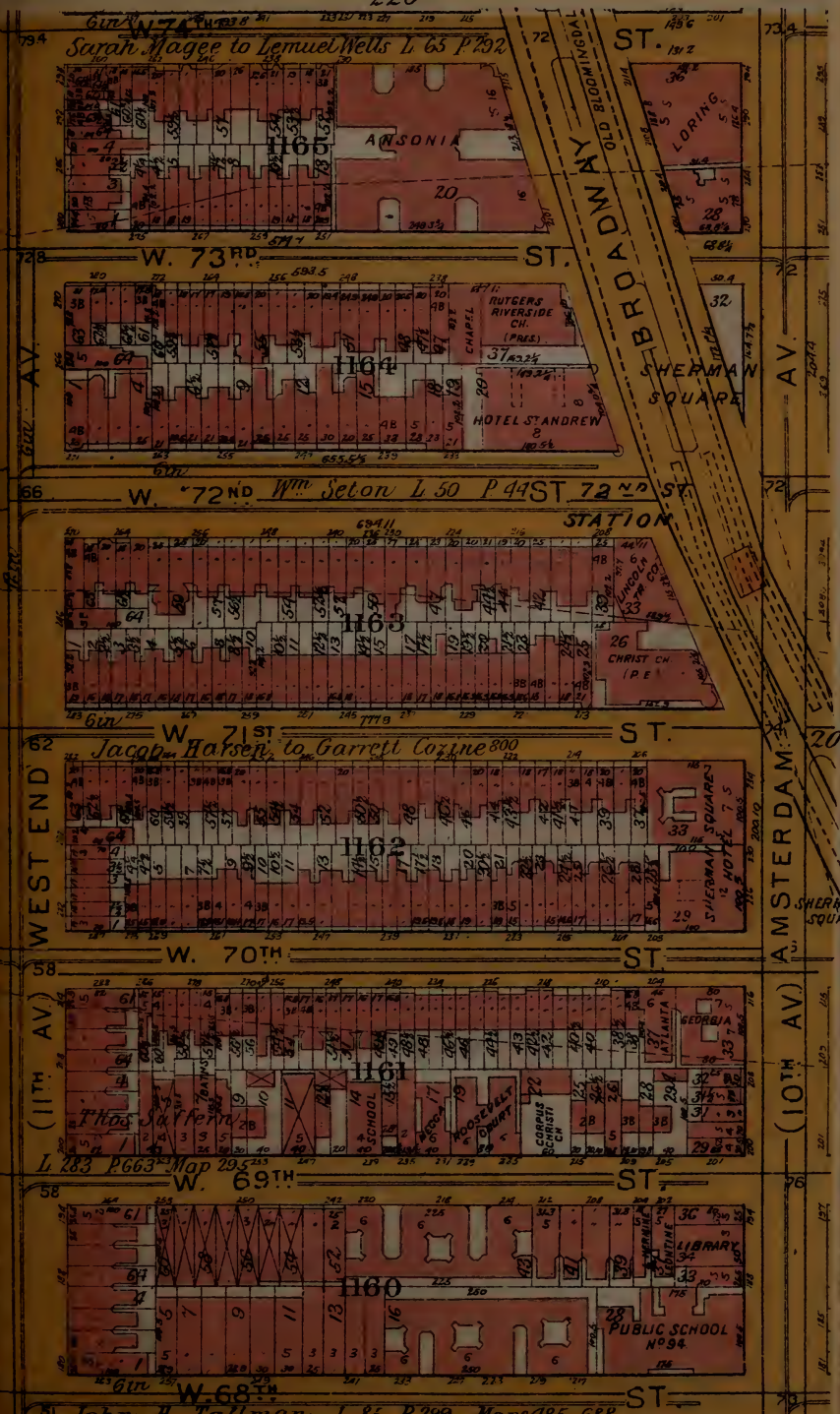
W. 74TH ST.
Sarah Magee to Lemuel Wells L 65 P 292
1165
AMSONIA
20
LORING
28
BROADWAY
OLD BLOOMINGDALE
W. 73RD ST.
1164
RUTGERS RIVERSIDE CH. (PRES.)
CHAPEL
37
HOTEL ST ANDREW
SHERMAN SQUARE
6th AV.
W. 72ND ST.
Wm. Seton L 50 P 44
STATION
1163
CHRIST CH (P.E.)
26
W. 71ST ST.
Jacob Harsen to Garrett Cozine
1162
SHERMAN SQUARE
HOTEL
29
WEST END
AMSTERDAM
(11TH AV.)
(10TH AV.)
W. 70TH ST.
1161
Thos. Sayferna
L 283 P 663 Map 295
SCHOOL
PRES.
ROOSEVELT
DRURY
CORPUS CHRISTI CH
ATLANTA
GEORGIA
W. 69TH ST.
1160
LIBRARY
PUBLIC SCHOOL No 94
W. 68TH ST.
John H. Tallman L 85 P 299 Maps 485 688

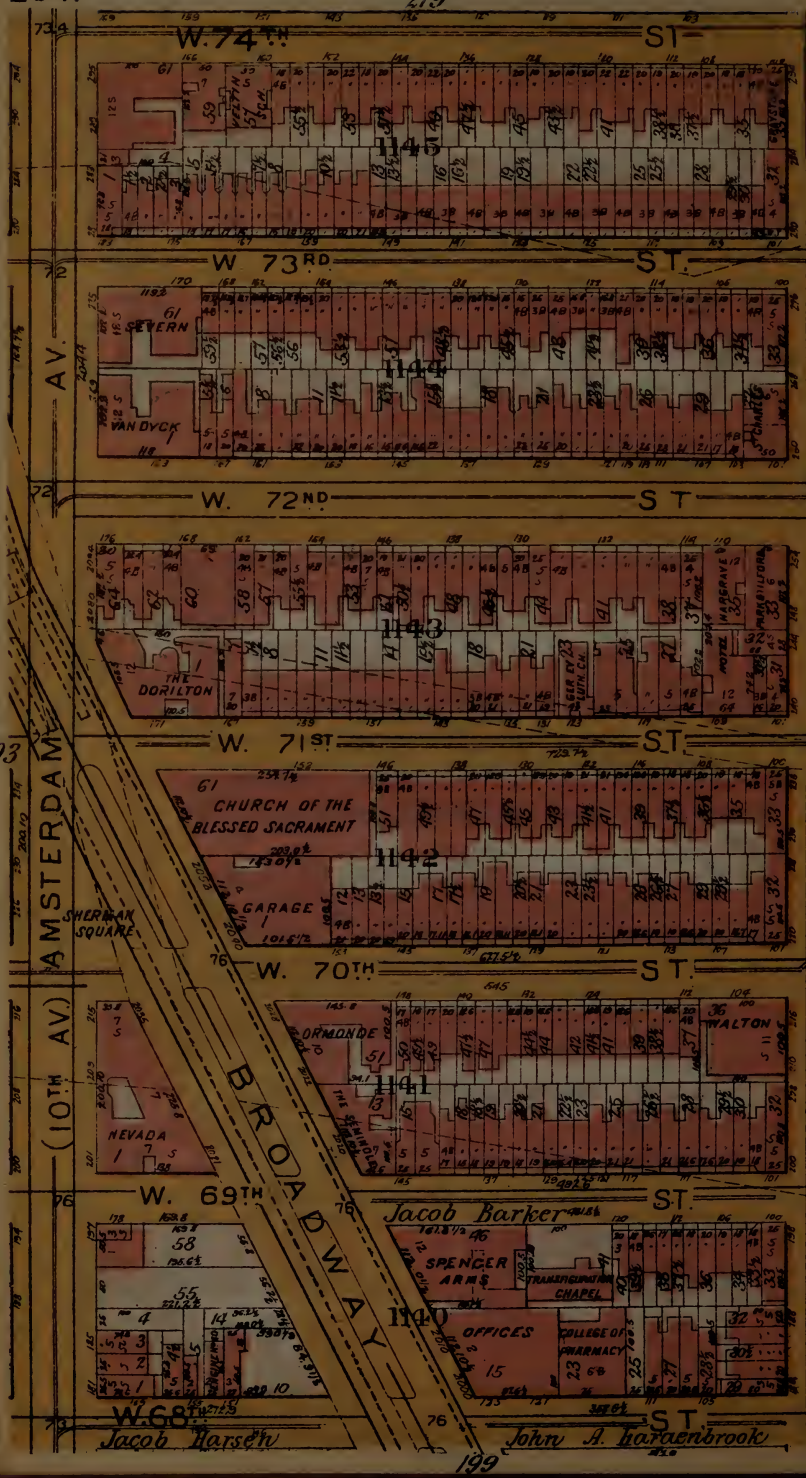
219
W. 74TH ST
1145
W 73RD ST.
SEVERN
VAN DYCK
1144
W. 72ND ST
1143
THE DORILTON
W. 71ST ST.
CHURCH OF THE BLESSED SACRAMENT
GARAGE
1142
SHERMAN SQUARE
W. 70TH ST.
ORMONDE
WALTON
1141
NEVADA
BROADWAY
AMSTERDAM (10TH AV.)
COLUMBUS (9TH AV.)
W. 69TH ST.
Jacob Barker
SPENCER ARMS
TRANSFIGURATION CHAPEL
OFFICES
COLLEGE OF PHARMACY
1140
W. 68TH ST.
Jacob Harsen
John A. Haraenbrook
199


218
W. 74TH ST.
Magee to Lemuel Wells L. 65 P. 292
BARNETT BROS. OPTI STORE
1126
THE LANGHAM
W. 73RD ST.
WESTPORT
GREENFIELD
PARKWAY
JANET
1125
THE DAKOTA
AV
ELEVATED
W. 72ND ST.
Jacob Hansen L. 380 P. 161
ADRIAN
1124
HOTEL MAJESTIC
W. 71ST ST.
HANSEN'S LANE
THE BERNARD
1123
TUXEDO
LORINGTON
COLUMBUS
W. 70TH ST.
Jacob Hansen L. 380 P. 161
SYNAGOGUE
1122
THE PAMLICO
CATHARINE
(9TH AV.)
(8TH AV.)
CENTRAL PARK WEST
W. 69TH ST.
1121
MONTMORE
RAYMORE
W. 68TH ST.
John Mullanphy L. 85 P. 299 Map 523

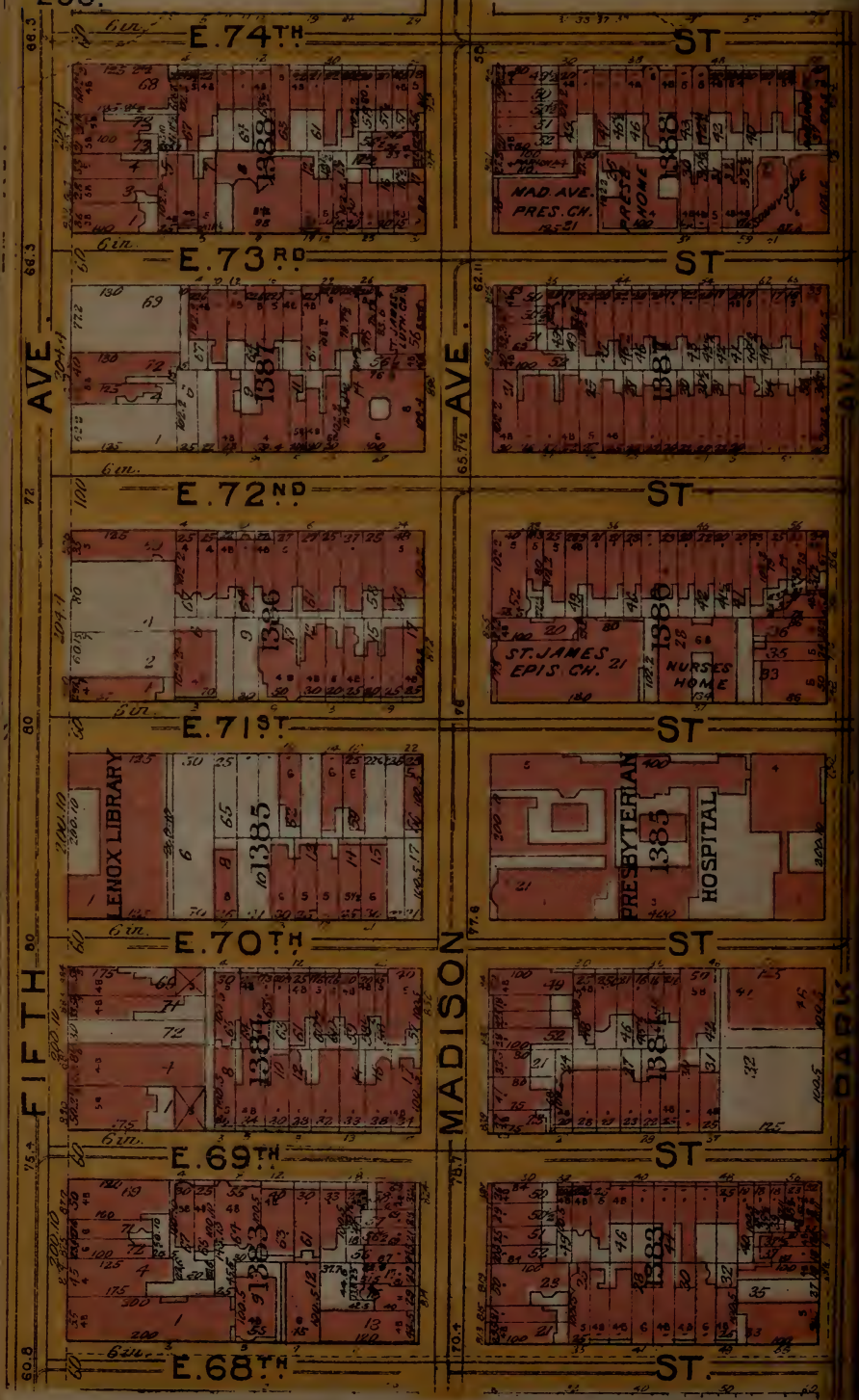
E. 74TH ST
E. 73RD ST
E. 72ND ST
E. 71ST ST
E. 70TH ST
E. 69TH ST
E. 68TH ST
FIFTH AVE
MADISON AVE
PARK AVE
1388
1387
1386
1385
1384
1383
MAD. AVE. PRES. CH.
PRESS. HOME
ST. JAMES EPIS. CH.
NURSES HOME
LENOX LIBRARY
PRESBYTERIAN HOSPITAL

E. 74TH ST.
E. 73RD ST.
E. 72ND ST.
E. 71ST ST.
E. 70TH ST.
E. 69TH ST.
E. 68TH ST.
PARK AVE.
LEXINGTON AVE.
THIRD AVE.
Nich. Bouverneur
Corp. of N.Y.
Corp. of N.Y.
1408
1407
1406
1405
1404
1403
HOTEL LORENE
GREEK ORTHODOX CHURCH
FRIENDSHIP CLUB
BANK
GARAGE
NORMAL COLLEGE
NEW YORK FOUNDLING ASYLUM

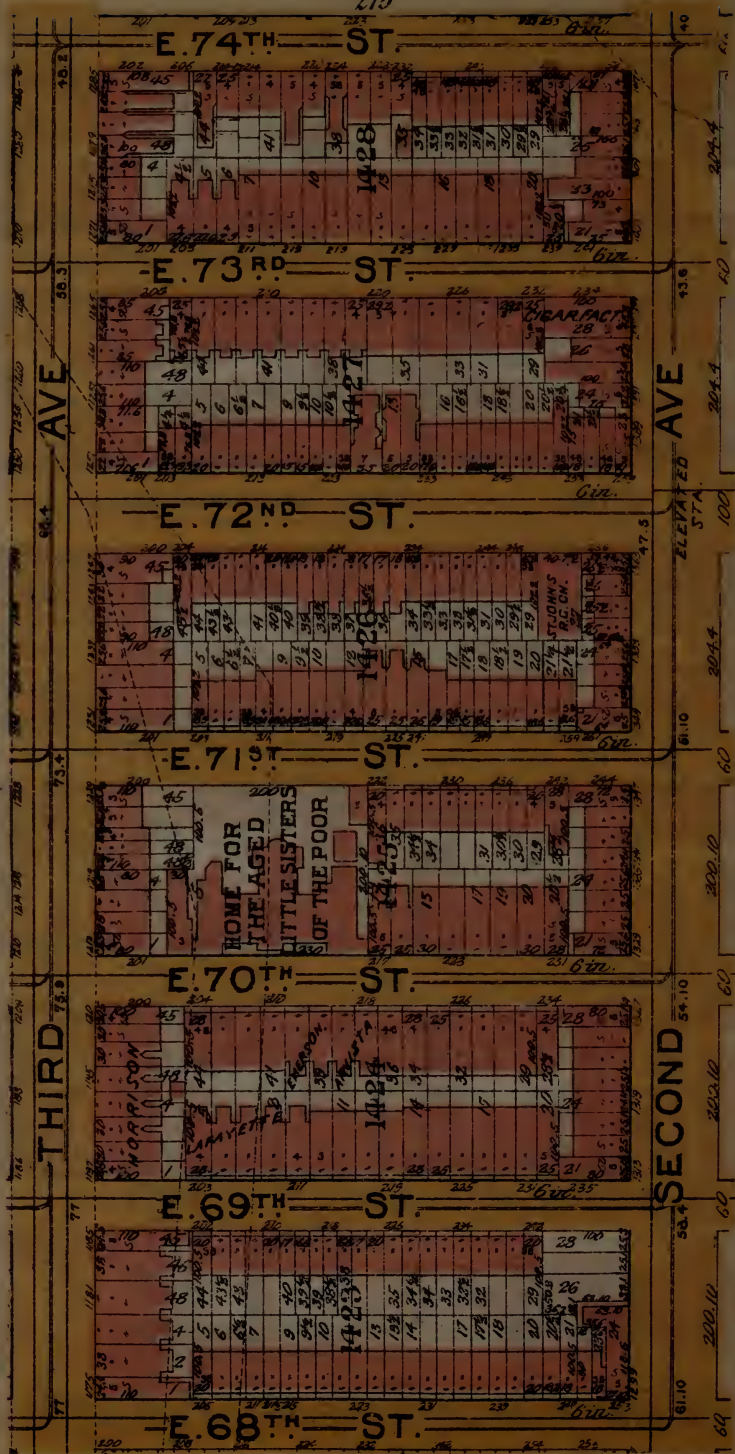
215
E. 74TH ST.
E. 73RD ST.
E. 72ND ST.
E. 71ST ST.
E. 70TH ST.
E. 69TH ST.
E. 68TH ST.
THIRD AVE
SECOND AVE
1428
1427
1426
1425
1424
1423
CIGAR FACT.
HOME FOR THE AGED
LITTLE SISTERS OF THE POOR
ST. JOHN'S R.C. CH.
LAFAYETTE
FREEDOM
WASHINGTON
207
209
195


214
209
E. 74TH ST
E. 73RD ST
E. 72ND ST
E. 71ST ST
E. 70TH ST
E. 69TH ST
E. 68TH ST
SECOND AVE
FIRST AVE
ELEVATED STATION
BOHEMIAN NATIONAL HALL
PUBLIC SCHOOL NO. 63
GERMAN PET. CH.
210

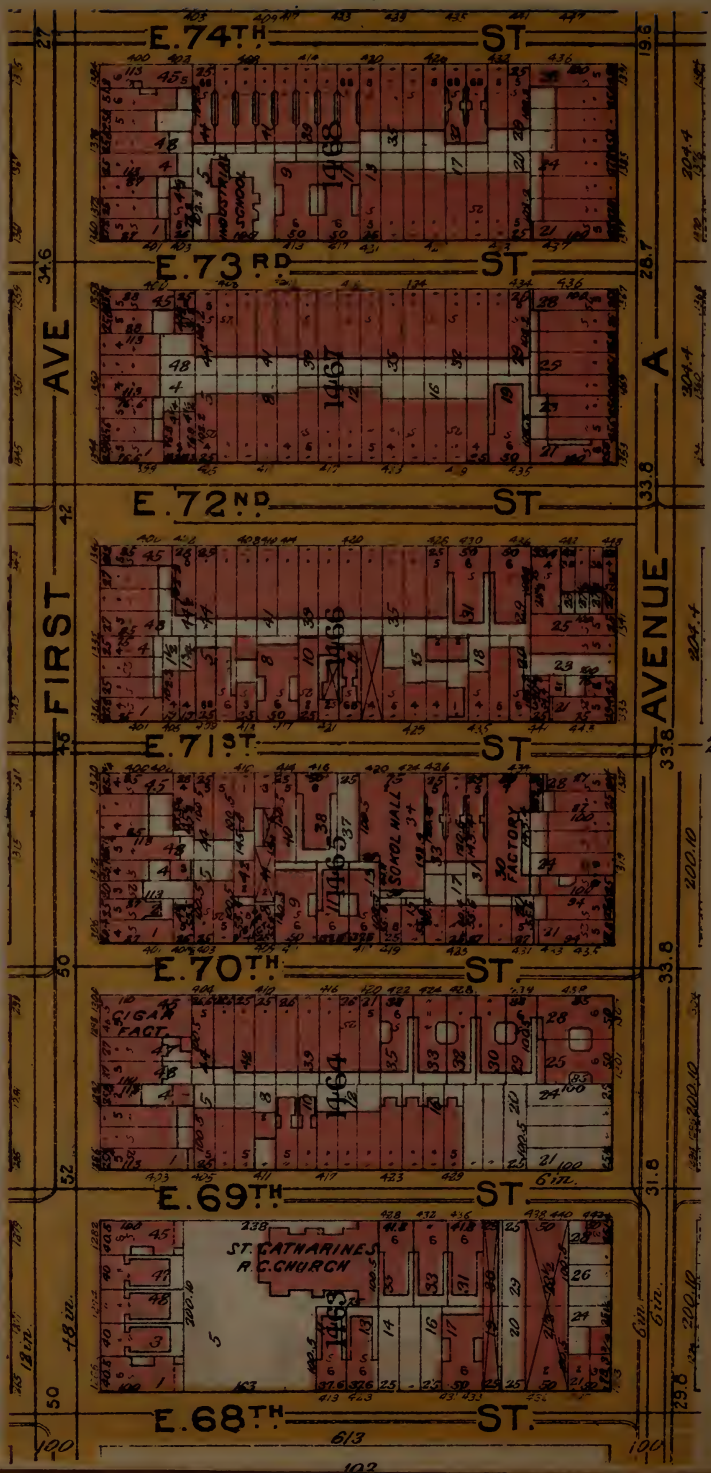
E.74TH ST
E.73RD ST
E.72ND ST
E.71ST ST
E.70TH ST
E.69TH ST
E.68TH ST
FIRST AVE
A AVENUE
209
211
1468
1467
1466
1465
1464
1463
SCHOOL
SOAPOL WALL
FACTORY
CIGAR FACT.
ST. CATHARINES R.C. CHURCH
613
102

E. 74TH ST
E. 73RD ST
E. 72ND ST
E. 71ST ST
E. 70TH ST
E. 69TH ST
E. 68TH ST
A AVENUE
EXTERIOR ST.
BULKHEAD PIER
EAST RIVER
1480
1481
1482
1483
1484
1485
1486
LOFTS
BOWE WHARF CLUB
SALT HOUSE
LUMBER YARD
BAKERY
CIGAR FACT.
CIGAR FACT.
SUMMERDALE ICE CO.
FARMERS FEED CO.
HARRIGAN & HEMMITER CO.
GARAGE
CENTRAL BREWING CO.

231
E. 80TH. ST.
E. 79TH. ST.
E. 78TH. ST.
E. 77TH. ST.
E. 76TH. ST.
E. 75TH. ST.
E. 74TH. ST.
EAST END AV.
A AVENUE
ST.
EXTERIOR
1576
1490
1489
1488
1487
1486
1589
LAUNDRY
PUBLIC SCHOOL NO. 158
JOHN JAY PARK
BATHS No. 1
BARNS
FARMERS FEED CO.
EAST SIDE SETTLEMENT HOUSE
MINERS LANE
MANHATTAN ELEV. R.W. CO.
POWER HOUSE
John Baker to N.Y. Prot. Epis. School Trust
L.113 P.511
213

E. 80TH ST
E. 79TH ST
E. 78TH ST
E. 77TH ST
E. 76TH ST
E. 75TH ST
E. 74TH ST
FIRST AVE
AVENUE A
SCHOOL
ACADEMY
ST. MONICA'S R.C. CH.
LIBRARY
COAL YARD
CIGAR FACT.
John Baker to N.Y. Prod. Exch. School Tract
L. 113 P. 511
John Lawrence
L. 383 P. 480
212


229
E. 80TH ST.
E. 79TH ST.
E. 78TH ST.
E. 77TH ST.
E. 76TH ST.
E. 75TH ST.
E. 74TH ST.
SECOND AVE.
FIRST AVE.
ELEVATED STA.
FACTORY
BAKERY
CHURCH
STABLE
East River
215

228
E. 80TH ST
E. 79TH ST
E. 78TH ST
E. 77TH ST.
E. 76TH ST
E. 75TH ST
E. 74TH ST
THIRD AVE.
SECOND AVE.
PUBLIC SCHOOL NO.
COM. YARD
CORNELL MEMORIAL M.E. CH.
PUB. SCH. NO.
Walk. Prime
Richd. Peters
1525
1435
1431
1430
1429
216
214


E. 80TH ST.
E. 79TH ST.
E. 78TH ST.
E. 77TH ST.
E. 76TH ST.
E. 75TH ST.
E. 74TH ST.
PARK AVE
LEXINGTON AVE
GERMAN HOSPITAL
ST. ANNS ACADEMY
PUB. SCH. NO. 117
R. C. CHURCH ST. JEAN BAPTISTE
Corp. of N.Y.
1506
1508
1413
1412
1411
1410
1409
1408

E. 80TH ST.
E. 79TH ST.
E. 78TH ST.
E. 77TH ST.
E. 76TH ST.
E. 75TH ST.
E. 74TH ST.
MADISON AVE.
PARK AVE.
1494
1393
1392
1391
1390
1389
1395
1394
Corp. of N.Y.
David Waystaff May 1st 1801
Martin Hoffman May 1st 1800
Henry Post May 1st 1801
Residence A. Clark
Finch School
Don Carlos
The Carrolton
Lenox Hill
216
206

AMERICAN MUSEUM OF
1130
NATURAL HISTORY
800
1037.4
1037.4
COLUMBUS AVE (9TH AV.)
David Wagstaff L.63 P.358
CENTRAL PARK WEST (8TH AV)
W 77TH ST
Joseph Coachecho L.53 P.389
MANHATTAN SQUARE HOTEL
1129
NEW YORK HISTORICAL SOCIETY
W 76TH ST
Lemuel Wells L.48 P.292
AVILS MERE
LA ROCHELLE
1128
CHURCH OF THE DIVINE PATERNITY
KENILWORTH
W. 75TH ST
HARTFORD
PLYMOUTH
GREYLOCK
1127
HOTEL SAN REMO
W. 74TH ST
Magee to Lemuel Wells L.65 P.292

219.
W. 80TH ST.
Lorillard Map Sp. L.109 P.117
(10TH AV.)
(9TH AV.)
AVE
David Wagstaff L.63 P.358
1210
BRADY BUILDING
W. 79TH ST.
1150
EVELYN
W. 78TH ST.
1149
PUBLIC SCHOOL NO. 87
VOLUNTEER
W. 77TH ST.
Samuel Wells L.148 P.292
1148
RAYONDALE
W. 76TH ST.
Isaac Cuerow
ST. ANDREWS M.E. CHURCH
1147
NEW AMSTERDAM
W. 75TH ST.
Isaac Jones
1146
DEL MONTE
W. 74TH ST.
AMSTERDAM
COLUMBUS

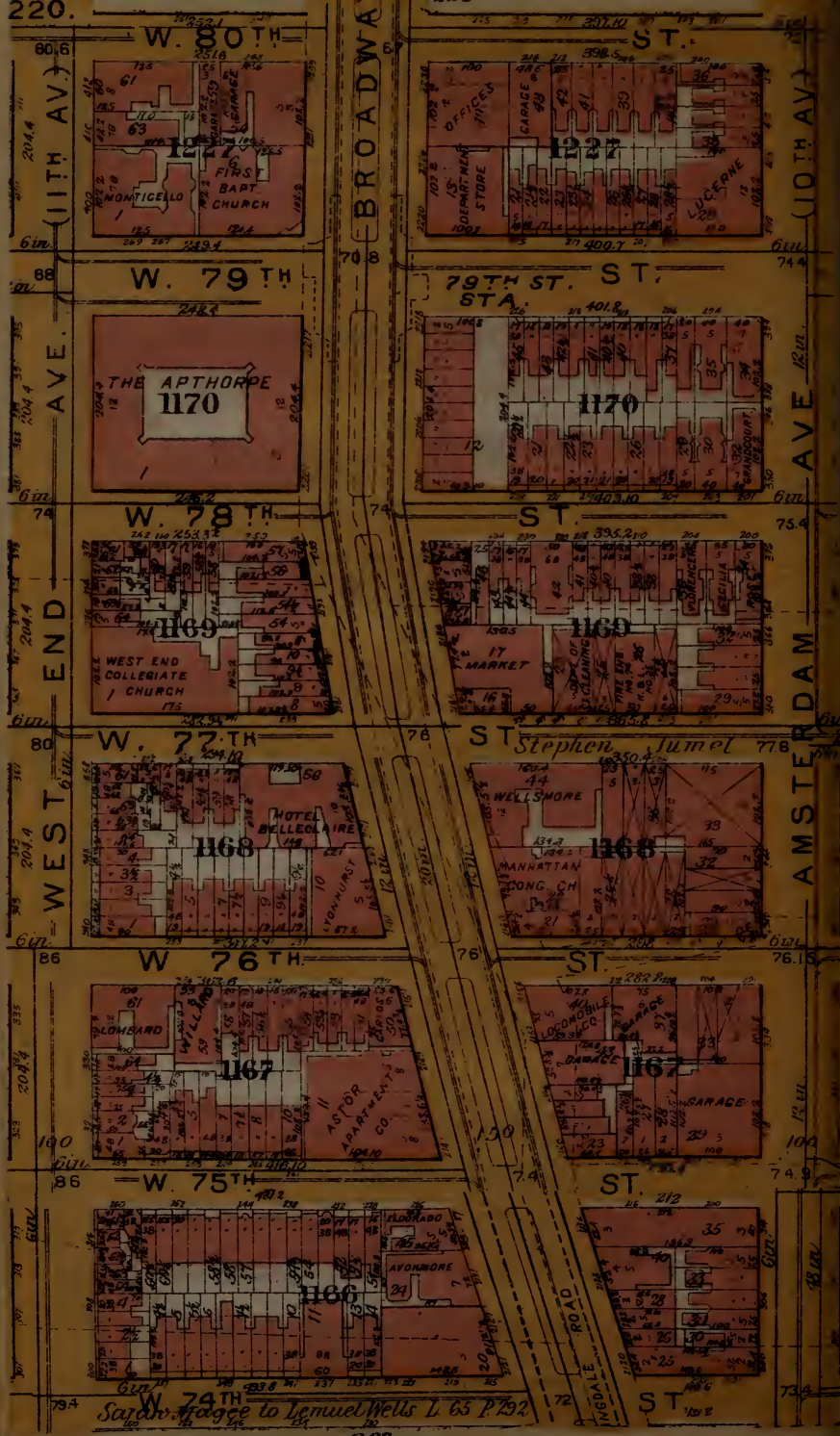
W. 80TH ST.
W. 79TH ST.
W. 78TH ST.
W. 77TH ST.
W. 76TH ST.
W. 75TH ST.
W. 74TH ST.
(11TH AV.)
(10TH AV.)
WEST END AVE.
AMSTERDAM AVE.
BROADWAY
1227
MONTICELLO
FIRST BAPT. CHURCH
GARAGE
OFFICES
DEPARTMENT STORE
LUCERNE
THE APTHORPE
1170
79TH ST. STA.
1169
WEST END COLLEGIATE CHURCH
IT MARKET
1168
HOTEL BELLECLAIRE
STONEHURST
WELLSMORE
MANHATTAN CONG. CH.
1167
LOMBARD
WILLARD
ASTOR APARTMENTS CO.
LOCOMOBILE CO.
1166
COLORADO
AVONMORE
Stephen Jumel
Sarah Fragge to Lemuel Wells L 65 P 292
TYGALE ROAD

NEW YORK CENTRAL AND HUDSON
RIVERSIDE PARK
1187
RIVERSIDE DRIVE
Harman Hendrick. First P. 639
Richard W. Somerville
W. 74TH ST.
W. 75TH ST.
W. 76TH ST.
W. 77TH ST.
W. 78TH ST.
W. 79TH ST.
W. 80TH ST.
WEST END AVE
(11TH AV.)
1184
1185
1186
1244
PIERPOINT
HUDSON
LASSANNO
COURT
NEW CENTURY
GREYSTONE
204.4

John McVicker
W. 86TH ST
W. 85TH ST
W. 84TH ST
W. 83RD ST
W. 82ND
W. 81ST
W. 80TH
1247
1246
1245
1245
1244
1244
1234
PARK DRIVE
RIVER SIDE
WEST END AVE
RIVER RAIL ROAD
Frances Price
L285 P112.
CLARENDON
NETHERLANDS
DORCHESTER
LANCASHIRE
BEDFORD
STRATFORD
TURRETS
MT. TOM
SAVOY
UMBRIA

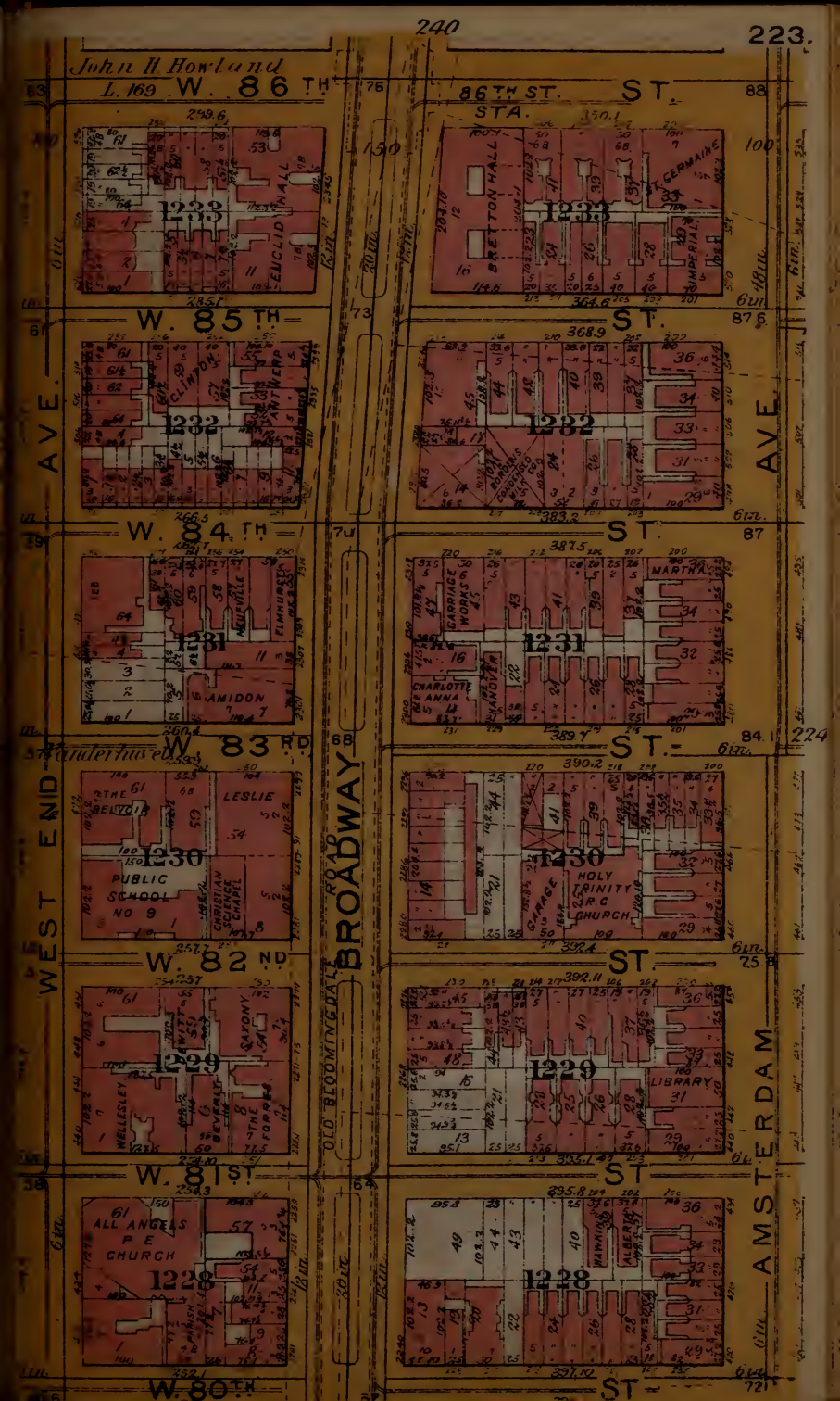
John H Howland
L. 169
W. 86 TH
86 TH ST.
STA.
ST.
W. 85 TH
ST.
W. 84 TH
ST.
W. 83 RD
ST.
W. 82 ND
ST.
W. 81 ST
ST
W. 80 TH
ST
WEST END AVE.
AMSTERDAM AVE.
BROADWAY
OLD BLOOMINGDALE ROAD
1233
1232
1231
1230
1229
1228
EUCLID HALL
BRETTON HALL
ST. GERMAINE
IMPERIALE
CLINTON
ANTWERP
BORDEAUX
CROWDERS CO. W.S.
MARTHA
CARRIAGE WORKS
CHARLOTTE ANNA
HANOVER
NEUVILLE
ELMHURST
AMIDON
THE BELVOIR
LESLIE
PUBLIC SCHOOL NO 9
CHRISTIAN SCIENCE CHAPEL
HOLY TRINITY R.C. CHURCH
GARAGE
SAXONY
WELLESLEY
BEVERLY
THE FORREST
LIBRARY
ALL ANGELS P E CHURCH
HANNIBAL
ALBERTA
Vanderhuyden

224
Stillwell
Robert L. Bowne
Map 219
W. 86TH
1216
BROCKHOLST
W. 85TH
W. Wood Sly L.385 P.363
1215
ELMO
W. 84TH
John E. Le Conte Map 310 L. 193 P. 461 & 403
1214
GARAGE
223
W. 83RD
1213
STELLA
STA. N.Y.P.O.
GARAGES
BEDFORD
Schermerhorn
W. 82ND
1212
HOTEL ENDICOTT
ELLIOTT
SYNAGOGUE
W. 81ST
1211
SYNAGOGUE
W. 80TH
Lorillard Map 293 L.109 P.147
AMSTERDAM
AVE.


800
W. 86TH ST.
W. 85TH ST.
W. 84TH ST.
W. 83RD ST.
W. 82ND ST.
W. 81ST ST.
1199
1198
1197
1196
1195
STERLING
CARLYLE
CENTRAL PARK VIEW
STUYVESANT LANE
ROSSLEIGH COURT
PONONA
ST. MATTHEWS EPIS. CHURCH
LA GRANGE
FRANCIS
RUTLEDGE
VINDURAI
COLORADO
HOTEL COLONIAL
AMERICAN GEOGRAPHICAL SOC.
HOTEL BERESFORD
COLUMBUS AVE.
CENTRAL PARK WEST
William W. Woolsey Map 119 L 225 P 395
William A. Davis
Map 219
218

E. 86TH ST.

E. 85TH ST.

E. 84TH ST.

E. 83RD ST.

E. 82ND ST.

E. 81ST ST.

E. 80TH ST.

FIFTH AVE

MADISON AVE

1497 MET. ST. RWY. CO.

PUBLIC SCHOOL NO. 6

THE FIFTH AVE.

SOUTH CH.

ST. IGNATIUS LOYOLA R.C. CH.

THE LOYOLA SCHOOL

ST. JOSEPHS INDUSTRIAL HOME

MASSENA

CORONADO

Corp. of New York

Richd. Lee

John P. Schermerhorn
L. 92 P. 382 Maps: 558 & 570 L. 846 P. 229

L. 224 P. 348

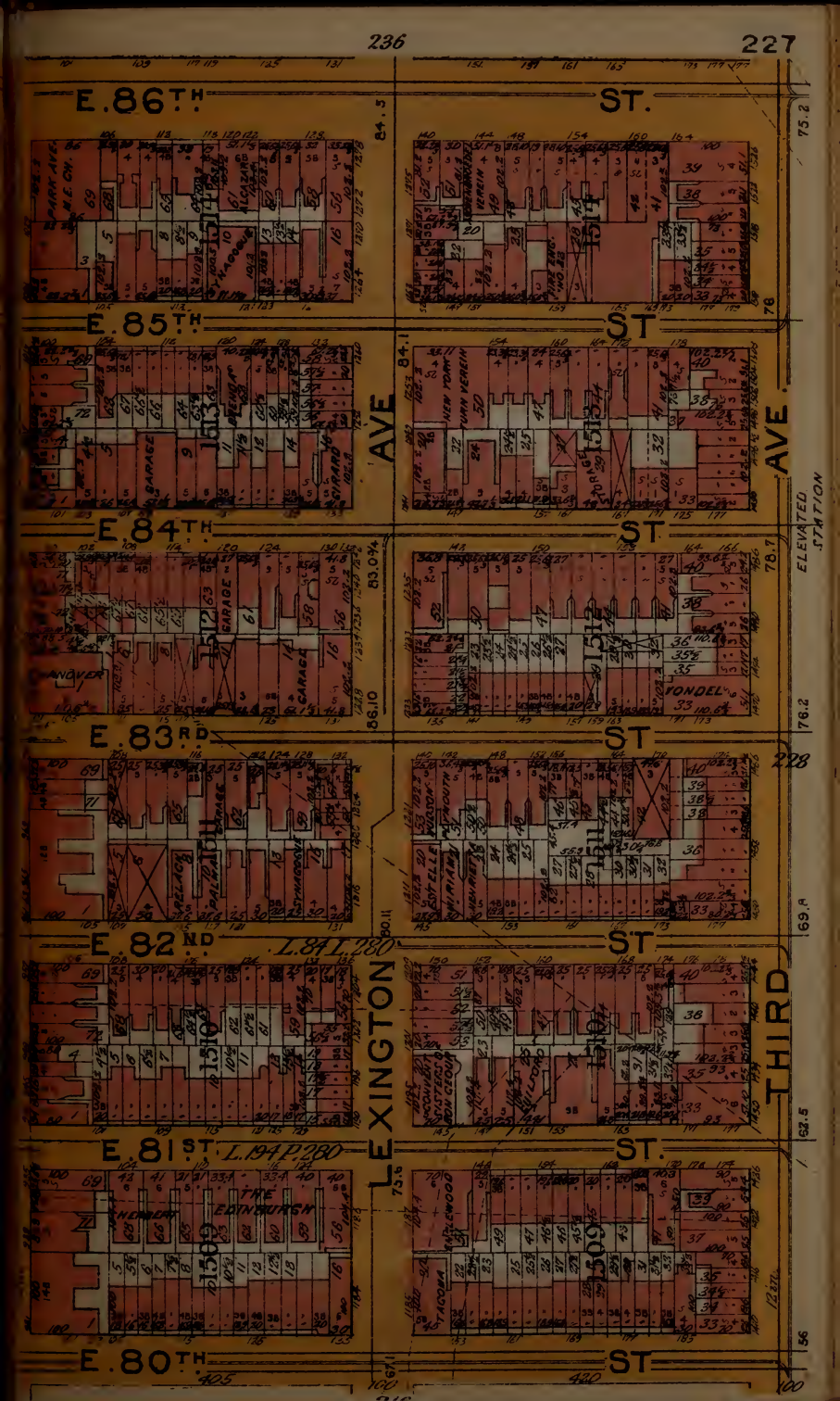
236
227
E. 86TH ST.
E. 85TH ST
E. 84TH ST
E. 83RD ST
E. 82ND ST
E. 81ST ST.
E. 80TH ST
LEXINGTON AVE
THIRD AVE
ELEVATED STATION
PARK AVE. N.E. CR.
ALCAZAR
HADDON
GARAGE
NEW YORK TURN VEREIN
PALACE
THE EDINBURGH
TACOMA
L.84 L.280
L.194 P.280

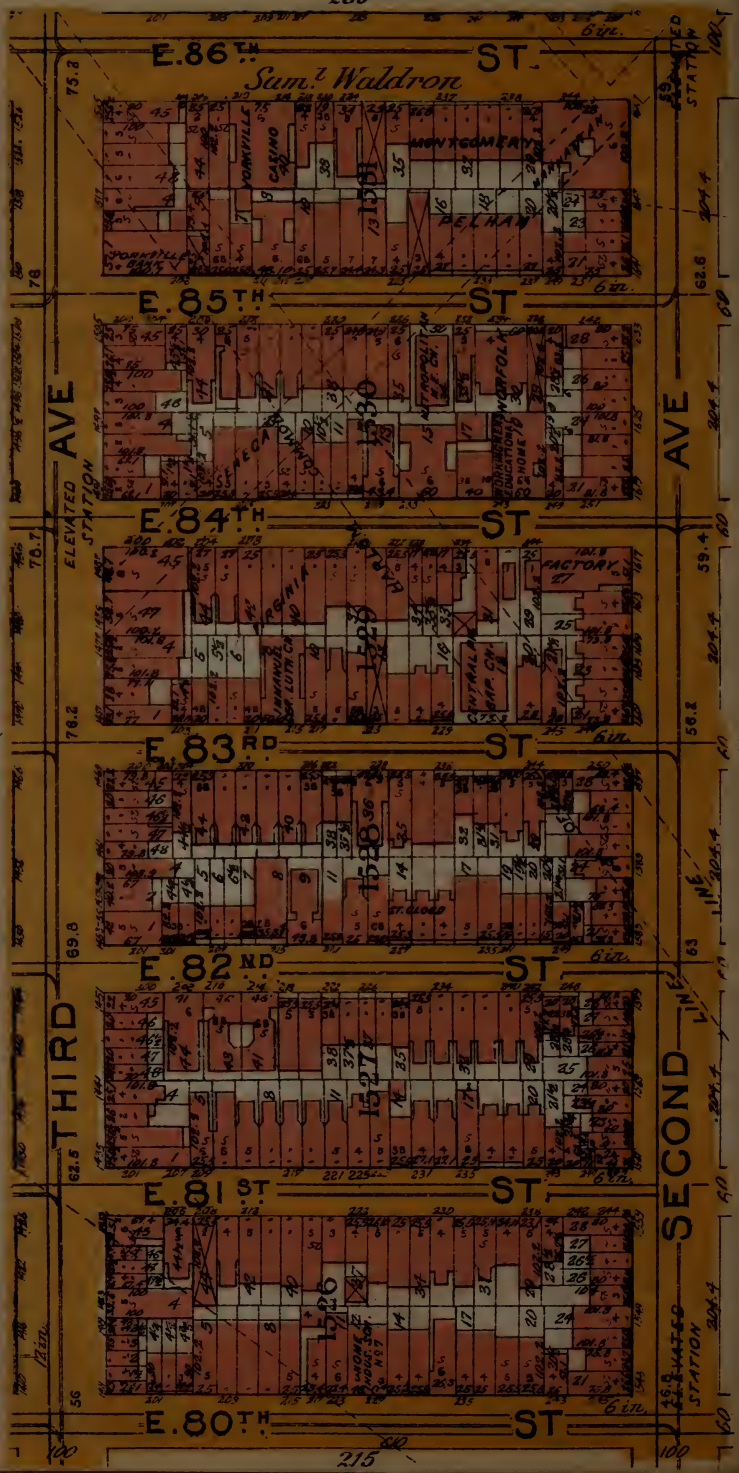
235
E. 86TH ST
Sam.l Waldron
YORKVILLE CASINO
MONTGOMERY
PELHAM
E. 85TH ST
E. 84TH ST
FACTORY
E. 83RD ST
E. 82ND ST
E. 81ST ST
E. 80TH ST
THIRD AVE
SECOND AVE
ELEVATED STATION
227
22.
215

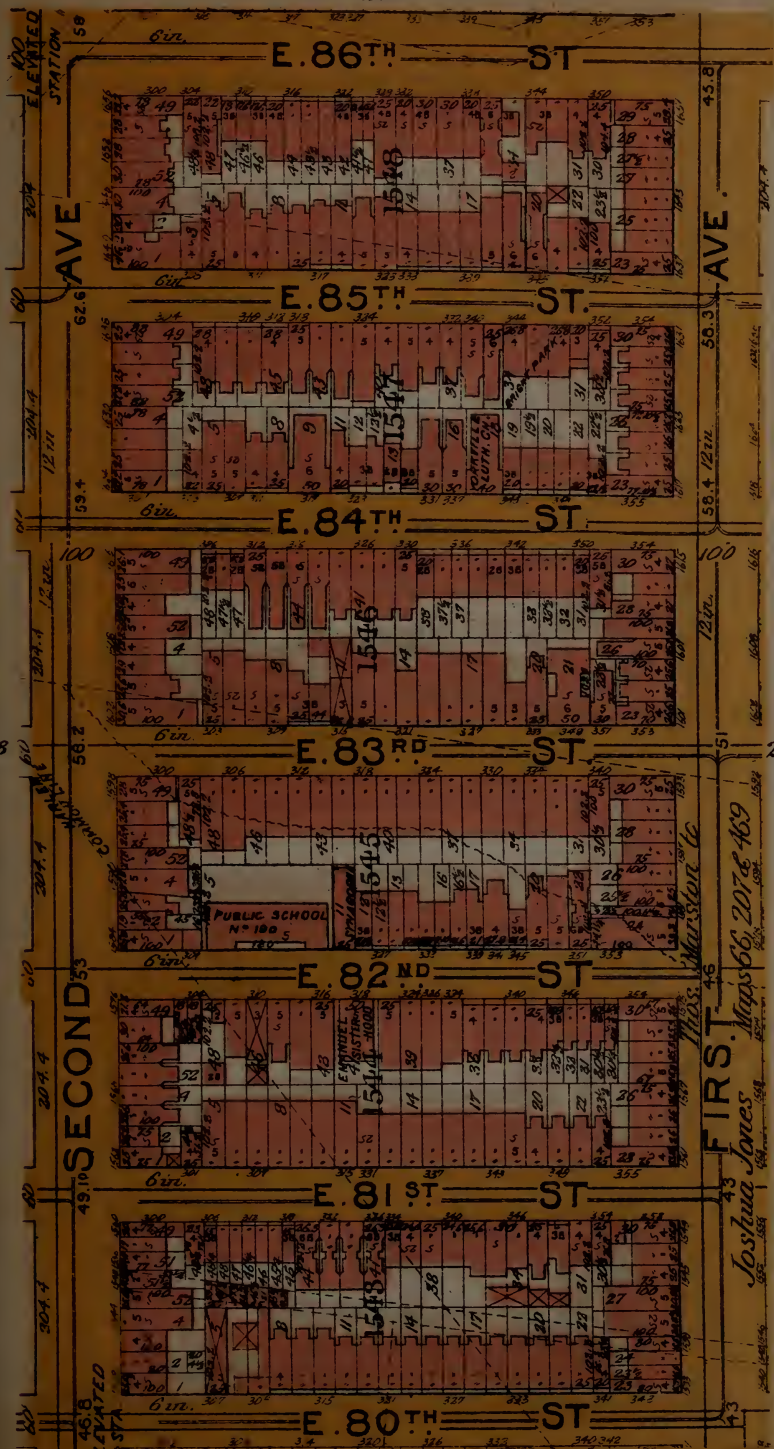
E. 86TH ST
E. 85TH ST.
E. 84TH ST
E. 83RD ST
E. 82ND ST
E. 81ST ST
E. 80TH ST
SECOND AVE
FIRST AVE.
ELEVATED STATION
PUBLIC SCHOOL No 100
1548
1547
1546
1545
1544
1543
Thos. Marston &c
Joshua Jones
Maps 66, 207 & 469
228
230

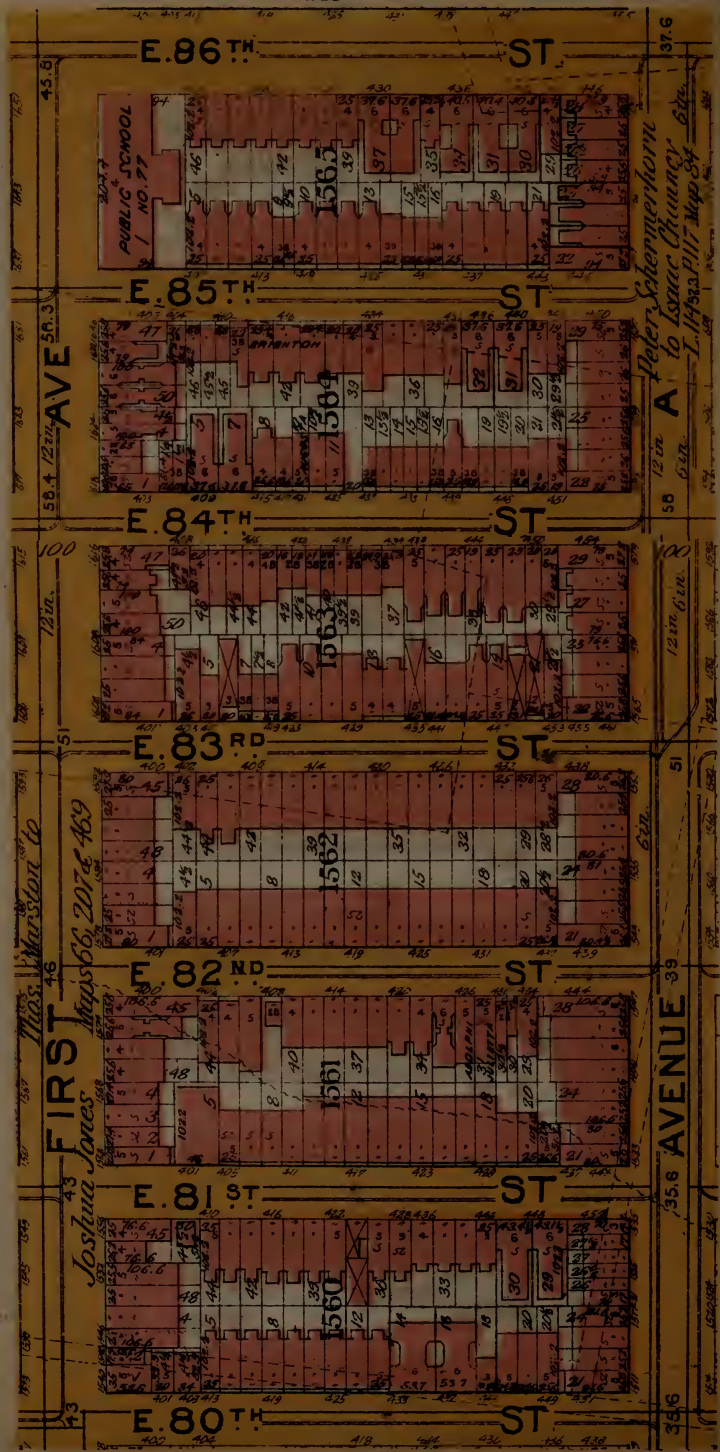
233
E. 86TH ST
E. 85TH ST
E. 84TH ST
E. 83RD ST
E. 82ND ST
E. 81ST ST
E. 80TH ST
FIRST AVE
A AVENUE
PUBLIC SCHOOL NO. 77
BRIGHTON
1565
1564
1563
1562
1561
1560
Peter Schermerhorn to Isaac Chauncy
Thos. Marston to Joshua Jones
229
230
213

E. 86TH ST.
HELL GATE OR FERRY ROAD
E. 85TH ST.
E. 84TH ST.
E. 83RD ST.
E. 82ND ST.
E. 81ST ST.
E. 80TH ST.
EAST END AVE
CARL SCHURZ PARK
1591
1582
1581
1580
1579
1578
1577
1590
1589
CONCRETE
ISABELLA
VERNON
CLIFTON
LULU
HERBERT
PUBLIC SCHOOL
No. 96
CIGAR FACT.
COAL YARD
FLEISCHMANS VIENNA BAKERY
DUMP
INTERNATIONAL
YORKVILLE INDEPENDENT GAS CO.
Maps 66, 207 & 169 L. 117 P. 133

A
AVENUE
RINGLER & CO
AMERICAN ICE CO
1588
E. 91ST. ST.
PASTIME ATHLETIC CLUB (FIELD)
1587
E. 90TH ST.
ST. ANN'S HOME
HOUSE OF THE GOOD SHEPHERD
1586
Nathaniel Prime
E. 89TH ST.
1585
E. 88TH ST.
1584
J. J. Astor
E. 87TH ST.
Maps 1061 b
1583
SISTERS OF MISERICORDE
HENDERSON PL.
E. 86TH ST.
FERRY ROAD
HELL GATE
OR
EAST END AVE.
(AVE. B)
Jas. Fourthe Map 1930
CARL SCHURZ PARK
BULKHEAD
LINE

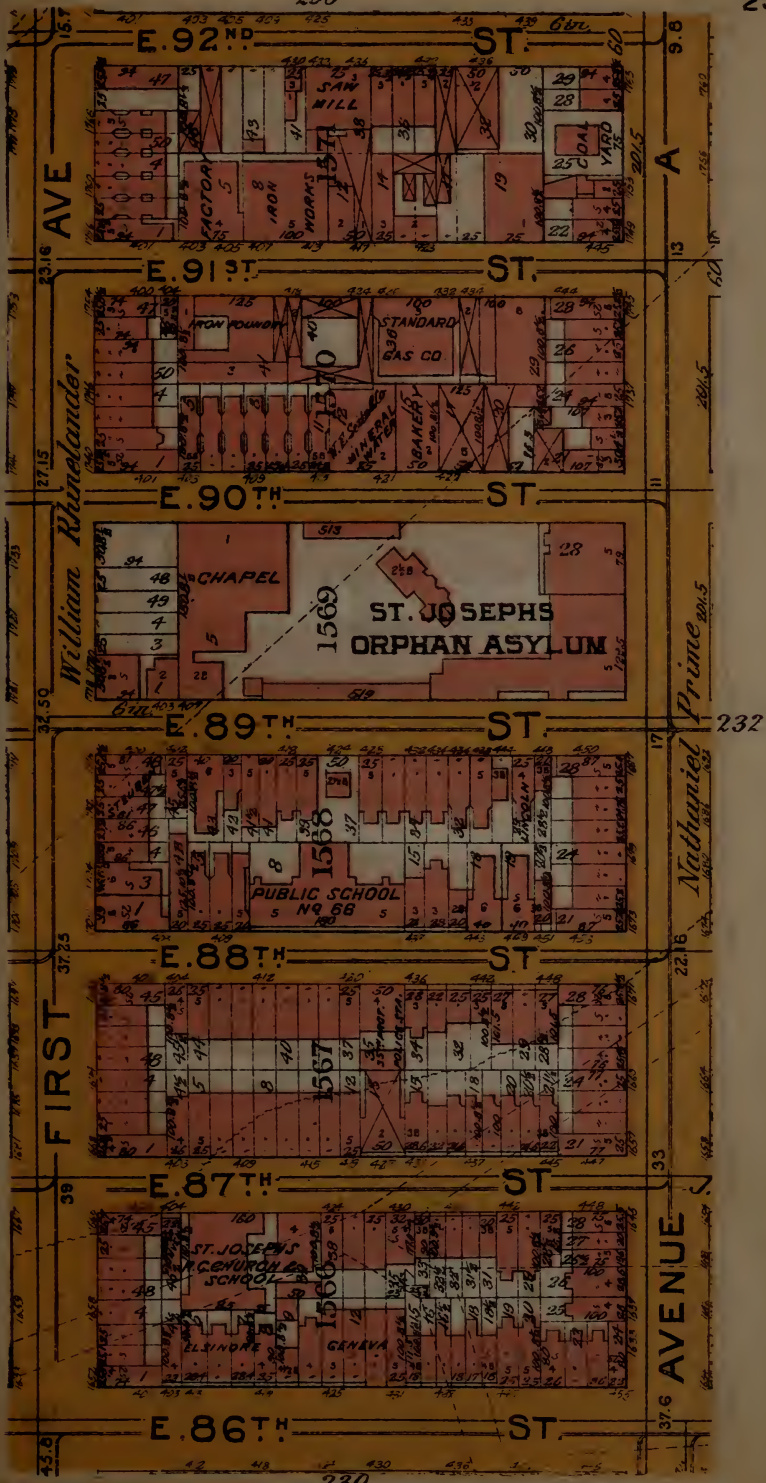
250
E. 92ND ST.
E. 91ST ST.
E. 90TH ST.
E. 89TH ST.
E. 88TH ST.
E. 87TH ST.
E. 86TH ST.
FIRST AVE
A AVENUE
William Rhinelander
Nathaniel Prime
J. AVENUE
SAW MILL
IRON WORKS
COAL YARD
IRON FOUNDRY
STANDARD GAS CO.
MINERAL WATER
BAKERY
CHAPEL
ST. JOSEPHS ORPHAN ASYLUM
PUBLIC SCHOOL NO 68
ST. JOSEPHS R.C. CHURCH & SCHOOL
ELSINORE
GENEVA
234
232
230

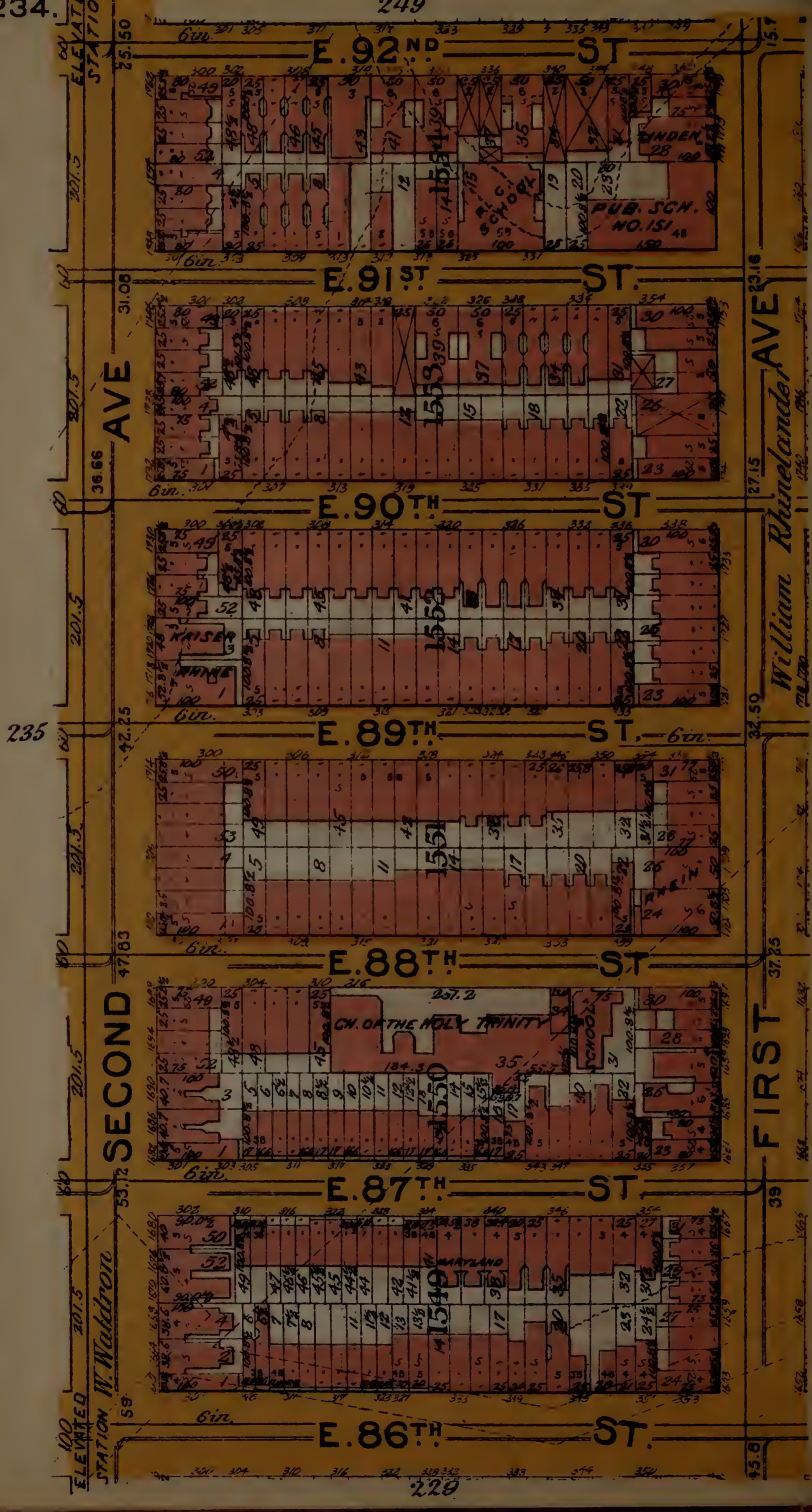
249
E. 92ND ST
E. 91ST ST.
E. 90TH ST
E. 89TH ST.
E. 88TH ST
E. 87TH ST
E. 86TH ST.
SECOND AVE
FIRST AVE
William Rhinelander
W. Waldron
ELEVATED STATION
PUB. SCH. NO. 151
LINDEN
KAISER
CH. OF THE HOLY TRINITY
SCHOOL
MARYLAND
235
229

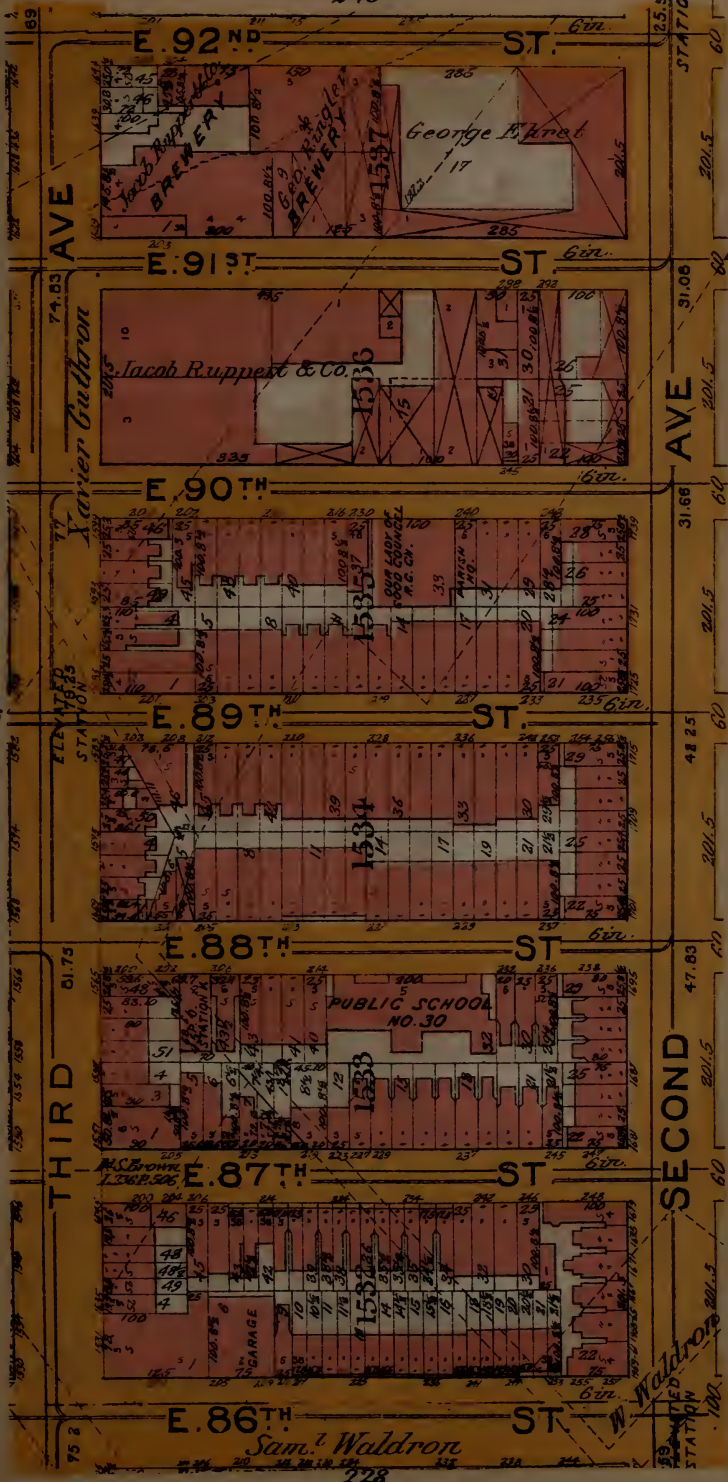
E. 92ND ST.
E. 91ST ST
E. 90TH
E. 89TH ST.
E. 88TH ST
E. 87TH ST
E. 86TH ST
Xavier Gudron AVE
THIRD AVE
SECOND AVE
Jacob Ruppert Brewery
Geo. Ringler Brewery
George F. Kreal
Jacob Ruppert & Co.
PUBLIC SCHOOL NO. 30
GARAGE
Sam.l Waldron
W. Waldron
236
234
228

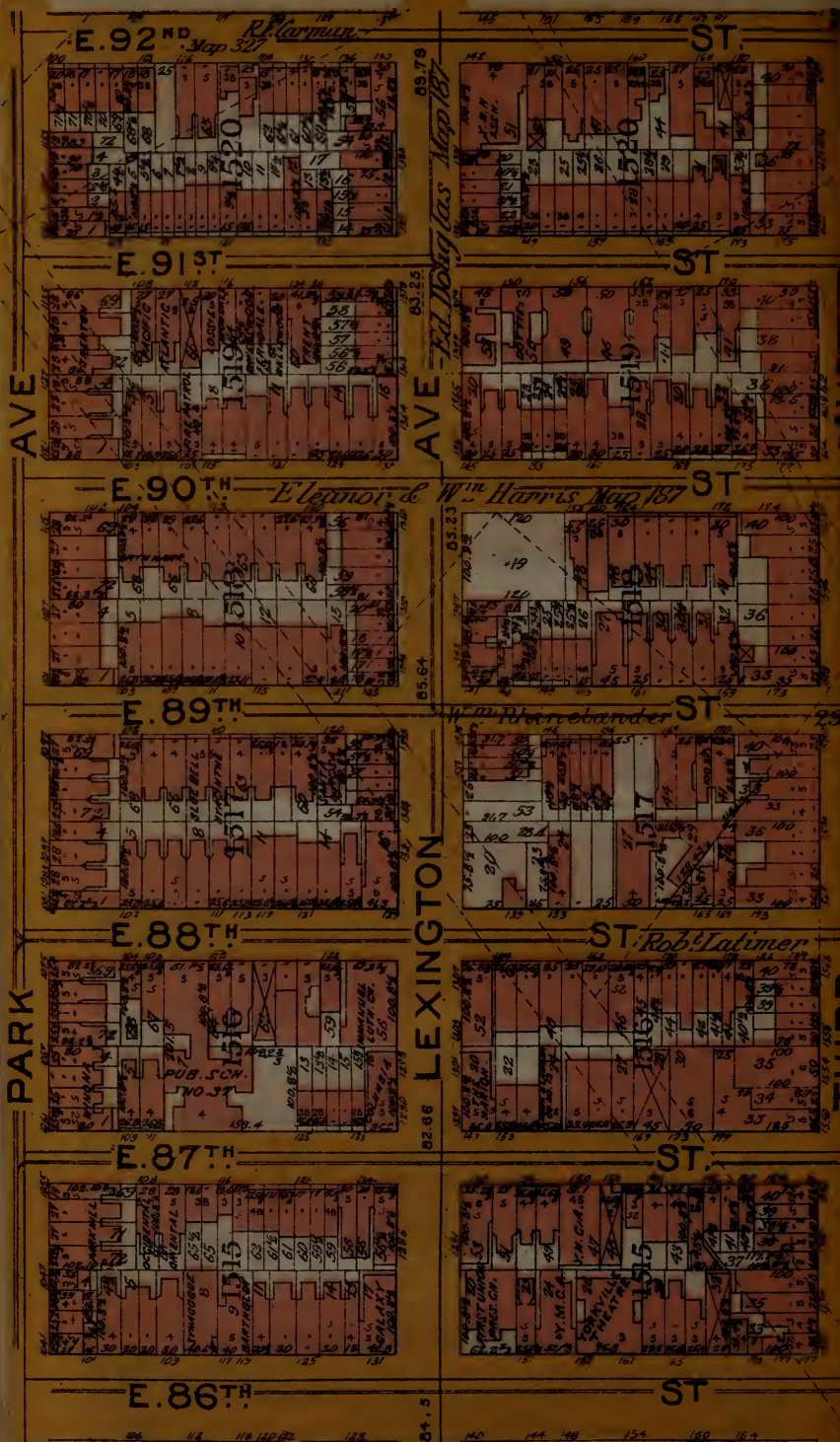
E. 92ND
R. Harmon Map 327
ST.
E. 91ST
ST
AVE
AVE
Ed. Douglas Map 187
AVE
E. 90TH
Eleanor & Wm. Harris Map 187
ST
E. 89TH
Wm. Rheinstrander
ST
E. 88TH
ST.
Robt. Latimer
PARK
LEXINGTON
THIRD
POB. SCH. NO. 37
E. 87TH
ST.
E. 86TH
ST


E.92ND ST
E.91ST ST
E.90TH ST
E.89TH ST
E.88TH ST
E.87TH ST
E.86TH ST
MADISON AVE
PARK AVE
RESIDENCE OF ANDREW CARNEGIE
1502
1501
1500
1499
1498
AVON
FIFTH AVE. STAGE GARAGE
STOPLECOURT
KINGSTON
METEOR
NIAGARA
GARAGE
110.50
97.40
94.79
92
89.25
86.12
85.1
94.8

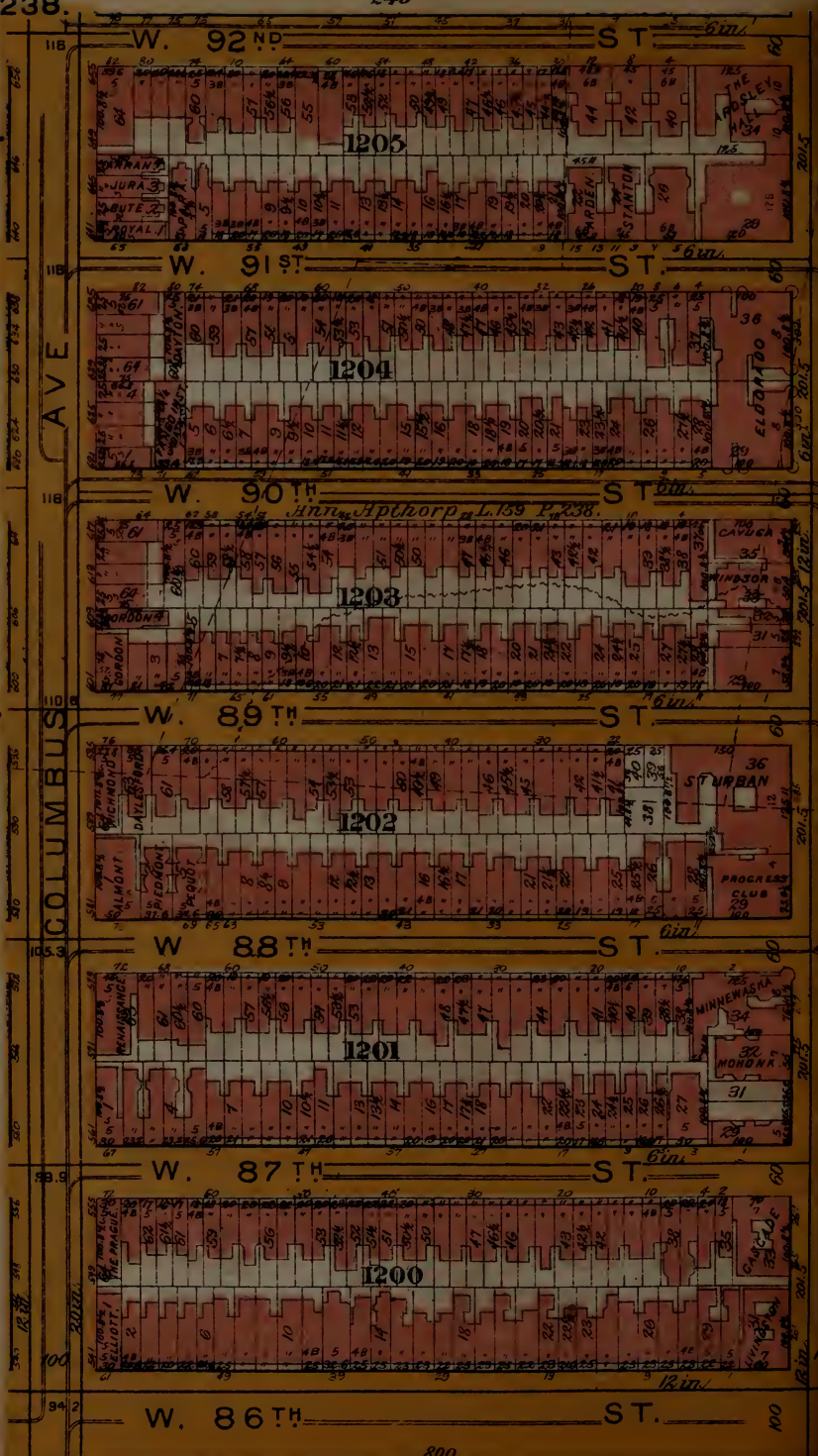
W. 92ND ST.
1205
W. 91ST ST.
1204
W. 90TH ST.
Ann Apthorp L.159 P.238.
1203
W. 89TH ST.
1202
W. 88TH ST.
1201
W. 87TH ST.
1200
W. 86TH ST.
COLUMBUS AVE
ELDORADO
STURBAN
WINDSOR
CAVALIER
PROGRESS CLUB
MINNEHASKA
MOHONK
RENAISSANCE
SALMONT
PEQUOT
SPIDOMONT
RICHMOND
DAVIS
GORDON
JURA
ROYAL
STANTON
ARDEN
APPLEYARD
800

W. 92ND ST

WEST PARK BAPT. CH.
1222
TRINITY SCHOOL
ST. AGNES P.E. CHAPEL.
LIBRARY.
BRENDONE

W. 91ST ST

Jas. A. Hamilton to A. Thorn L.241 of 244 P.56. Map 216

1221

W. 90TH ST.

STORAGE
1220
GARAGE
ZION CHURCH
ST. ANTHONY'S CHAPEL
PARRY
PENNEYER
GALENA

W. 89TH ST.

PUBLIC SCHOOL NO. 166
1219
TELEPHONE BLDG
PUTNAM

W. 88TH ST.

1218
WHITE
HUNTERSE

W. 87TH ST

1217
PARK PRES. CHURCH
SHORLANDS
SOUDLEY

W. 86TH ST.

AMSTERDAM AVE

COLUMBUS AVE

800

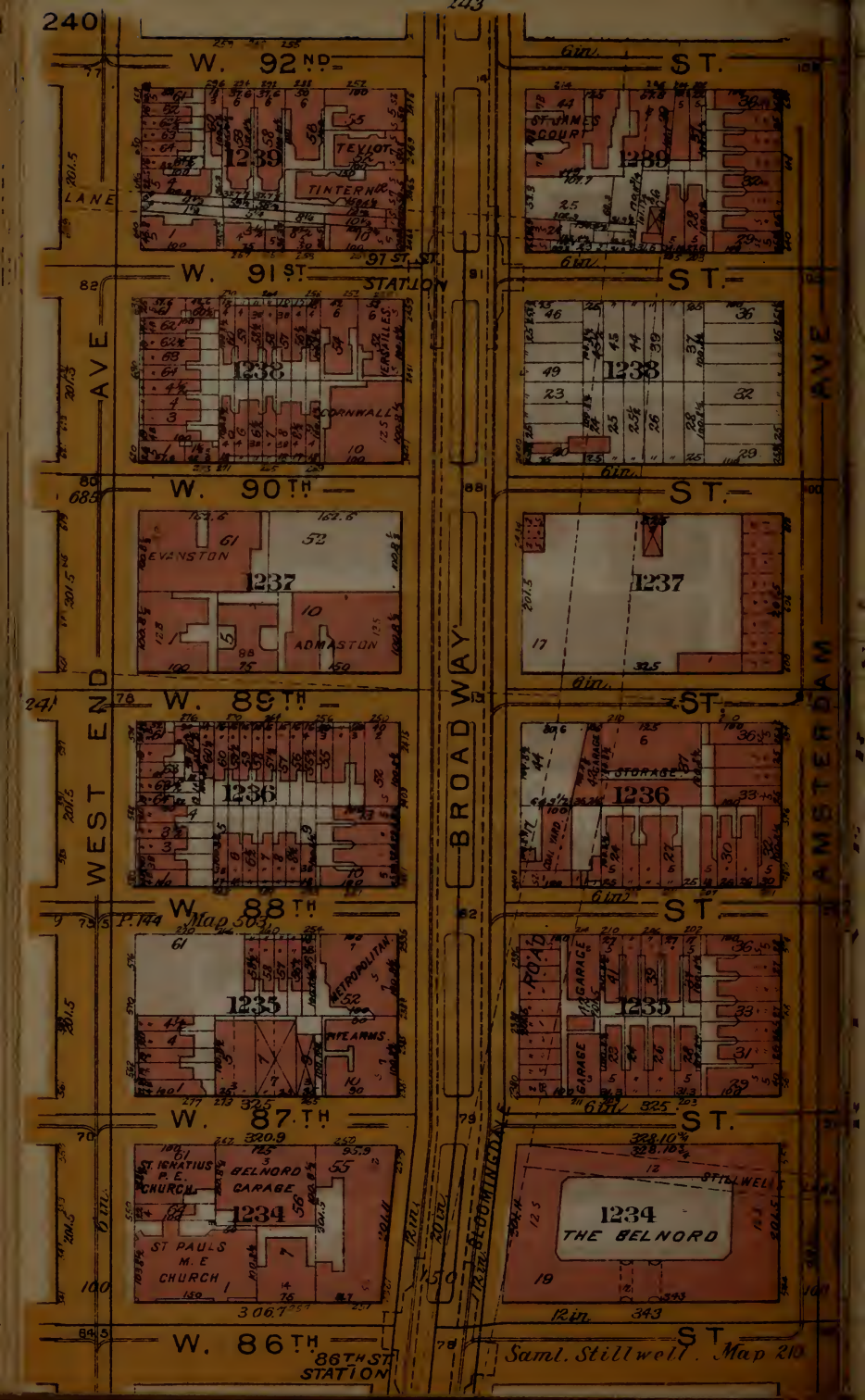
W. 92ND ST.
W. 91ST ST.
W. 90TH ST.
W. 89TH ST.
W. 88TH ST.
W. 87TH ST.
W. 86TH ST.
91ST ST. STATION
86TH ST. STATION
WEST END AVE
AMSTERDAM AVE
BROADWAY
BLOOMINGDALE ROAD
LANE
1239
TEYLIOT
TINTERN
1238
CORNWALL
VERSAILLES
1237
EVANSTON
ADMASTON
1236
1235
METROPOLITAN
PIFEARMS
1234
ST IGNATIUS P. E. CHURCH
BELNORD GARAGE
ST PAULS M. E CHURCH
ST JAMES COURT
STORAGE
GARAGE
THE BELNORD
STILLWELL
P. 144 Map 503
Saml. Stillwell. Map 210

242
241
W. 92ND ST.
W. 91ST ST.
W. 90TH ST.
W. 89TH ST.
W. 88TH ST.
W. 87TH ST.
W. 86TH ST.
RIVERSIDE PARK
RIVERSIDE DRIVE
WEST END AVE
1254
1251
1250
1249
1248
LANE
ARBUTUS
FOURTH PRES. CH.
SOLDIERS & SAILORS MONUMENT
STAGATHA SCH.
Brockholst Livingston Map 685
John McPocker et al. to John H. Howland L. 169 P.
700

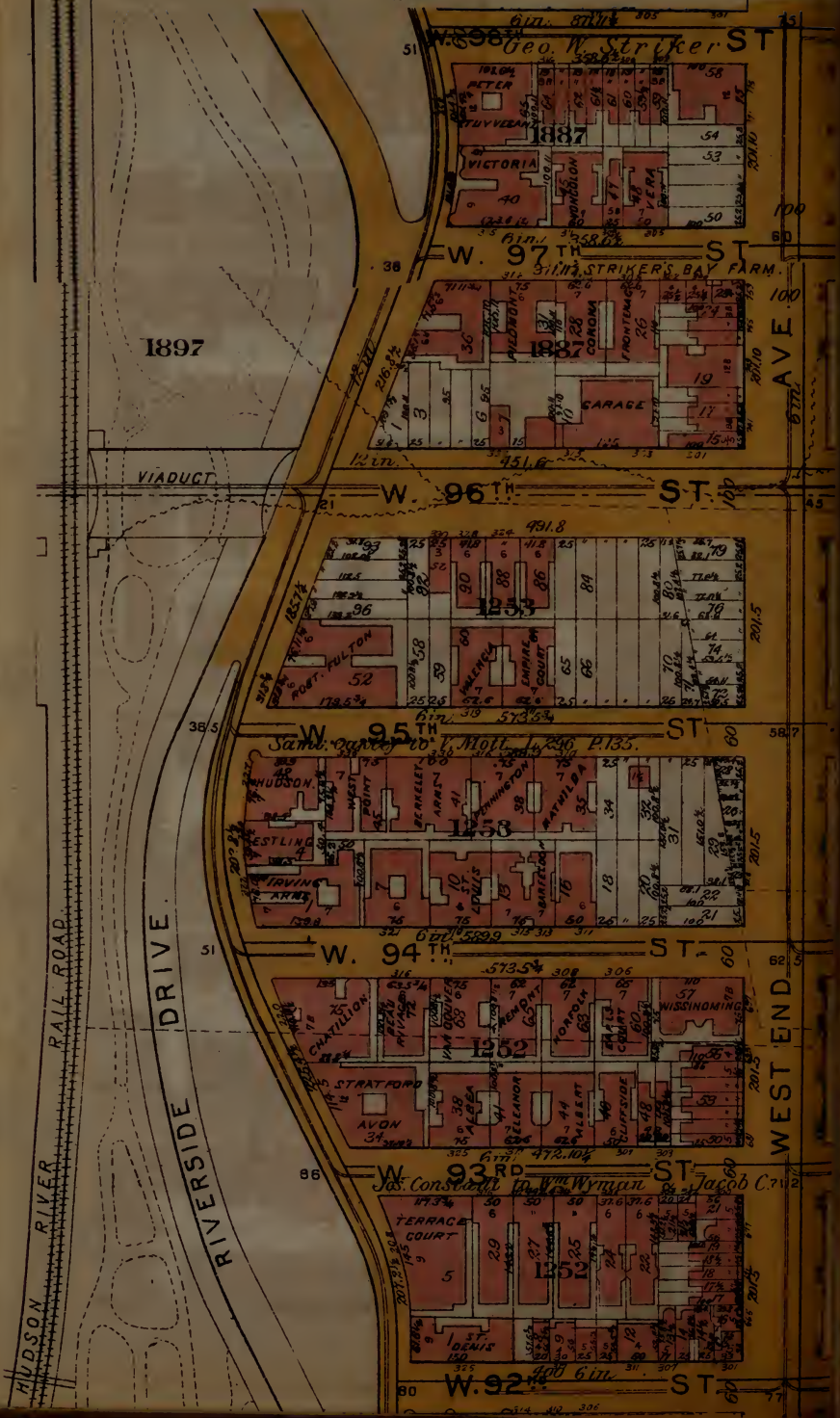
259
W. 98TH ST
Geo. W. Striker
1887
PETER STUYVESANT
VICTORIA
W. 97TH ST
STRIKER'S BAY FARM.
1887
PILGRIM
CORONA
MONTEZUMA
GARAGE
1897
VIADUCT
W. 96TH ST
1253
POST-FULTON
VALENCIA
EMPIRE COURT
W. 95TH ST
Saml. Carey to V. Mott, L. 236 P. 135.
1258
HUDSON
WEST POINT
BERKELEY ARMS
WASHINGTON
MATILDA
WESTLING
IRVING ARMS
ST. LOUIS
WINFIELD
W. 94TH ST
1252
CHATILLON
REMPNY
TORQUE
WISSINOMING
STRATFORD
AVON
ELEANOR
ALBERT
CLIFFSIDE
W. 93RD ST
Jos. Constant to Wm. Wynan & Jacob C.
TERRACE COURT
1251
ST. DENIS
W. 92ND ST
RIVERSIDE DRIVE
HUDSON RIVER RAIL ROAD
WEST END AVE


258
243.
W. 98 TH
ST.
1869
POWELLTON
HOOK & LADDER No 26
CORINSECA
W. 97 TH
ST.
1868
HOLYOKE
THEATRE
WILMINGTON
HOLLISTON
HOLY NAME SCHOOL
HOLY NAME OF JESUS R. C. CHURCH
W. 96 TH
ST.
96TH ST. STATION
1243
TUILERIES
GARAGE
W. 95 TH
ST.
David M. Clarkson
Map 77
1242
RIVERSIDE
NEWTON
W. 94 TH
ST.
Garrett Van Horn
Map 82
1241
STUART
BONTA
PUBLIC SCHOOL NO. 93.
EV. LUTH CH. OF THE ADVENT
W. 93 RD
ST.
L. 70 P. 70 Map 70
1240
BLENHEIM
W. 92 ND
ST.
WEST END AVE.
BROADWAY
AMSTERDAM AV.


244
257
W. 98TH ST.
Geo. W. Striker Map 580
1852
STAFFORD
WATER DEPT
W. 97TH ST.
1851
ADELAIDE
TOWER
STORAGE
WATER DEPT
M. L. & Wm. A. Dove
L. 106 P. 374
W. 96TH ST.
1226
WASHINGTON
243
W. 95TH ST.
David M. Clarkson Map 170
1225
RAYMOND
W. 94TH ST.
1224
AMSTERDAM AVE.
COLUMBUS AVE.
W. 93RD ST.
1223
M. E. CHURCH HOME
W. 92ND ST.

W. 98TH ST.

1833

SAN SALVADOR

W. 97TH ST.

Eliza Apthorp

1832

LOCUST

FIRST CHURCH OF CHRIST. (SCIENTIST)

Samuel Boyd to

W. 96TH ST.

John C. Van Den Heuvel
L. 132 P. 485 Map 261.

1209

SCOTCH PRES. CH.

W. 95TH ST.

John C. Van Den Heuvel.

1208

FLAVIA

FILLMORE

THE TOWERS

W. 94TH ST.

1207

ALCLIDE

ELMWOOD

CARGE

NORMAN

GRAM. SCH.

TURIN

W. 93RD ST.

1206

HOWELL

MORANE

PENMORE

MERMARY

KENMARE

RUDOLPH

CHERBOURG

W. 92ND ST.

COLUMBUS AVE.

CENTRAL PARK WEST

LANE.

E. 98TH ST.
E. 97TH ST.
E. 96TH ST.
E. 95TH ST.
E. 94TH ST.
E. 93RD ST.
E. 92ND ST.
FIFTH AVE.
MADISON AVE.
1603
1602
1601
1507
1506
1505
1504
1503
1502
1501
RUSSIAN ORTHODOX CHURCH
CHALFONTE
ARCADE HOTEL
VALLEY COURT
QUEENSTON
ELMSCOURT
THE WOODBURY
WOODWARD HALL
MADISON COURT
TROOP A ARMORY
1506 EIGHTH REG ARMORY
FAIRFAX
PAROCHIAL SCHOOL
HOLLAND COURT

E. 98TH
Mary t McGowa
L. 330 P. 155
to S. Levengston
Map 614
ST
1625
E. 97TH
ST
1624
AVE
ST. FRANCIS DE SALES R.C. CH.
E. 96TH
ST
MAPLE COURT
LIBRARY
PUBLIC SCHOOL NO. 86
1524
E. 95TH
ST
TIFFANY COURT
SYNAGOGUE
1523
E. 94TH
ST
PARK
1522
SEWARD
LEXINGTON
THIRD
E. 93RD
ST
Ab.m Surveato to R.F. Carman
L. 323 P. 52 Map 292
1521
E. 92ND
R.F. Carman
Map 32
ST.


E. 98TH ST
E. 97TH ST
E. 96TH ST
E. 95TH ST
E. 94TH ST
E. 93RD ST.
E. 92ND ST.
THIRD AVE.
SECOND AVE.
1647
1646
1541
1540
1539
1538
George Ehret
HELL GATE
BREWERY
George Ehret
HELL GATE BREWERY
JACOB RUPPERT
GEO. RINGLER & CO.
3RD AVE.
STATION
247
249
235

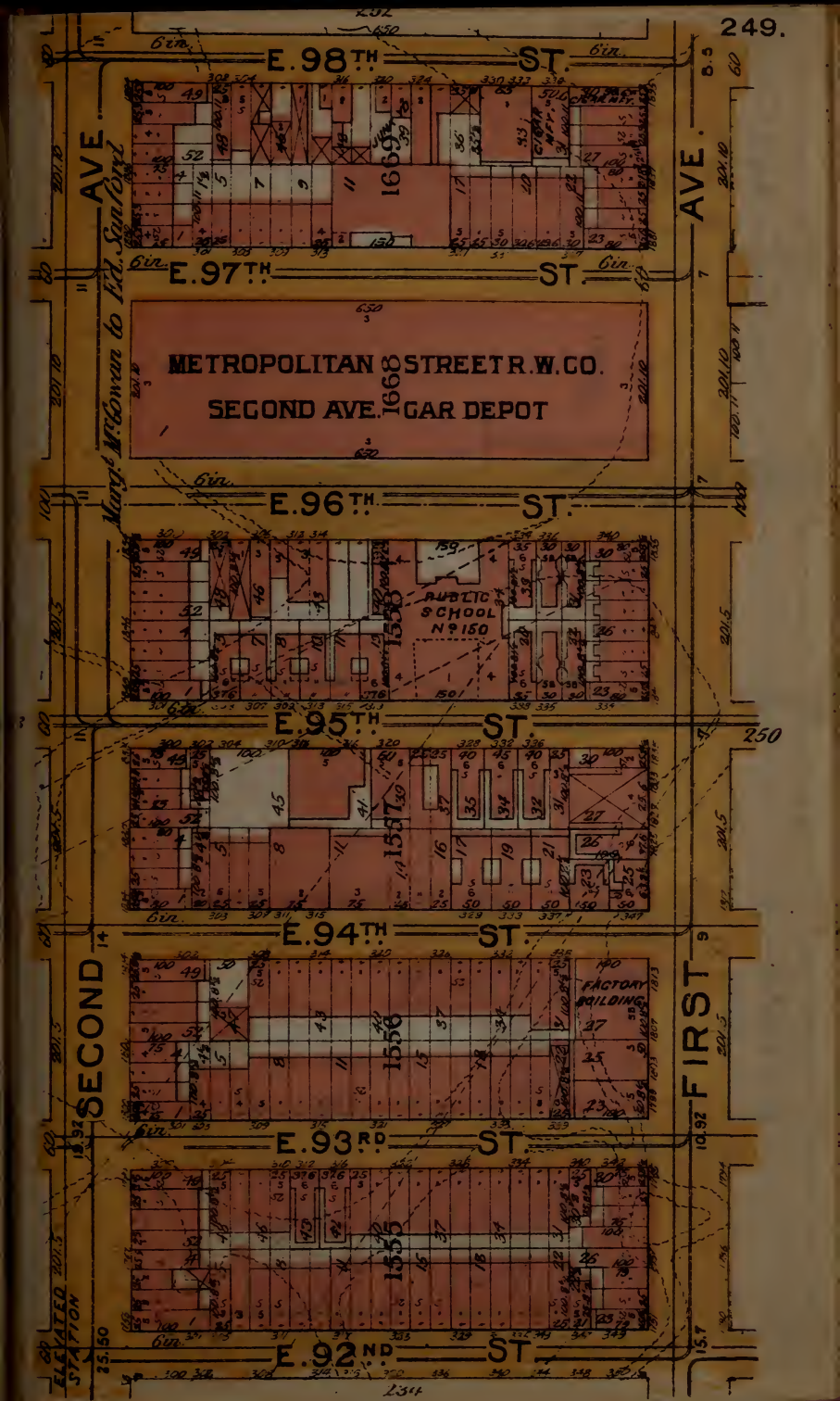
E. 98TH ST.
E. 97TH ST.
E. 96TH ST.
E. 95TH ST.
E. 94TH ST.
E. 93RD ST.
E. 92ND ST.
SECOND AVE.
FIRST AVE.
Marg.t McGowan to Rd. San Pond
METROPOLITAN STREET R.W. CO.
SECOND AVE. CAR DEPOT
PUBLIC SCHOOL No. 150
FACTORY BUILDING
ELEVATED STATION
1659
1668
1553
1557
1556
1555

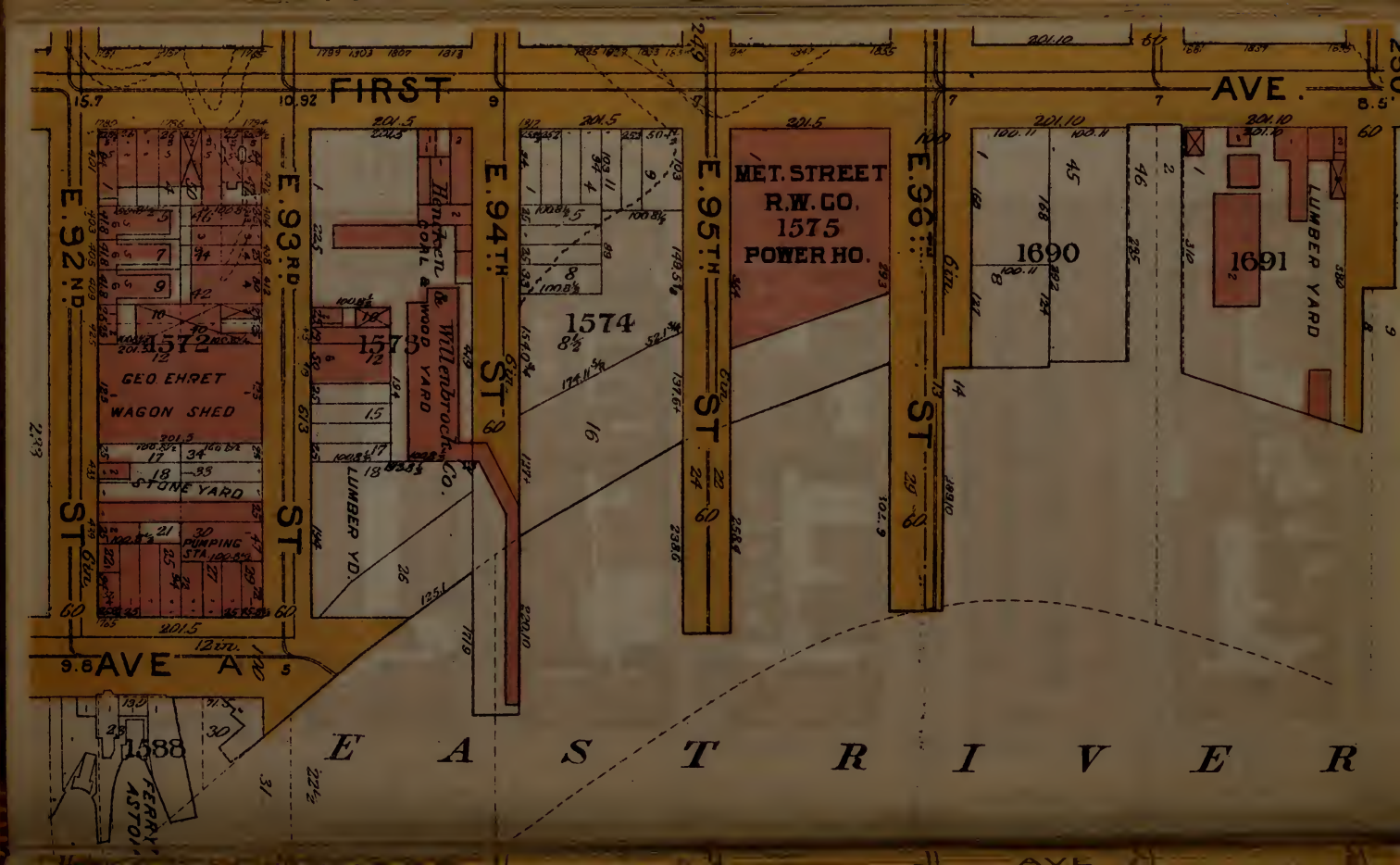
FIRST AVE.
AVE. A
E. 92ND ST.
E. 93RD ST.
E. 94TH ST.
E. 95TH ST.
E. 96TH ST.
GEO. EHRET WAGON SHED
STONE YARD
PUMPING STA.
Henrici Coal & Wood Yard
Willenbrock Co.
LUMBER YD.
MET. STREET R.W. CO. 1575 POWER HO.
LUMBER YARD
1572
1573
1574
1588
1690
1691
EAST RIVER

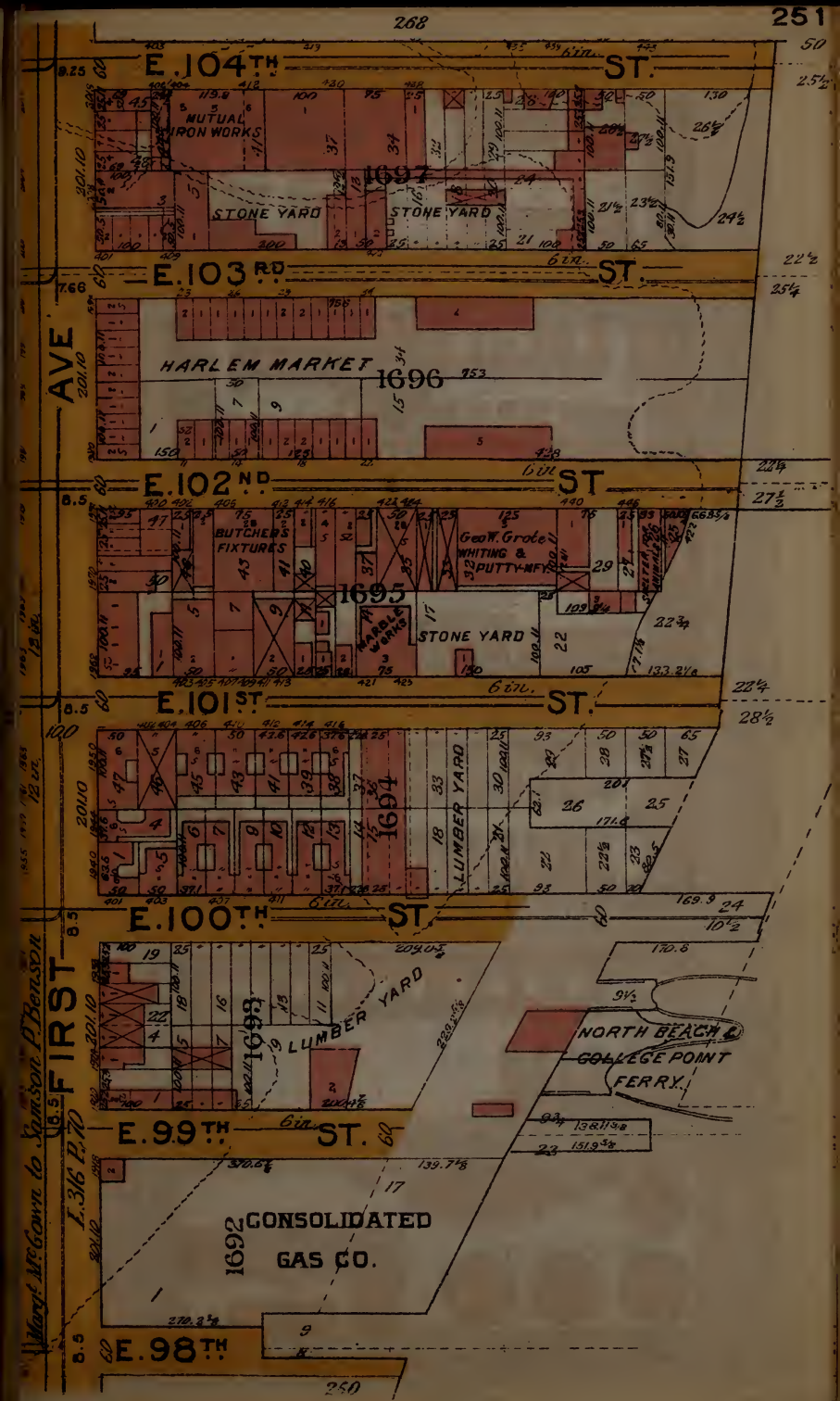
E. 104TH ST.
MUTUAL IRON WORKS
STONE YARD
STONE YARD
1697
E. 103RD ST.
HARLEM MARKET
1696
E. 102ND ST
BUTCHER'S FIXTURES
Geo. W. Grote WHITING & PUTTY-MFR
1695
MARBLE WORKS
STONE YARD
E. 101ST ST.
LUMBER YARD
1694
E. 100TH ST
LUMBER YARD
1693
NORTH BEACH & COLLEGE POINT FERRY
E. 99TH ST.
1692
CONSOLIDATED GAS CO.
E. 98TH
FIRST AVE
Map of Mt. Town to Samson P. Benson

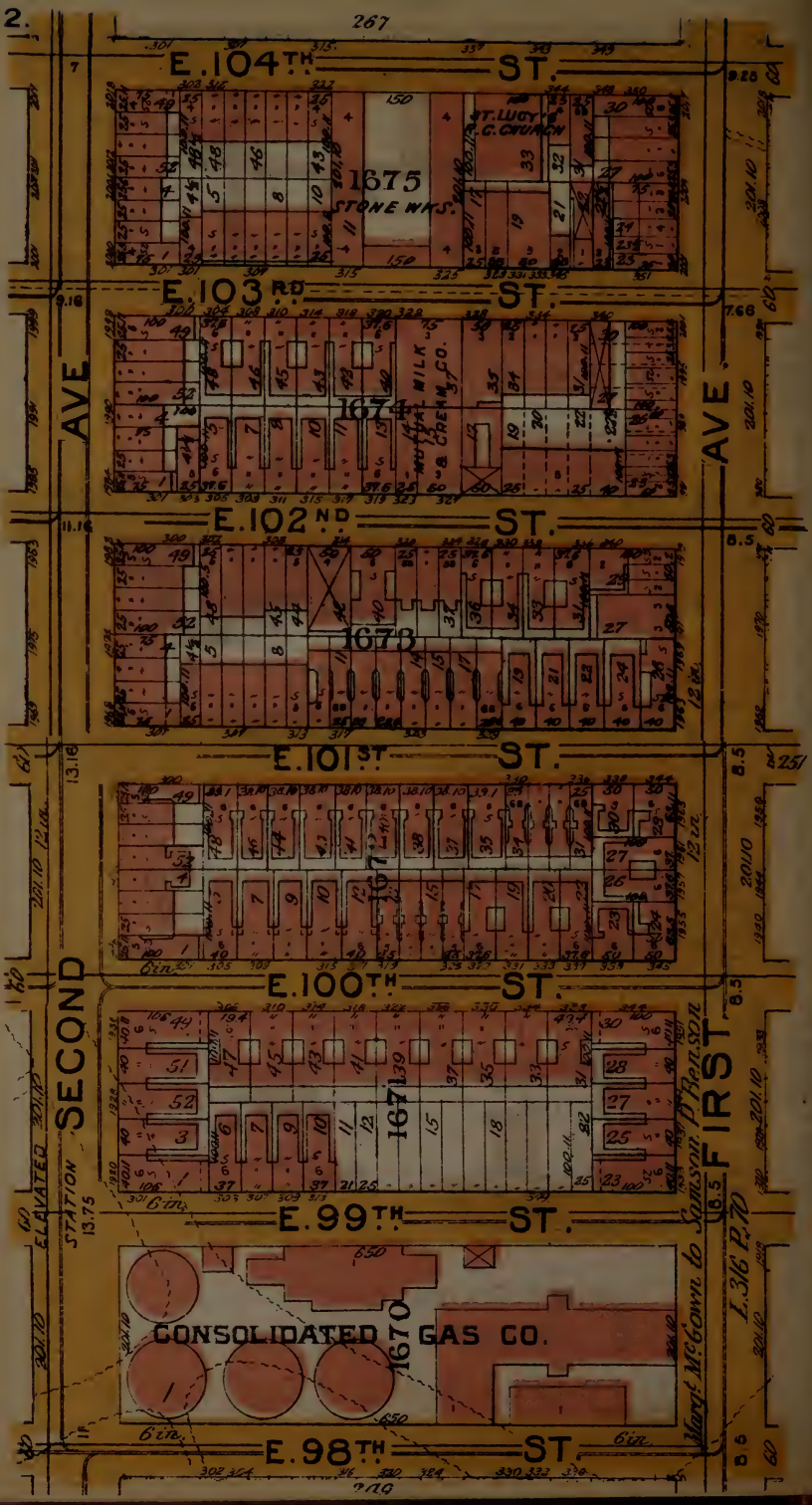
267
E. 104TH ST.
1675
STONE WKS.
ST. LUCY'S R.C. CHURCH
E. 103RD ST.
1674
NATIONAL MILK & CREAM CO.
E. 102ND ST.
1673
E. 101ST ST.
1672
E. 100TH ST.
1671
E. 99TH ST.
1670
CONSOLIDATED GAS CO.
E. 98TH ST.
AVE
AVE
SECOND
FIRST
ELEVATED STATION
Mary McGown to Samson D. Rem. Sou.
L. 36 P. 70
253
251

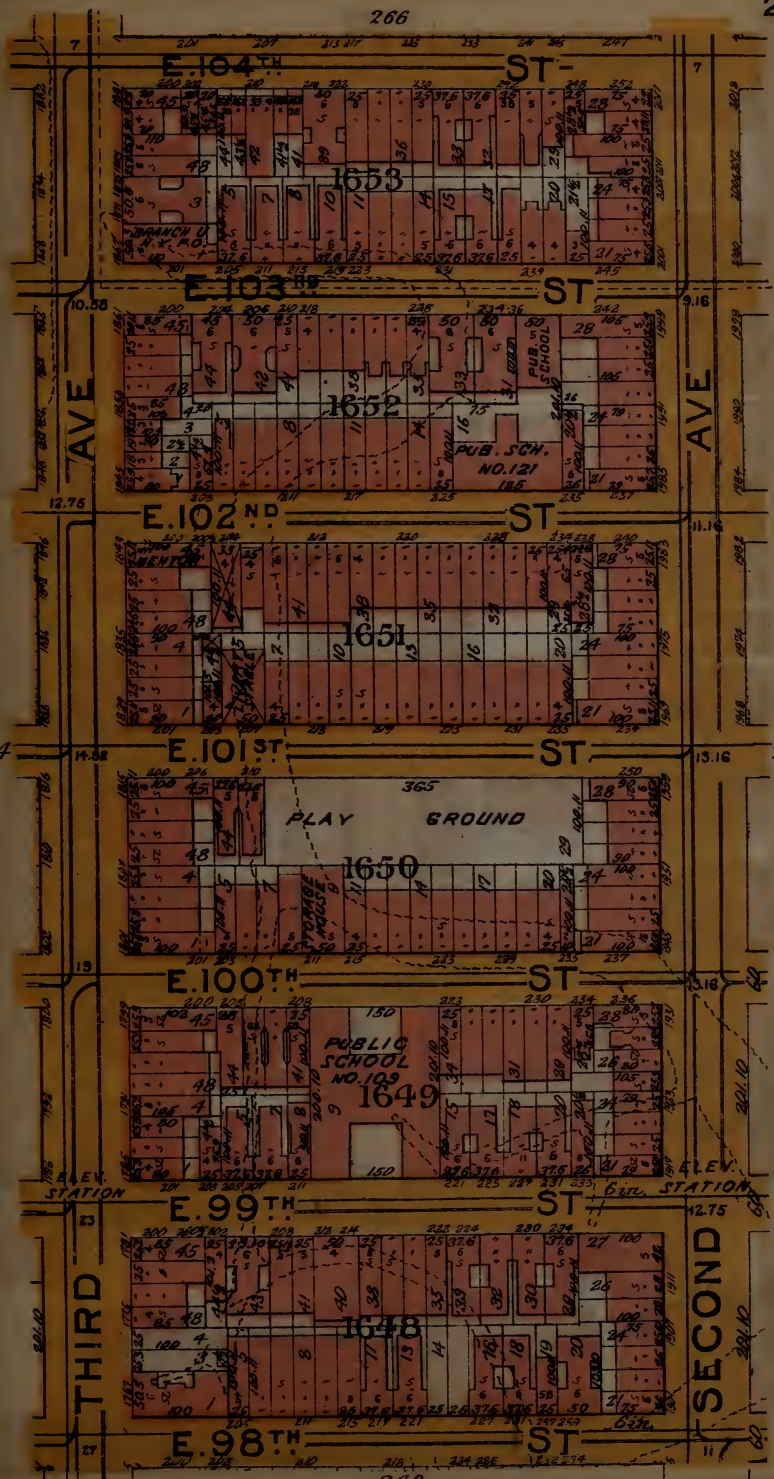
266
E.104TH ST
1653
BRANCH U.S. P.O.
E.103RD ST
1652
PUB. SCH. NO.121 185
PUB. SCHOOL
E.102ND ST
1651
E.101ST ST
365
PLAY GROUND
1650
PUMPING HOUSE
E.100TH ST
PUBLIC SCHOOL NO.109
1649
ELEV. STATION
6TH. STATION
E.99TH ST
1648
E.98TH ST
THIRD AVE
SECOND AVE
254
252

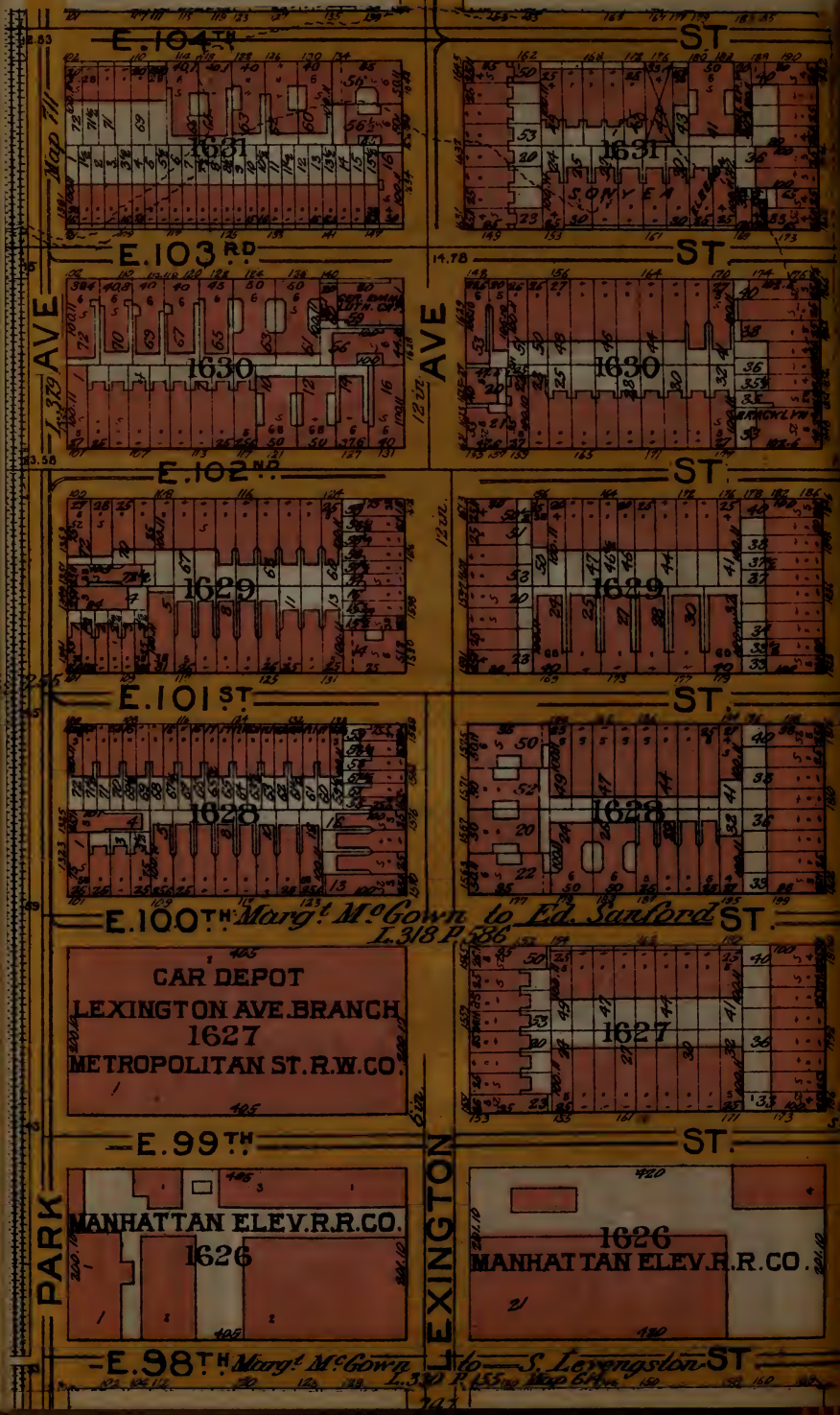
E.104TH ST
E.103RD ST
E.102ND ST
E.101ST ST
E.100TH ST
E.99TH ST
E.98TH ST
PARK AVE
LEXINGTON AVE
Map 111
1631
1630
1629
1628
1627
1626
CAR DEPOT
LEXINGTON AVE. BRANCH
METROPOLITAN ST. R.W. CO.
MANHATTAN ELEV. R.R. CO.
Marg.t McGown to Ed. Sanford
L.318 P.586
Marg.t McGown to S. Livingston
L.330 P.155

E. 104TH ST.

PUB. SCH. NO. 171

1609

E. 103RD ST.

1608

AVE. E

E. 102ND ST.

1607

E. 101ST ST.

1606

MT. SINAI HOSPITAL

E. 100TH ST.

1605

CLEMENT COURT

E. 99TH ST.

1604

HOFFMAN COURT

MADISON

E. 98TH ST.

PEOPLES TABERNACLE

254

PARK AVE. Mary McGown to Simpson B. McGown

N. Y. C. & H. R. R. R.

STATION
W. 104 TH ST
W. 103 RD ST
W. 102 ND ST
W. 101 ST
W. 100 TH ST
W. 99 TH ST
W. 98 TH ST
COLUMBUS AVE.
MANHATTAN AVE.
1839
1838
1837
1836
1835
1834
GILBERT
MONTANA
PARKVIEW
MELBA
FRAZIER
MANHATTAN COURT
EDITH
LA CATALINA
IRVINGTON
RED CROSS HOSPITAL
SCHWAB BROS.
Jam C. Clendinning Map 136.
245

W. 104TH ST
Samt. Borrowe
HOME FOR RESPECTABLE AGED INDIGENT FEMALES
PUTNAM COURT
1858
W. 103RD ST
O.B. Vroome
CEYLON
BEAULIEU
ACACIA
POMONA
SPARTA
1857
ENGINE HOUSE
W. 102ND ST
PUBLIC SCHOOL No 179
1856
W. 101ST ST
Post
COLONIAL
1855
W. 100TH ST
Cutting
TRINITY GER. LUTH. CHURCH
STORAGE
FIRE DEPT. TRAINING SCH.
THEATRE
1854
Chevatt
W. 99TH ST
1853
W. 98TH ST
Geo. W. Striker Map 380
AMSTERDAM AVE
COLUMBUS AVE
STATION
Sam'l Borrowe
O.B. Vroome
Post
Cutting
Chevatt
Geo. W. Striker
12 in.
6 in.
20 in.
36 in.

W. 104 TH ST
W. 103 RD ST
W. 102 ND ST
W. 101 ST ST
W. 100 TH ST
W. 99 TH ST
W. 98 TH ST
WEST END AVE
BROADWAY
SUBWAY STATION
1875
1874
1873
1872
1871
1870
HOTEL
LANGHAM
THE EPISTAKY
HAROLD COURT
MAGNOLIA
THE BROADWAY
LINLAUGH
BENHUR
GARAGE
STORES
THE RALEIGH
ALLENDALE
ALLENHURST
ST MICHAEL'S P E CHURCH
NAVARRE
WARAGON
WILLIAN
HOME FOR RELIEF
DESTITUTE
ECCASO
Le Roy
Farm
Mart
243
259
261

NEW YORK CENTRAL & HUDSON RIVER RAIL ROAD
RIVERSIDE
RIVERSIDE DRIVE.
PARK
1897
W. 99TH ST.
W. 100TH ST.
W. 101ST ST.
W. 102ND ST.
W. 103RD ST.
W. 104TH ST.
Geo. W. Stark
WEST END AVE
1888
1889
1890
ROSARY
GREYSTONE
DORLEXA
CHATEAULX
PRETTON COURT
NORTHUMBERLAND
DOROTHEA
HANOVER
VENICE
CARLTON
DENMOOR
201.10
259.
260
258
261

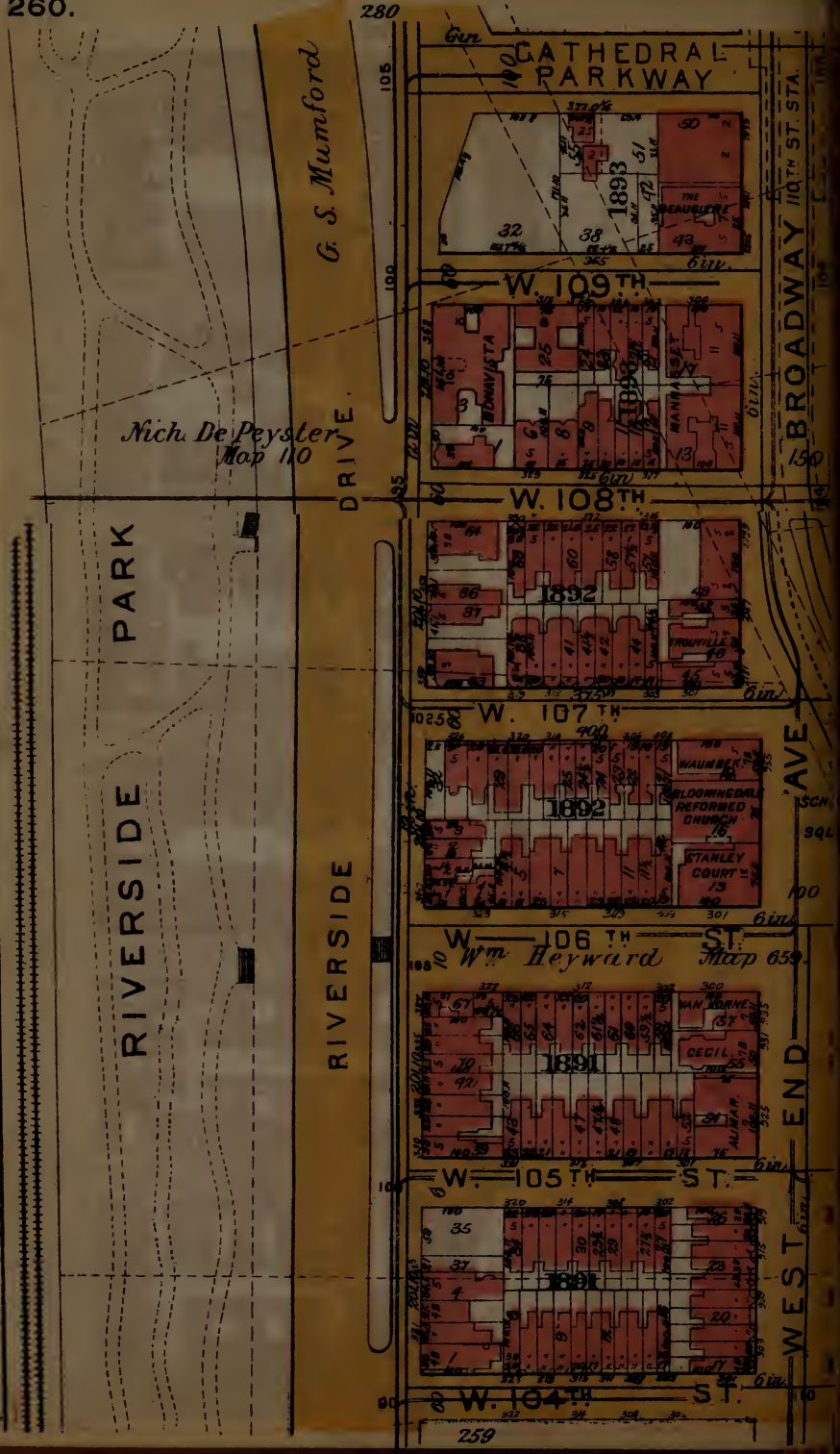
CATHEDRAL PARKWAY
110TH ST. STA.
BROADWAY
W. 109TH
W. 108TH
W. 107TH
W. 106TH ST.
W. 105TH ST.
W. 104TH ST.
WEST END AVE
G. S. Mumford
Nich. De Peyster Map 110
Wm. Heyward Map 659
RIVERSIDE DRIVE
RIVERSIDE PARK
1893
1892
1891
THE BEAUCLERE
BONAVISTA
MANHATTAN
TROUVILLE
WAUMBEK
BLOOMINGDALE REFORMED CHURCH
STANLEY COURT
VAN HORNE
CECIL
ALMAR
280
105
100
95
90
259

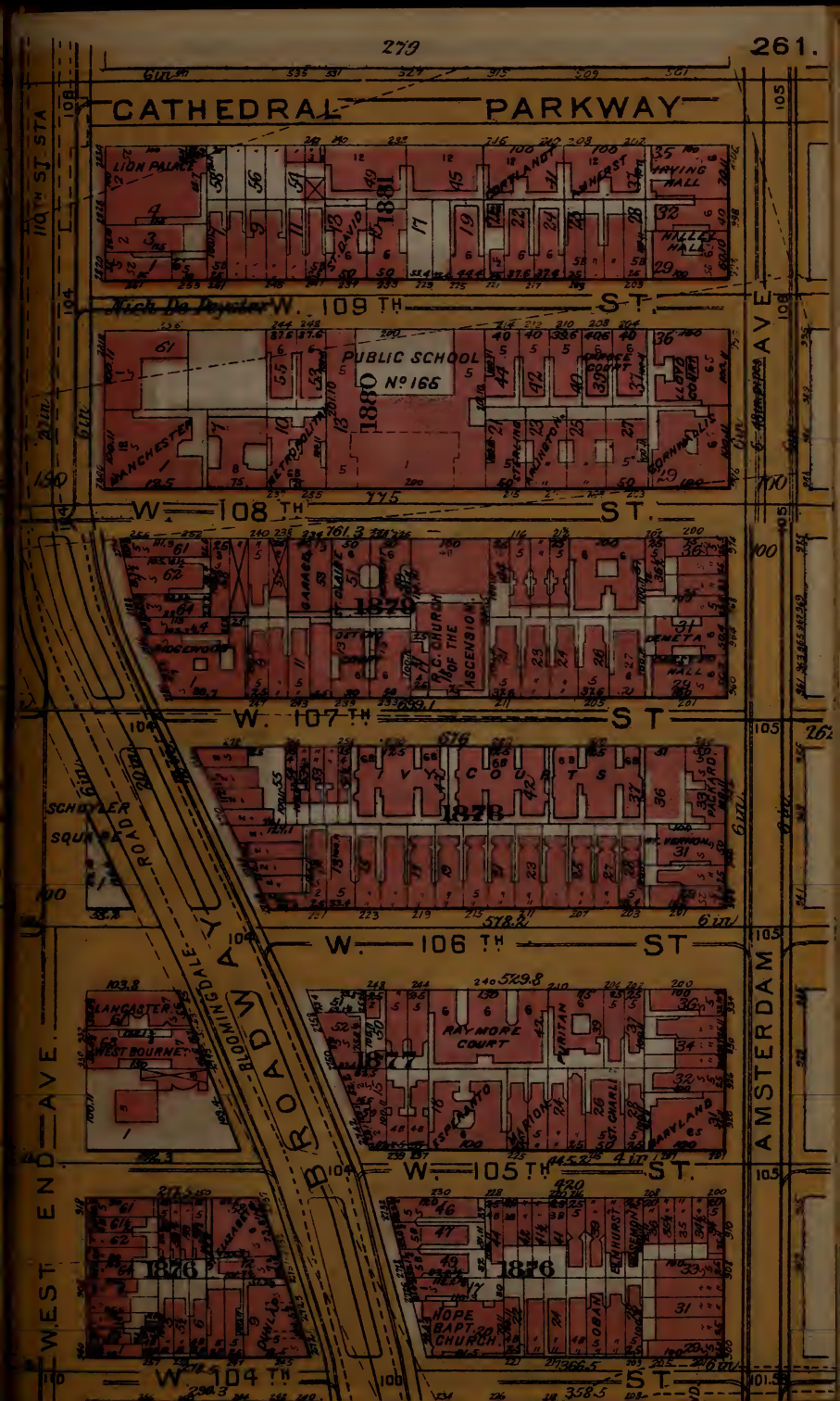
CATHEDRAL PARKWAY
110TH ST STA
LION PALACE
IRVING HALL
WAZZA HALL
Nick De Peyster
W. 109TH ST.
PUBLIC SCHOOL
No 166
1880
MANCHESTER
STERLING
PRINCETON
LORNA DOON
W. 108TH ST.
1879
R.C. CHURCH OF THE ASCENSION
ASCENSION
GARAGE
DEMETA
HALL
W. 107TH ST
WHITE COURTS
1878
SCHOLER SQUARE
BLOOMINGDALE ROAD
BROADWAY
W. 106TH ST
LANCASTER
WEST BOURNE
RAYMORE COURT
1877
ESPERANTO
MARIONA
ST. CHARLES
MARYLAND
AMSTERDAM AVE.
WEST END AVE.
W. 105TH ST.
1876
HOPE BAPT. CHURCH
KENNEDY
W. 104TH ST.

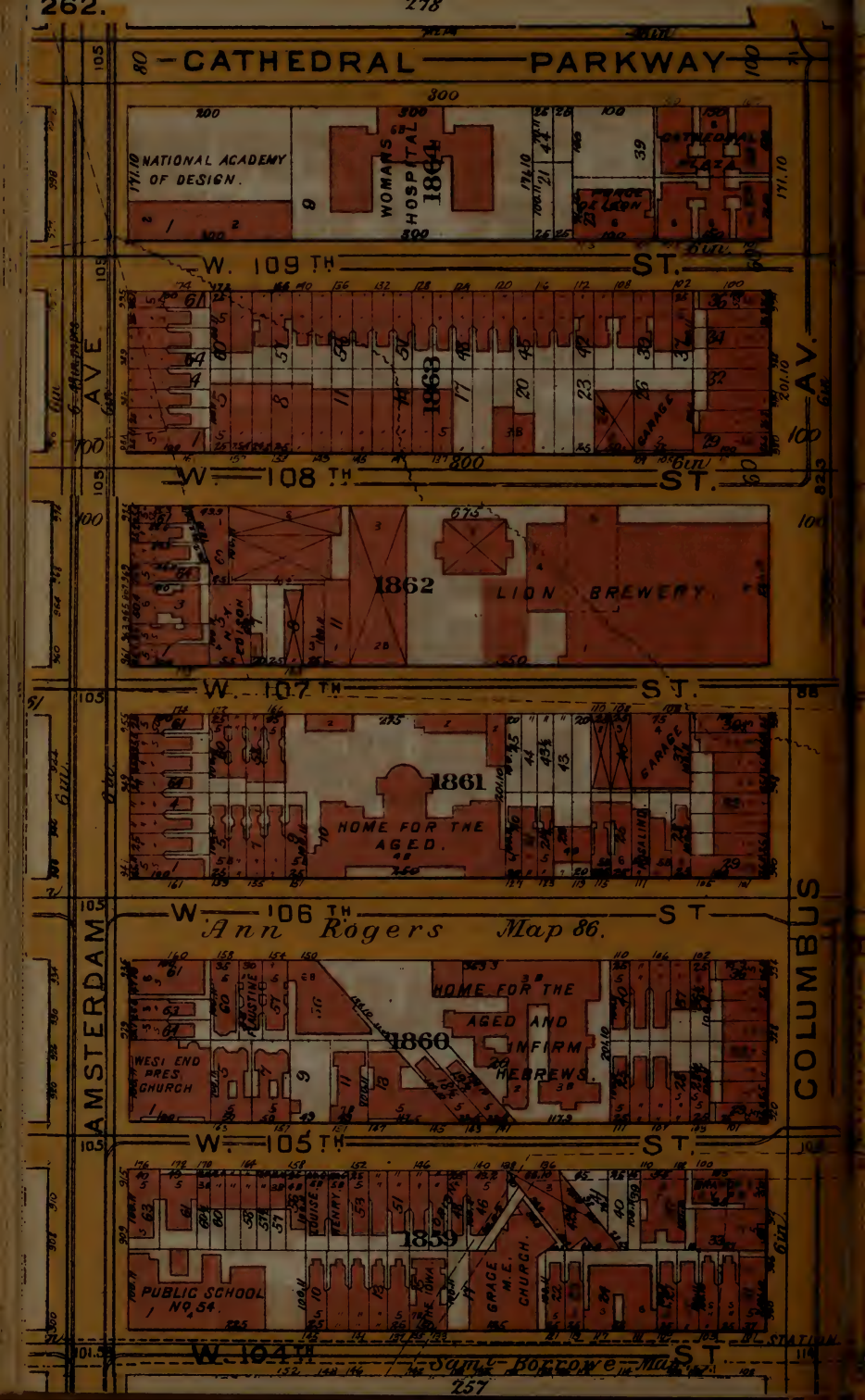
278
CATHEDRAL PARKWAY
NATIONAL ACADEMY OF DESIGN.
WOMANS HOSPITAL 1864
CATHEDRAL PLAZA
PLACE DE LEON
W. 109 TH ST.
6th AVE
1863
GARAGE
W. 108 TH ST.
1862
LION BREWERY
W. 107 TH ST.
1861
HOME FOR THE AGED.
GARAGE
W. 106 TH ST
Ann Rogers Map 86.
HOME FOR THE AGED AND INFIRM HEBREWS.
1860
WEST END PRES. CHURCH
AMSTERDAM
COLUMBUS
W. 105 TH ST.
1859
PUBLIC SCHOOL No 54.
GRACE M.E. CHURCH.
W. 104 TH ST.
Sam Borrowe Map
257

CATHEDRAL PARKWAY
ELEVATED STATION
W. 109TH ST.
W. 108TH ST.
W. 107TH ST.
W. 106TH ST.
W. 105TH ST.
W. 104TH ST.
COLUMBUS AVE.
MANHATTAN AVE.
CENTRAL PARK WEST
1844
1845
1843
1842
1841
1840
PARKWAY
ALCAZAR
THEATRE
CENTRAL PARK AUTOMOBILE STORAGE
ROSE
NATHANIEL
LUCILLE
ABALTANE
ESTHE
HARTLEY
MELROSE
1ST UNITED PRES. CHURCH
WILLARD
ROBERT
ALGONQUIN
ELLA
LASCALA
NAVAHOE
AUGUSTINE
GERALDINE
NEW YORK CANCER HOSPITAL
PROTESTANT HALF ORPHAN ASYLUM
LARCHMONT
GREENWICH
ELWOOD
HARLEHURST
DOEMER

E. 110TH ST
E. 109TH ST
E. 108TH ST
E. 107TH ST
E. 106TH ST
E. 105TH ST
E. 104TH ST
FIFTH AVE
MADISON AVE
THEATRE
GARAGE
1608
1609
1610
1611
1612
1613
1614
1615
1616

E. 110TH ST.

E. 109TH ST.

E. 108TH ST.

E. 107TH ST.

E. 106TH ST.

E. 105TH ST.

E. 104TH ST.

PARK AVE — LEXINGTON AVE — THIRD AVE

1636 — 1636 — 1635 — 1635 — 1634 — 1634 — 1633 — 1633 — 1632 — 1632

STAR CASINO — STAR THEATRE — HARLEM MILL POND

RICHARDSON'S BLOCK

ST. CECELIA R.C.CH. — PUBLIC SCHOOL NO. 72 — HOME FOR DESTITUTE GIRLS

SYNAGOGUE

ELEV. ST. RT.

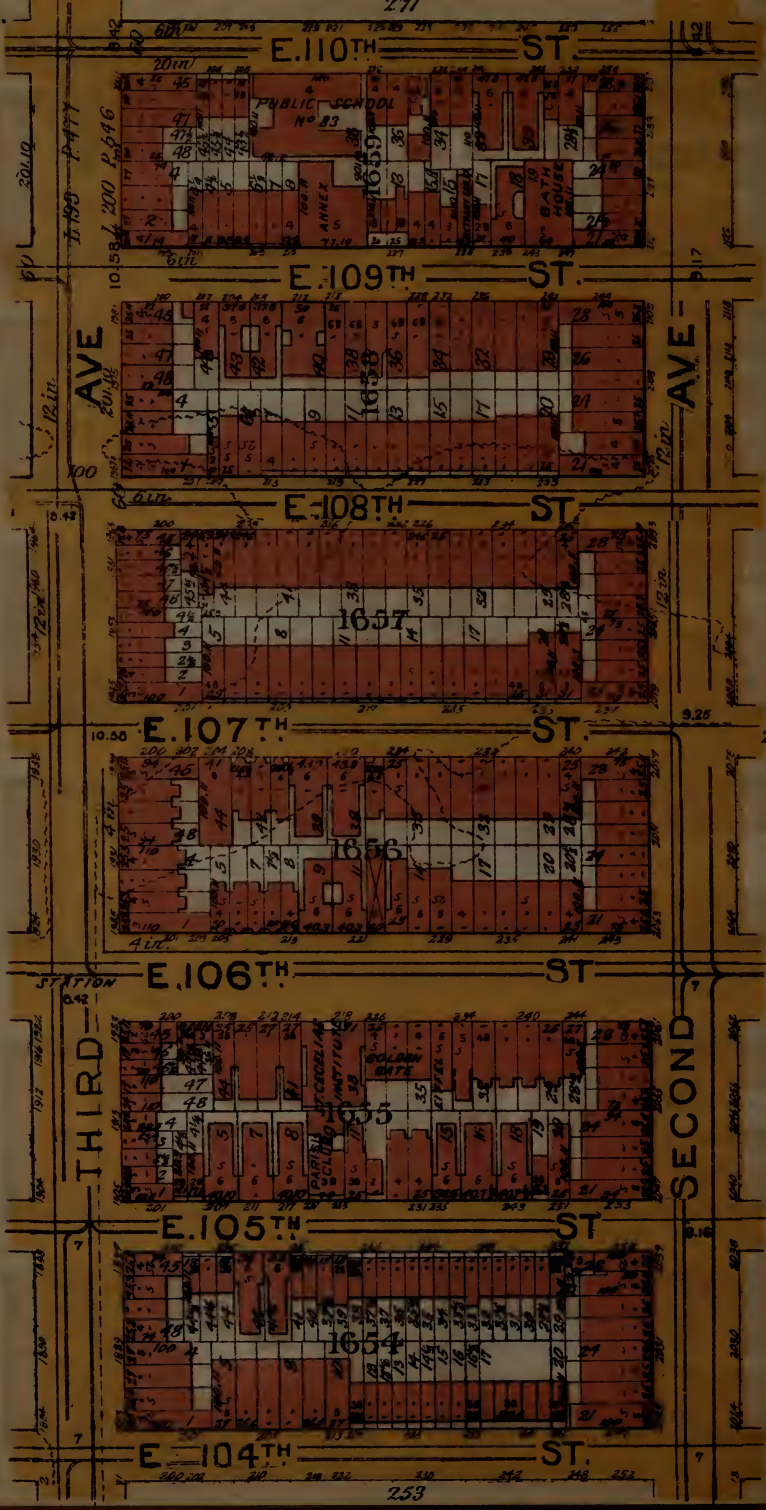
E. 110TH ST
PUBLIC SCHOOL No 83
ANNEX
BATH HOUSE
1659
E. 109TH ST.
1658
AVE
AVE
E. 108TH ST
1657
E. 107TH ST.
1656
265
267
E. 106TH ST
STATION
THIRD
SECOND
GOLDEN GATE
1655
E. 105TH ST
1654
E. 104TH ST.
253

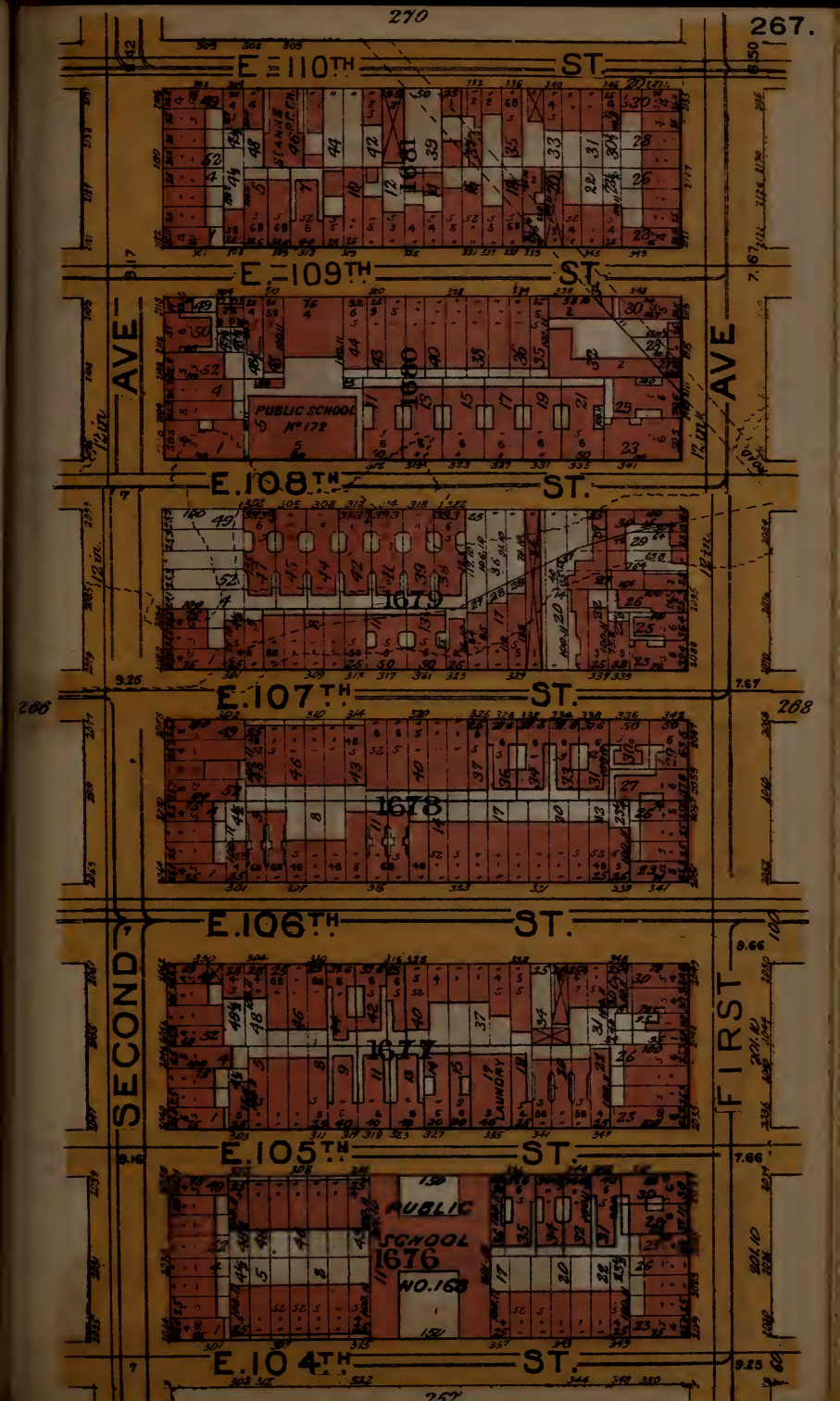
267.
270
E. 110TH ST.
E. 109TH ST.
E. 108TH ST.
E. 107TH ST.
E. 106TH ST.
E. 105TH ST.
E. 104TH ST.
SECOND AVE
FIRST AVE
266
268
1681
1680
1679
1678
1677
1676
PUBLIC SCHOOL Nº 172
PUBLIC SCHOOL NO. 168
LAUNDRY
STAINS

268.
269
E. 110TH ST.
E. 109TH ST.
E. 108TH ST.
E. 107TH ST.
E. 106TH ST.
E. 105TH ST.
E. 104TH ST.
FIRST AVE
PLEASANT AVE
IRON WORKS
COAL POCKET
COAL YARD
STONE YARD
COAL YD.
GAS TANK
HARLEM INDEPENDENT HYGEIA ICE CO.
1705
1702
1701
1700
1699
1698
1703
Ed. Sanford L.320 P.484 & 486
FACTORY
SAW MILL
MARBLE YARD
LUMBER YD.
DUMP

E. 116TH
ST.
E. 115TH
ST.
E. 114TH
ST.
PLEASANT
AV
OUR LADY OF MT. CARMEL
R.C. CH.
SCHOOL
STONE WORKS
STANDARD
GAS
LIGHT CO.
CHILDRENS
PLAY GROUND
BOYS
GYMNASIUM GROUND
THE MALL
JEFFERSON
PARK
SHOWER
BATHS
TOILET
GIRLS
GYMNASIUM GROUND
CHILDRENS
PLAY GROUND
ESPLANADE
RECREATION
E. 111TH
ST.
CONSOLIDATED GAS CO.
1704
1712
EXTERIOR
E. 110TH
ST.

281
E-116TH ST.
E-115TH ST.
E-114TH ST.
E-113TH ST.
E-112TH ST.
E-111TH ST.
E-110TH ST.
SECOND AVE
FIRST AVE
John P. Walton
Flaman Ball
L.537 P.306
Jas. Roosevelt
Map 464
Jas. Roosevelt
L.57 P.373
L.60 P.462 L.351 P.178
Maps 494 & 547
PUBLIC SCHOOL
CONSOLIDATED GAS CO.
1687
1686
1685
1684
1683
1682
271
264
287

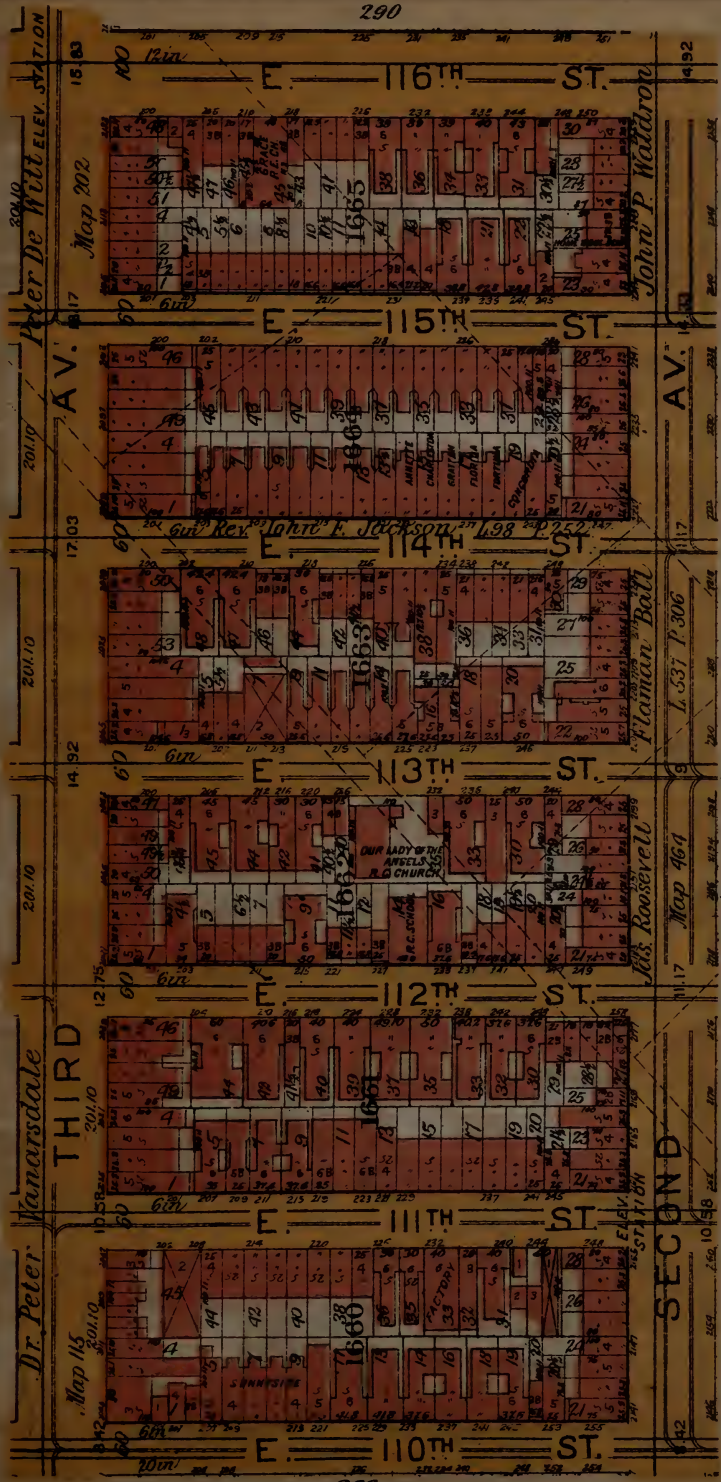
290
E. 116TH ST.
E. 115TH ST.
E. 114TH ST.
E. 113TH ST.
E. 112TH ST.
E. 111TH ST.
E. 110TH ST.
266
272
270
THIRD AV.
SECOND AV.
Peter De Witt
John P. Waldron
Flaman Bell
Jas. Roosevelt
Dr. Peter Vanarsdale
Map 202
Map 464
Map 115
Rev. John F. Jackson
OUR LADY OF THE ANGELS R.C. CHURCH
SUNNYSIDE
FACTORY
ELEV. STATION

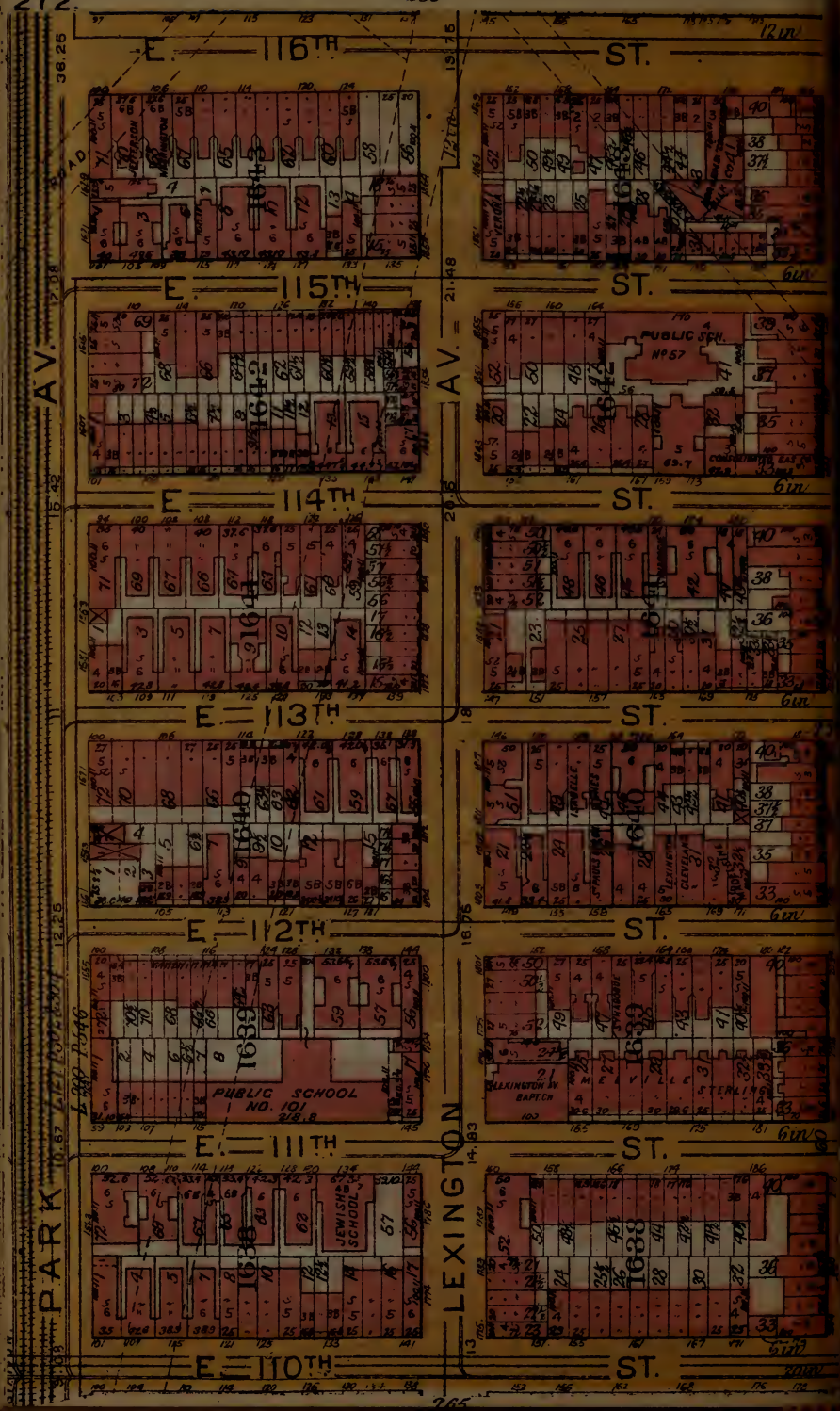
289
E. 116TH ST.
E. 115TH ST.
E. 114TH ST.
E. 113TH ST.
E. 112TH ST.
E. 111TH ST.
E. 110TH ST.
PARK AV.
LEXINGTON AV.
PUBLIC SCH. No 57
PUBLIC SCHOOL NO. 101
JEWISH SCHOOL
LEXINGTON AV. BAPT. CH
MERVILLE
STERLING
765


E. 116TH ST.
E. 115TH ST.
E. 114TH ST.
E. 113TH ST.
E. 112TH ST.
E. 111TH ST.
E. 110TH ST.
MADISON AV
HARLEM AV
PARK
Dr. Peter Vanderbilt
Benj. P. Benson
Ky. Kankakee
COMUS HOME
PARKER
CLEVELAND
DORCHESTER
ATTIMOR
HOTEL
FULTON
HAVERHILL
SYRACUSE
VULCAN
JUNIATA
WALDEN
WILKINSON
HAMILTON
ROBSON
JAMES TOWNSEND
CHILDREN
HOME
CLARK
LOTTA
HEMPSTEAD
26.75
20
16.5
17
15.5
201.10
326


W. 116TH ST.
W. 115TH ST.
W. 114TH ST.
W. 113TH ST.
W. 112TH ST.
W. 111TH ST.
W. 110TH ST.
LENOX AV.
Adolphus Bussing
Map 397
Valentine Miller
Map 72
Jas. Beekman
Jno. Cormick
110TH ST.
STA.
HEATRE
PUBLIC SCHOOL
No 170
HUDSON COURT
FULTON COURT
895
1594

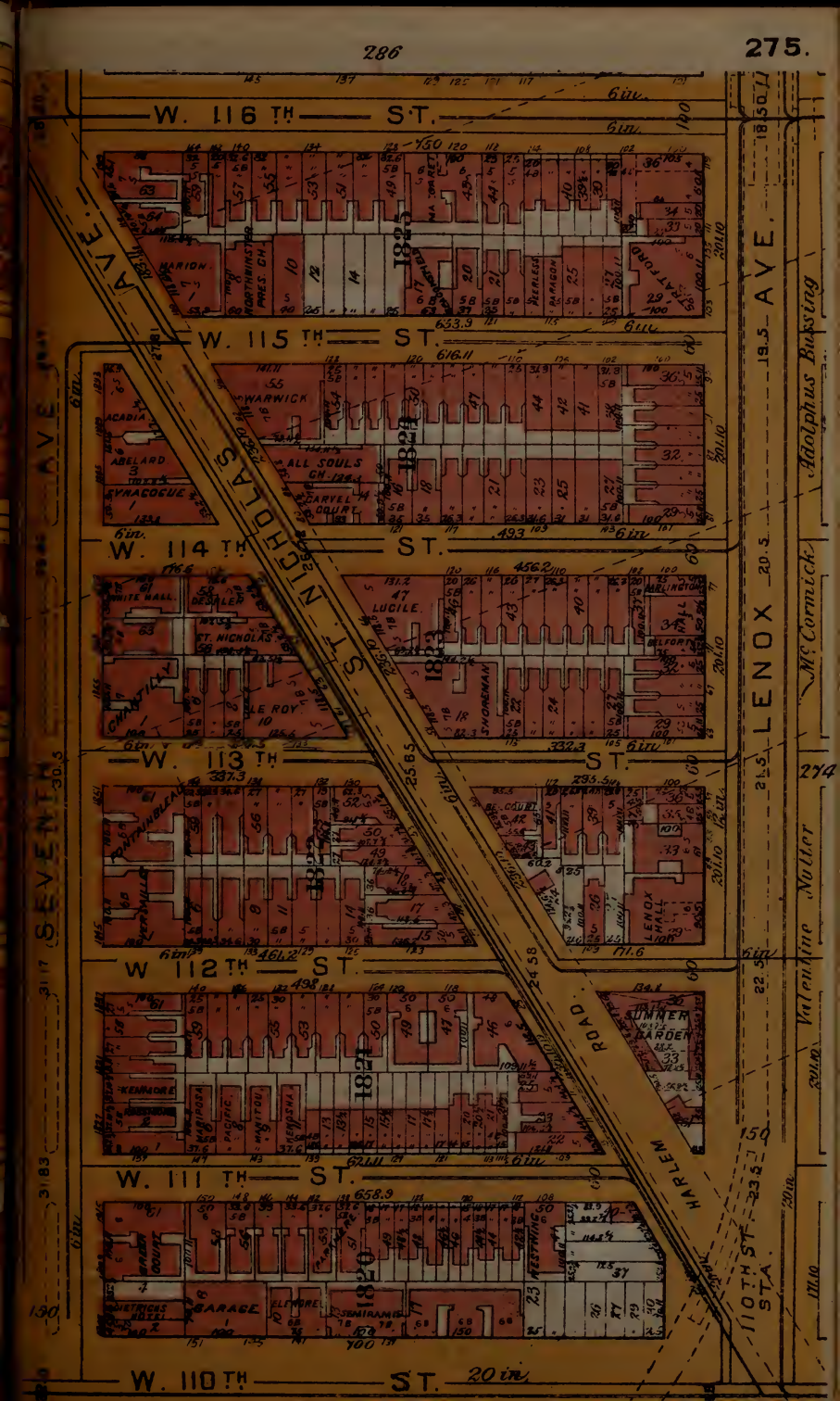
W. 116 TH ST.
W. 115 TH ST.
W. 114 TH ST.
W. 113 TH ST.
W 112 TH ST.
W. 111 TH ST.
W. 110 TH ST.
SEVENTH AVE
ST. NICHOLAS AVE
LENOX AVE
HARLEM ROAD
110 TH ST STA.
Adolphus Busing
McCormick
Valentine Nolter
MARION
NORTHMINSTER PRES. CH
KEERLESS
PARAGON
BRATFORD
WARWICK
ACADIA
ABELARD
SYNAGOGUE
ALL SOULS CH.
CARVEL COURT
WHITE HALL
DESALES
ST. NICHOLAS
CHANTILLY
LE ROY
LUCILE
SHORENAN
MERLINGTON
BELFORD
BE COURT
LENOX HALL
SUMMER GARDEN
KENMORE
MARIPOSA
PACIFIC
WESTOU
KEMPSHA
WESTMING
GARAGE
ELEMORE
SENTRAMIS
DIETRICKS HOTEL
20 in.

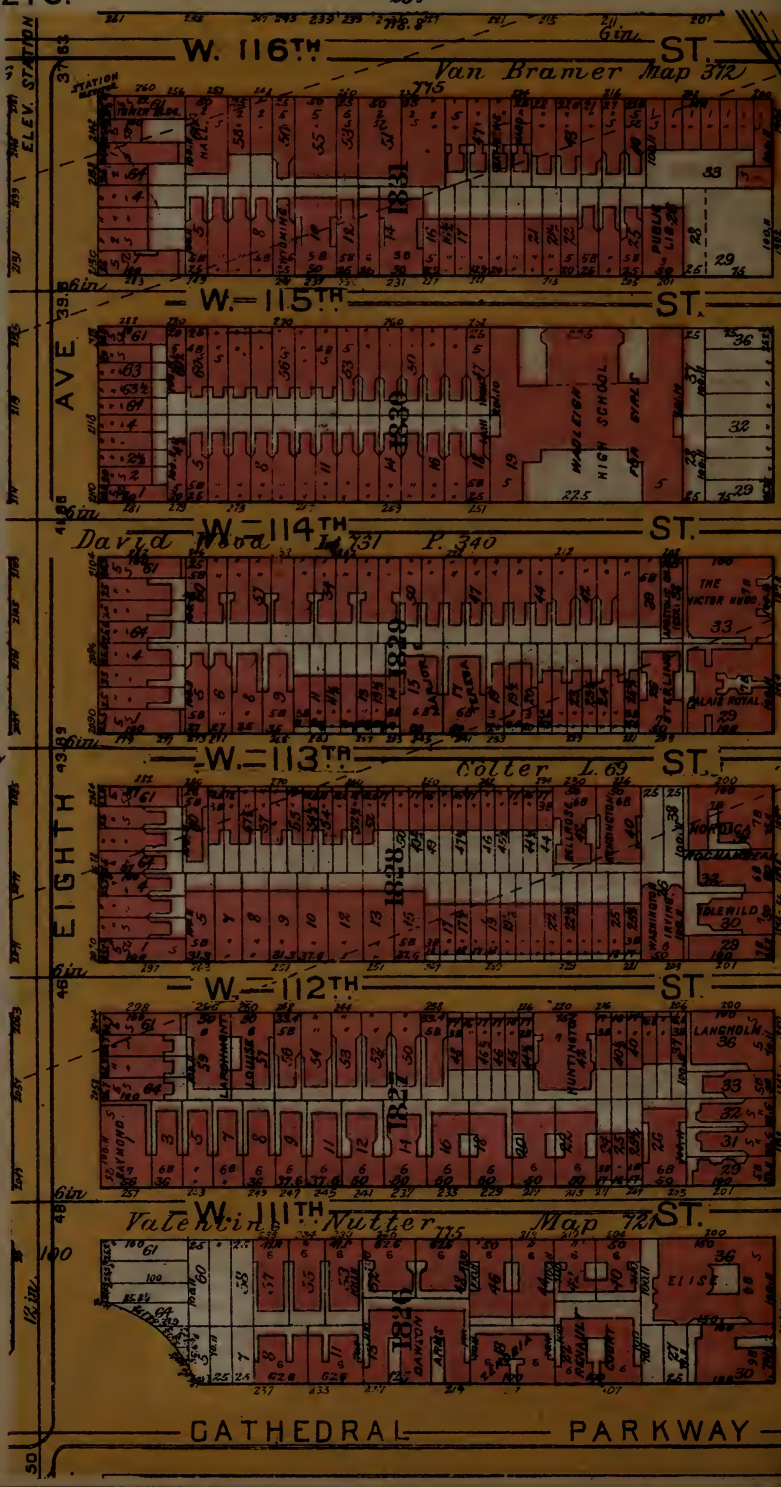
285
W. 116TH ST.
Van Bramer Map 312
W. 115TH ST.
WADLEIGH HIGH SCHOOL
W. 114TH ST.
David Wood L. 331 P. 340
THE VICTOR HUGO
PALAIS ROYAL
W. 113TH ST.
Colter L. 69
HORTICA
TOLERILD
W. 112TH ST.
LANGHOLM
W. 111TH ST.
Valentine Nutter Map 721
ELISE
EIGHTH AVE
CATHEDRAL PARKWAY
ELEV. STATION
277

W. 116 TH ST.
R. Hunter Map 336
W. 115 TH ST.
W. 114 TH ST.
W. 113 TH ST.
W 112 TH ST.
W. 111 TH ST.
MORNINGSIDE AVE
MANHATTAN AV.
EIGHTH AVE
ELEV. STATION
MORNINGSIDE PARK
HELEN COURT
DOUGLAS
MONTEREY
DALE
OAKLAND
VAN DYCK
MORNINGSIDE
STELLA
GOLDEN GATE
MANHATTAN ELEVATED RAILWAY CO.
PARK
CATHEDRAL PARKWAY
ELEVATED STATION

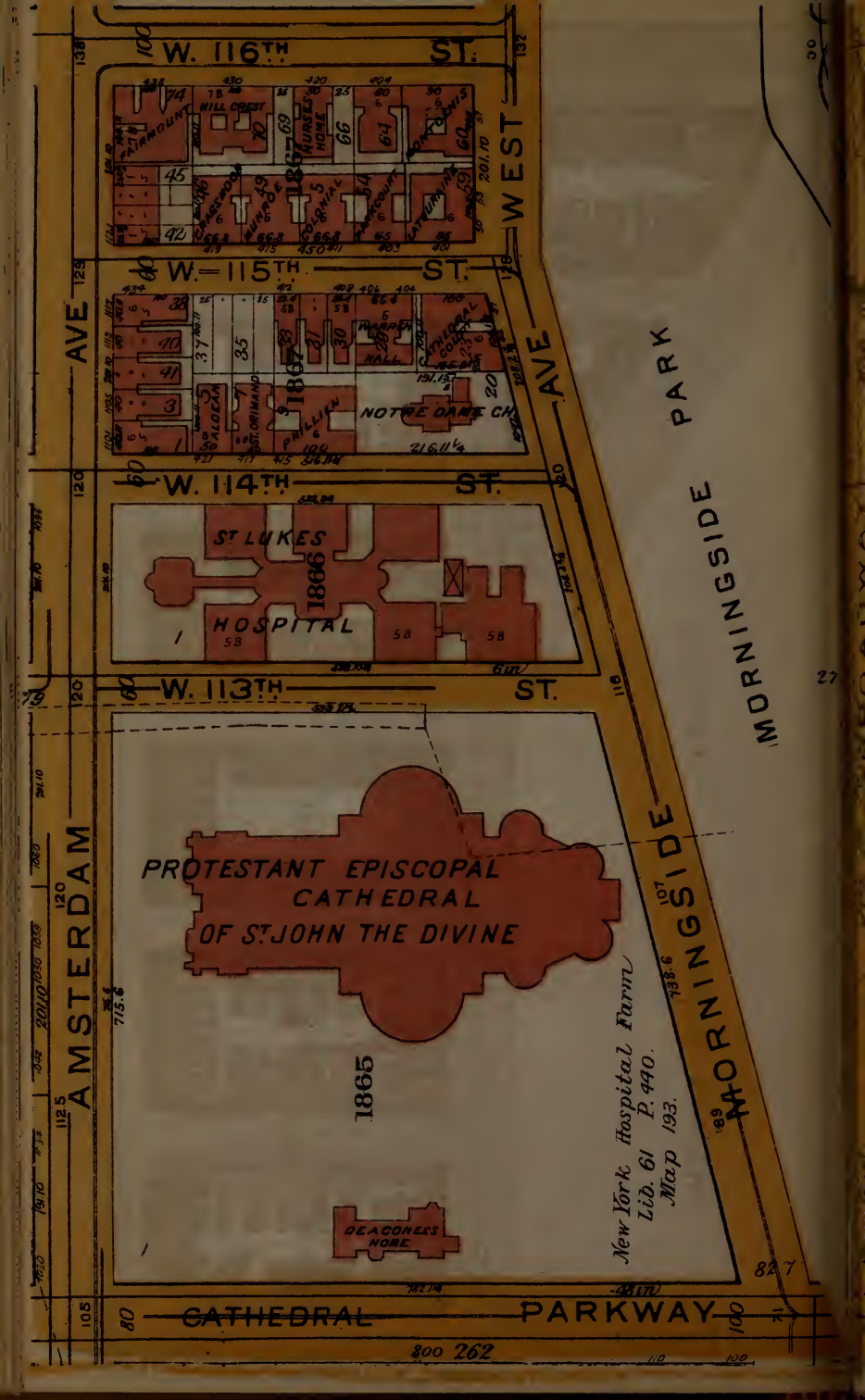
W. 116TH ST.
WEST AVE
W. 115TH ST.
AMSTERDAM AVE
W. 114TH ST.
W. 113TH ST.
MORNINGSIDE PARK
MORNINGSIDE AVE
CATHEDRAL PARKWAY
HILL CREST
NURSES HOME
NOTRE DAME CH
CATHEDRAL COLLEGE
PARISH HALL
ST. LUKES HOSPITAL
1866
PROTESTANT EPISCOPAL CATHEDRAL OF ST. JOHN THE DIVINE
1865
DEACONESS HOME
New York Hospital Farm
Lib. 61 P. 440.
Map 193.

W. 116TH ST.
HAMILTON HALL
1886
SOUTH FIELD
DORMITORY
AVE
W. 114TH ST.
ST. LUKES' HOME
GARAGE
CLERMONT COURT
CATHEDRAL COURT
1885
MICHIGAN
ILLINOIS
KANSAS
TENNESSEE
ARIZONA
W. 113TH ST.
YORKSHIRE
OSTEND
THE WINDSOR
AVLON
ST JOHN
CANTON
HOME FOR AGED
W. 112TH ST.
DEVONSHIRE
BELVEDERE
COURT
WOODBURY
ROCKFALL
BRUNSWICK
DEPEYSTER
KENDAL COURT
BERTHA
ALLENTON
CRADELL
ST MARKS
MARKET
W. 111TH ST.
AMELIA
HILL
CARLTON
ROMANA
BRITANNIA
ALBANY
DARTMOUTH
TRINITY
COURT
MONROE
ST JOHN COURT
CATHEDRAL PARKWAY
BROADWAY
AMSTERDAM
Map 110
Map 1981
Jas De Peyster
STA G. S. Mumford
282
279
278
261

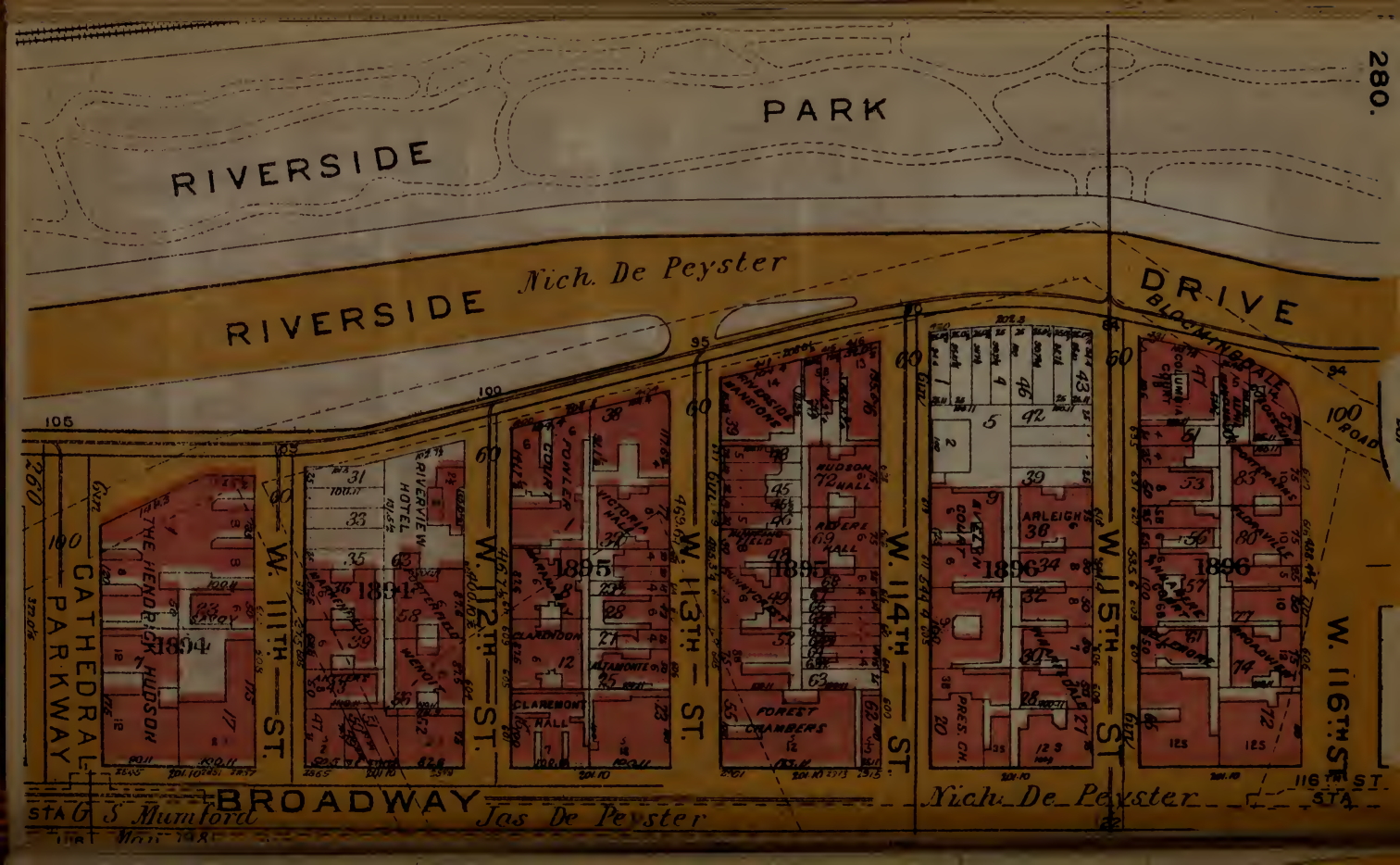
PARK
RIVERSIDE
RIVERSIDE
Nich. De Peyster
DRIVE
BLOOMINGDALE ROAD
CATHEDRAL PARKWAY
W. 111TH ST.
W. 112TH ST.
W. 113TH ST.
W. 114TH ST.
W. 115TH ST.
W. 116TH ST.
BROADWAY
Jas De Peyster
Nich. De Peyster
THE HENDRICK HUDSON
1894
RIVERVIEW HOTEL
1891
POINTER
VICTORIA HALL
CLARENDON
ALTAMONT
CLAREMONT HALL
1895
RIVERSIDE MANSIONS
HUDSON HALL
REVERE HALL
FOREST CHAMBERS
1895
ARLEIGH
1896
1896
100
105
95
60
64
50
94
100 ROAD
260
280

1897
RIVERSIDE PARK
TOMB OF GEN. U.S. GRA
Roulet
Caspar Meier
Jno. Beekman
RIVERSIDE DRIVE
114.5
W. 116TH ST.
W. 119TH ST.
W. 120TH ST.
W. 122ND ST.
CLAREMONT AV.
BLOOMINGDALE ROAD
BROADWAY
116TH ST. STA.
New York Hospital
1990
BROOKFIELD
BARNARD COURT
CONCORD HALL
1991
DAKONA HALL
1989
DORMITORY
ATHLETIC FIELD
BARNARD COLLEGE
BARNARD COLLEGE
CHAPEL
UNION THEOLOGICAL SEMINARY
1992
PROFESSORS APARTMENTS
ADMINISTRATION BLDG.
LIBRARY
DORMITORY
305
281.

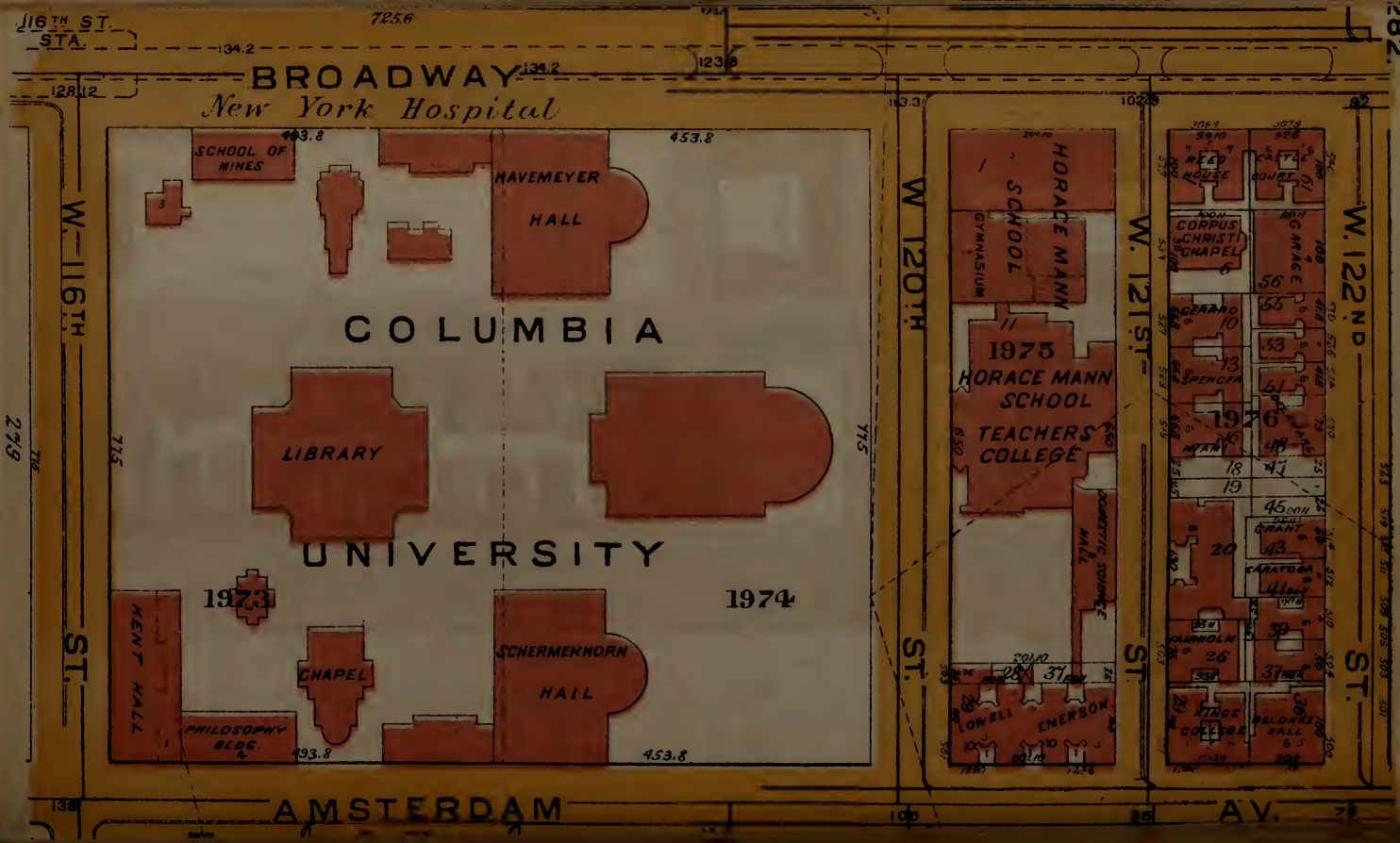
116TH ST.
STA.
725.6
134.2
BROADWAY
New York Hospital
128.12
SCHOOL OF MINES
453.8
HAVEMEYER HALL
COLUMBIA
UNIVERSITY
LIBRARY
1973
1974
KENT HALL
CHAPEL
SCHERMERHORN HALL
PHILOSOPHY BLDG.
493.8
W. 116TH ST.
W. 120TH ST.
W. 121ST. ST.
W. 122ND ST.
HORACE MANN SCHOOL
GYMNASIUM
1975
HORACE MANN SCHOOL
TEACHERS COLLEGE
DOMESTIC SCIENCE HALL
LOWELL
EMERSON
REED HOUSE
CAPITAL COURT
CORPUS CHRISTI CHAPEL
MAN. GRADE
GERARD
SPENCER
1976
GRANT
SARATOGA
FAIRHOLM
KING'S COLLEGE
BELDNAS HALL
AMSTERDAM AV.

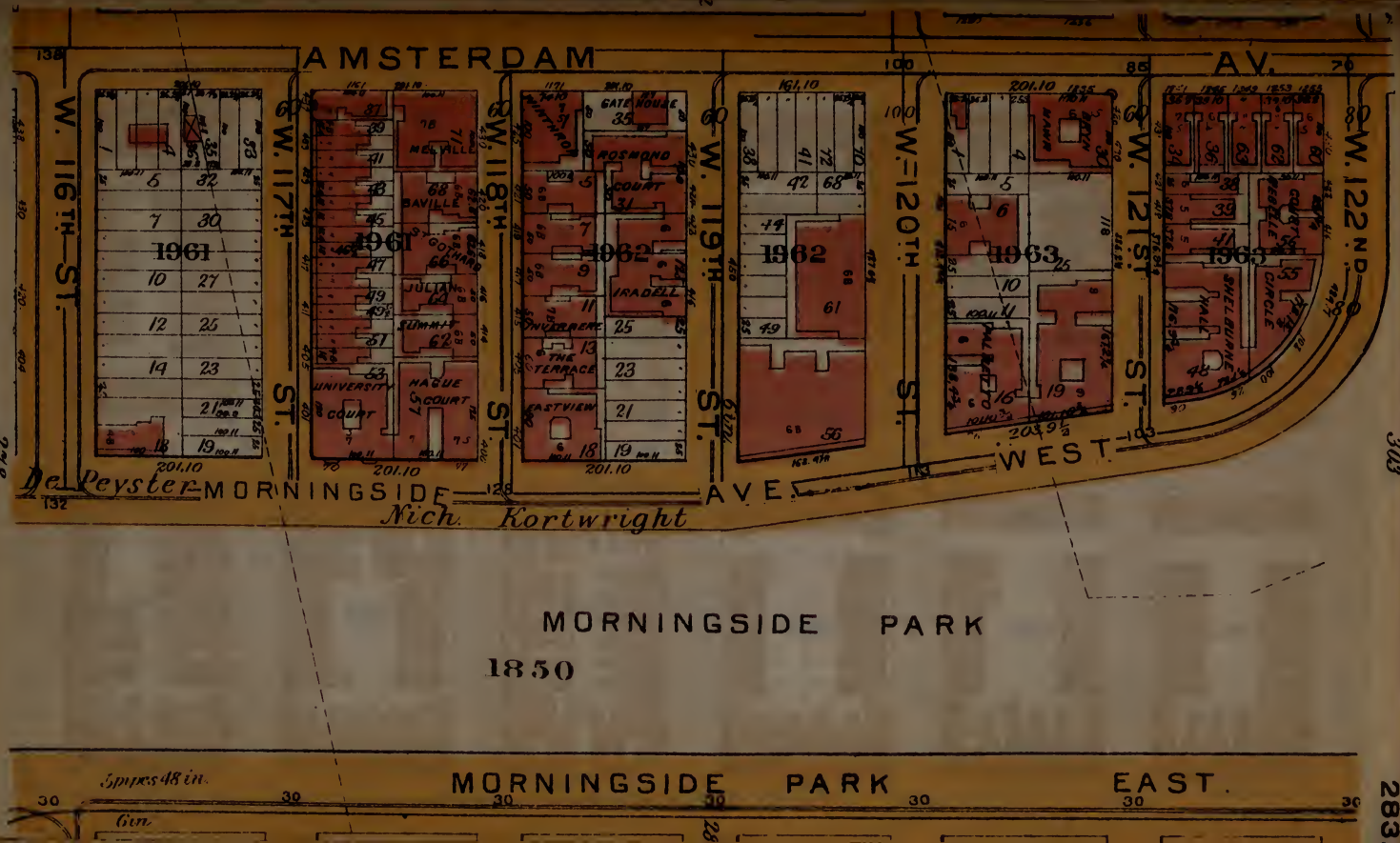
AMSTERDAM AV.
W. 116th St.
W. 117th St.
W. 118th St.
W. 119th St.
W. 120th St.
W. 121st St.
W. 122nd St.
MORNINGSIDE AVE.
WEST
1961
1962
1963
1965
MELVILLE
BAVILLE
JULIAN
SUMMIT
UNIVERSITY COURT
HAGUE COURT
GATE HOUSE
ROSMOND COURT
IRADELL
THE TERRACE
EASTVIEW
SHELBURNE
CIRCLE
De Peyster
Nich. Kortwright
MORNINGSIDE PARK
1850
MORNINGSIDE PARK EAST.
Spires 48 in.
Gas.


W. 122 ND. ST.
W. 121 ST. ST.
W. 120 TH. ST.
W. 119 TH. ST.
W. 118 TH. ST.
W. 117 TH. ST.
W. 116 TH. ST.
EAST AV.
MORNINGSIDE AV.
MANHATTAN
EIGHTH AVE.
ST. NICHOLAS
Fort Wright
MORNINGSIDE PRES. CH.
FAIRFIELD
ROSEMONT
WOODSIDE
CHARLES
ELIZABETH
MINERVA
HAROLD
ASSEOLA
GLAINE
WIDONIAH
HUBERTUS
ENDYMION
THE GRANITE
STATION
R. Hunter
Map 336
Gerard De-Peyster

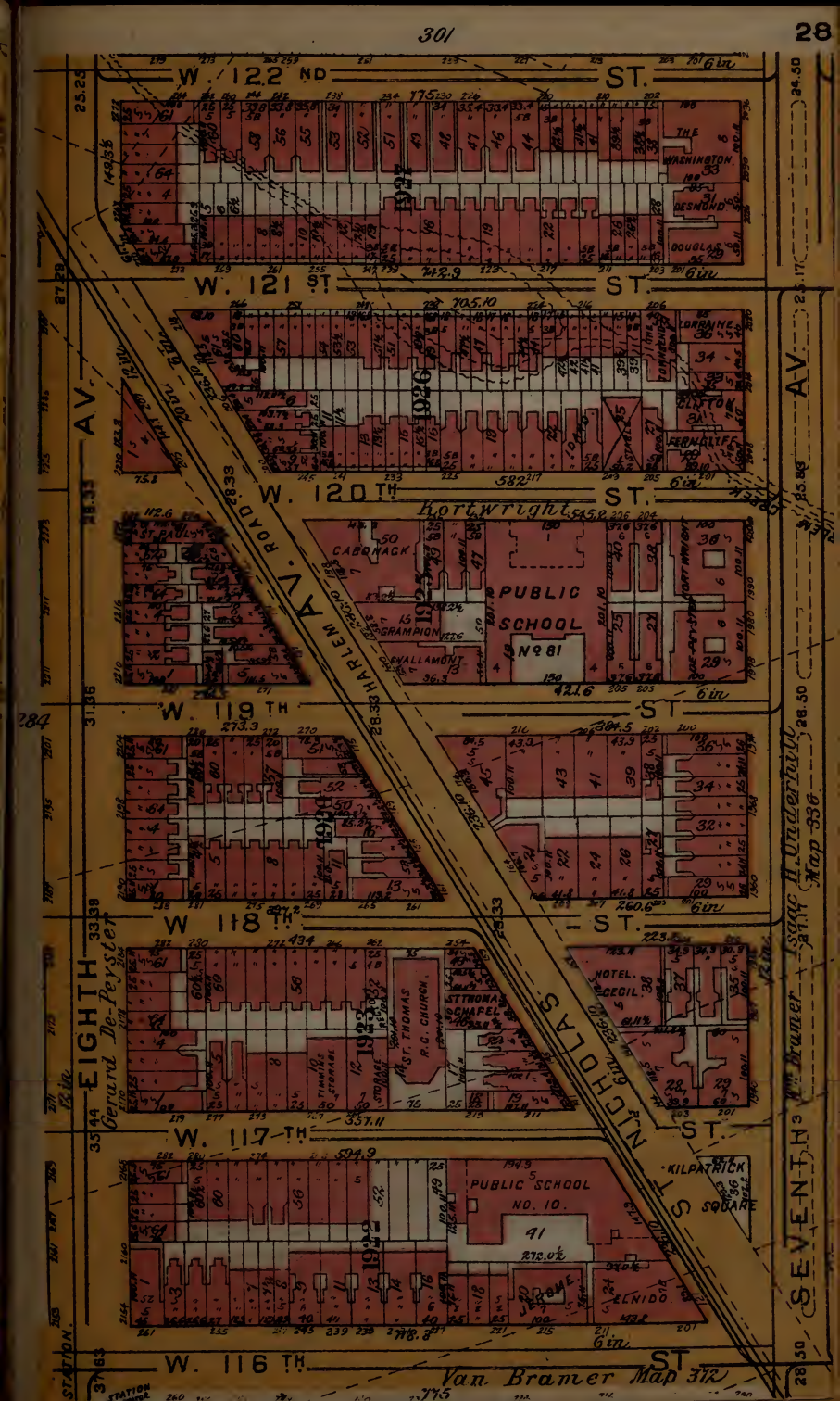
W. 122 ND ST.
W. 121 ST ST.
W. 120 TH ST.
W. 119 TH ST.
W. 118 TH ST.
W. 117 TH ST.
W. 116 TH ST.
EIGHTH AV.
SEVENTH AV.
HARLEM AV. ROAD
ST NICHOLAS
Gerard De-Peyster
Van Bramer Map 316
Van Bramer Map 336
Isaac H. Underhill
Fortwright
PUBLIC SCHOOL No 81
PUBLIC SCHOOL NO. 10.
ST. THOMAS R.C. CHURCH
ST. THOMAS CHAPEL
HOTEL CECIL
KILPATRICK SQUARE
WASHINGTON
DESMOND
DOUGLAS
LORRAINE
CLIFTON
FERNCLIFFE
CABOMACK
GRAMPIONS
ELKALLAMONT
ST. PAUL
ELNIDO
JEROME


W. 122ND ST.
AVON
BEAUMONT
WEBSTER
SYNAGOGUE
1906
W. 121ST ST.
TEMPLE HALL
TEMPLE ISRAEL
1905
W. 120TH ST.
HARLEM
1904
W. 119TH ST.
CLIFFORD
OTTA
ST. THOMAS ACADEMY
NORWOOD
NORMANDIE
LENOX
1903
W. 118TH ST.
ARNEZEE COURT
VERNON HALL
CARRINGTON
BURLINGTON
ARLINGTON
DARLINGTON
1902
W. 117TH ST.
GRAHAM COURT
GUERNSEY
TRAYMORE
JULIET
ARTHUR
BERNICE
BERNHEIMER BLDG
1901
W. 116TH ST.
SEVENTH AVE.
LENOX AV.
116TH ST. STA.
Isaac H. Underhill
Wm. Brumer
Map 336

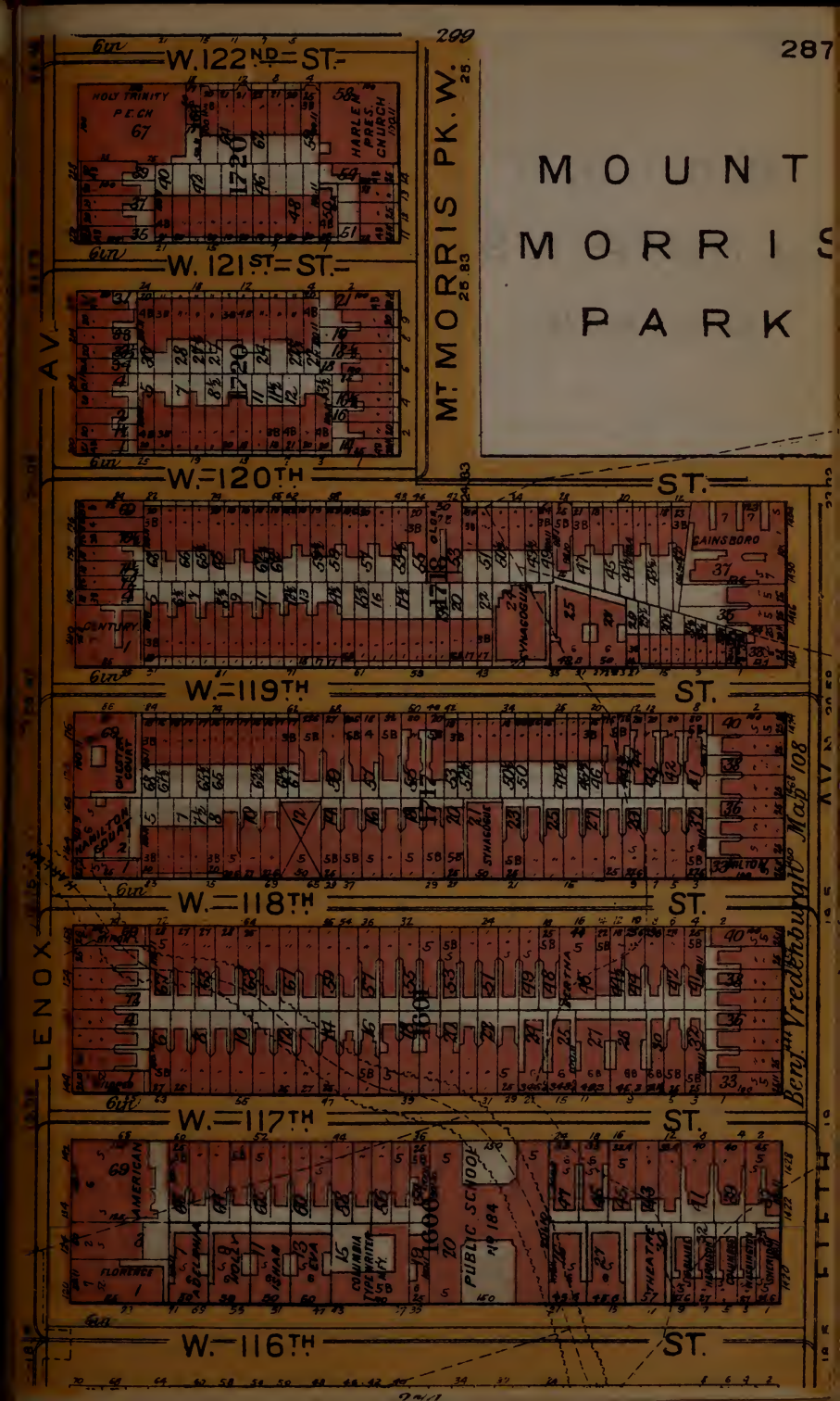
287
MOUNT MORRIS PARK
W. 122ND ST.
W. 121ST ST.
W. 120TH ST.
W. 119TH ST.
W. 118TH ST.
W. 117TH ST.
W. 116TH ST.
MT. MORRIS PK. W.
LENOX AV.
LEXINGTON AV.
FIFTH AV.
HOLY TRINITY P.E.CH
HARLEM PRES. CHURCH
CENTURY
GAINSBORO
HAMILTON COURT
AMERICAN
FLORENCE
PUBLIC SCHOOL No 184
THEATRE
Benj. Vredenburgh Map 108

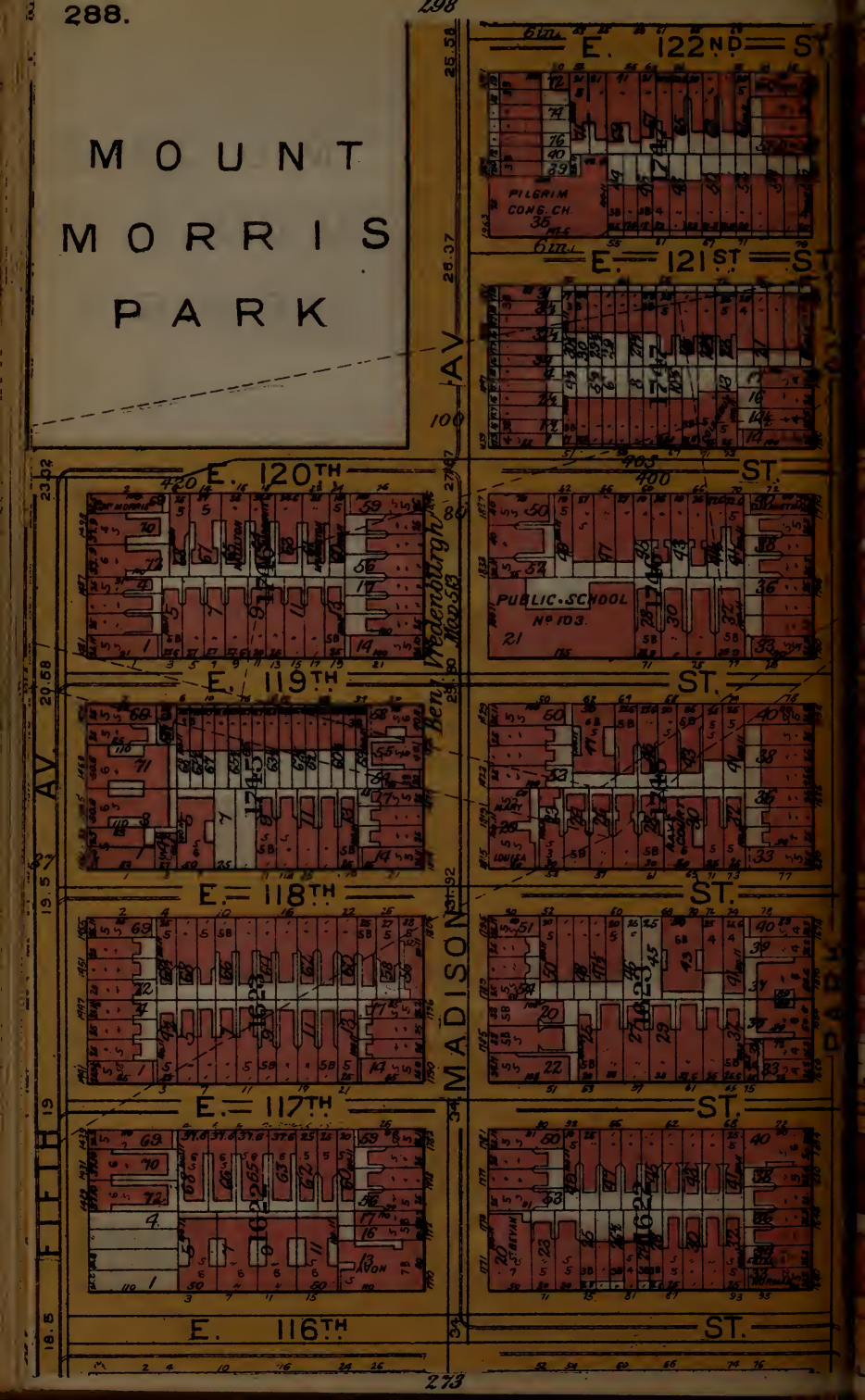
MOUNT
MORRIS
PARK
E. 122ND ST
PILGRIM
CONG. CH.
E. 121ST ST
E. 120TH ST.
PUBLIC SCHOOL
No 103.
E. 119TH ST.
E. 118TH ST.
E. 117TH ST.
E. 116TH ST.
FIFTH AV
MADISON AV
Ben. Wedenburgh
Mar. 58

E. 122ND ST.
E. 121ST ST.
E. 120TH ST.
E. 119TH ST.
E. 118TH ST.
E. 117TH ST.
E. 116TH ST.
LEXINGTON AV.
THIRD AV.
SYLVAN PL.
Ben Soul
S. A.
J. Bussing
Tos. Mott
Tos. Mott
John P. Waldron
L. 140 P. 213
Map 286
HARLEM COURT HOUSE
GARAGE
ST. PAUL'S SCHOOL
ST. PAUL'S R.C. CH
W. Devoe
Vredenburgh
Bolleinte
Sylvan
Clinton
Harlem
Lenox
Madison
Old Harlem Road
L. 140
L. 349 P. 77
6in
12in
272

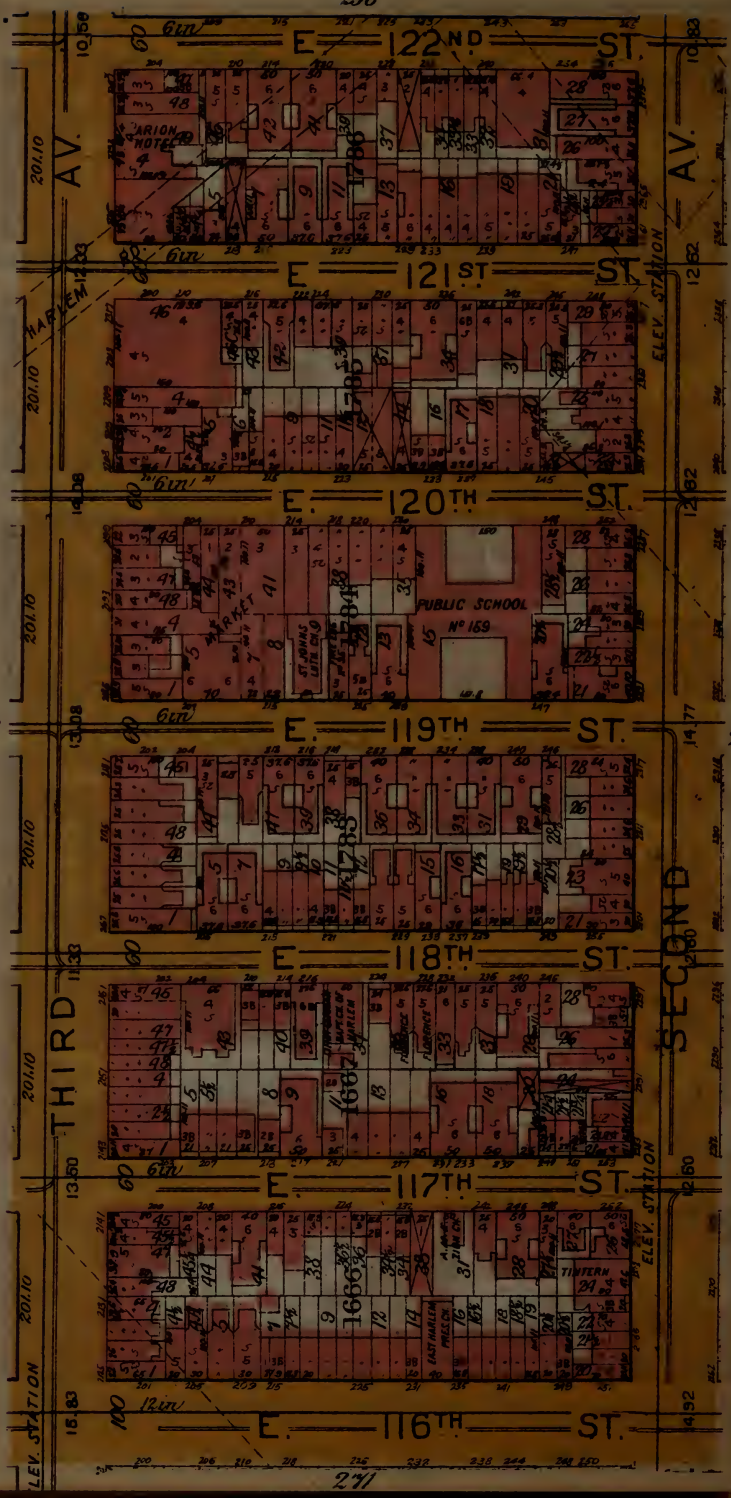
296
E. 122ND ST.
E. 121ST ST.
E. 120TH ST.
E. 119TH ST.
E. 118TH ST.
E. 117TH ST.
E. 116TH ST.
THIRD AV.
SECOND AV.
HARLEM
ELEV. STATION
MARION HOTEL
PUBLIC SCHOOL
Nº 159
MARKET
ST JOHNS LUTHERAN
FLORENCE
EAST HARLEM
TINTERN
289
291
271


E. 122ND ST.
Philip Mill
Jno. Hutchinson & Son
STONE YARD
SYNAGOGUE
E. 121 ST.
HOTEL
E. 120TH ST.
E. 119TH ST.
TRINITY M.E. CH.
E. 118TH ST.
BORDERS CONDENSED MILK
E. 117TH ST.
BORDEN'S MILK
PUB. SCHOOL No 85 30
SYDENHAM HOSPITAL
E. 116TH ST.
SECOND AV.
FIRST AV.
ELV. STATION
Wm. Wood L. 145 P. 179
Maps 74 & 186
Philip Mulledorfer L. 58 P. 196
292

E. 122ND ST.
E. 121ST ST.
E. 120TH ST.
E. 119TH ST.
E. 118TH ST.
E. 117TH ST.
E. 116TH ST.
FIRST AV.
PLEASANT AV.
COAL YARD
HOLY ROSARY R.C.CH.
Philip Mulledoler L.58 P.196 Maps 14 & 186
Wm. Woodt L.145 P.79
Morris Randell L.191 P.282
Map 33
291
292

294
E. 122ND ST.
E. 121ST ST.
E. 120TH ST.
E. 119TH ST.
E. 118TH ST.
E. 117TH ST.
E. 116TH ST.
PLEASANT AV.
Map 33
Morris Randell L.191 P.282
EXTERIOR LINE
PUBLIC SCH. No 163
PUBLIC SCH. No 78
STANDARD OIL CO. WAREHOUSE
COAL YARD
GLOBE BAKING CO.
PEERLESS BRICK CO.
WASHBURN WIRE CO.
CAST STEEL WIRE CO.
FERRY TO RANDALLS ISLAND
FERRY TO WARDS ISLAND
MANHATTAN STATE HOSPITAL
1818
1817
1815
1816
1817
1815

WILLIS AVE BRIDGE
AVE.
1814
Benj. S. Judah
Map 798.
1813
PENNA. R.R.
FREIGHT STA.
Philip Milledoler
E. 125TH ST.
H. HERMANN LUMBER CO.
1812
SAW MILL
LEHIGH VALLEY R.R.
FREIGHT STA.
E. 124TH ST.
FIRST
1811
1819
PLEASANT AVE
E. 123RD ST.
1810
E. 122ND ST.
292
293
295

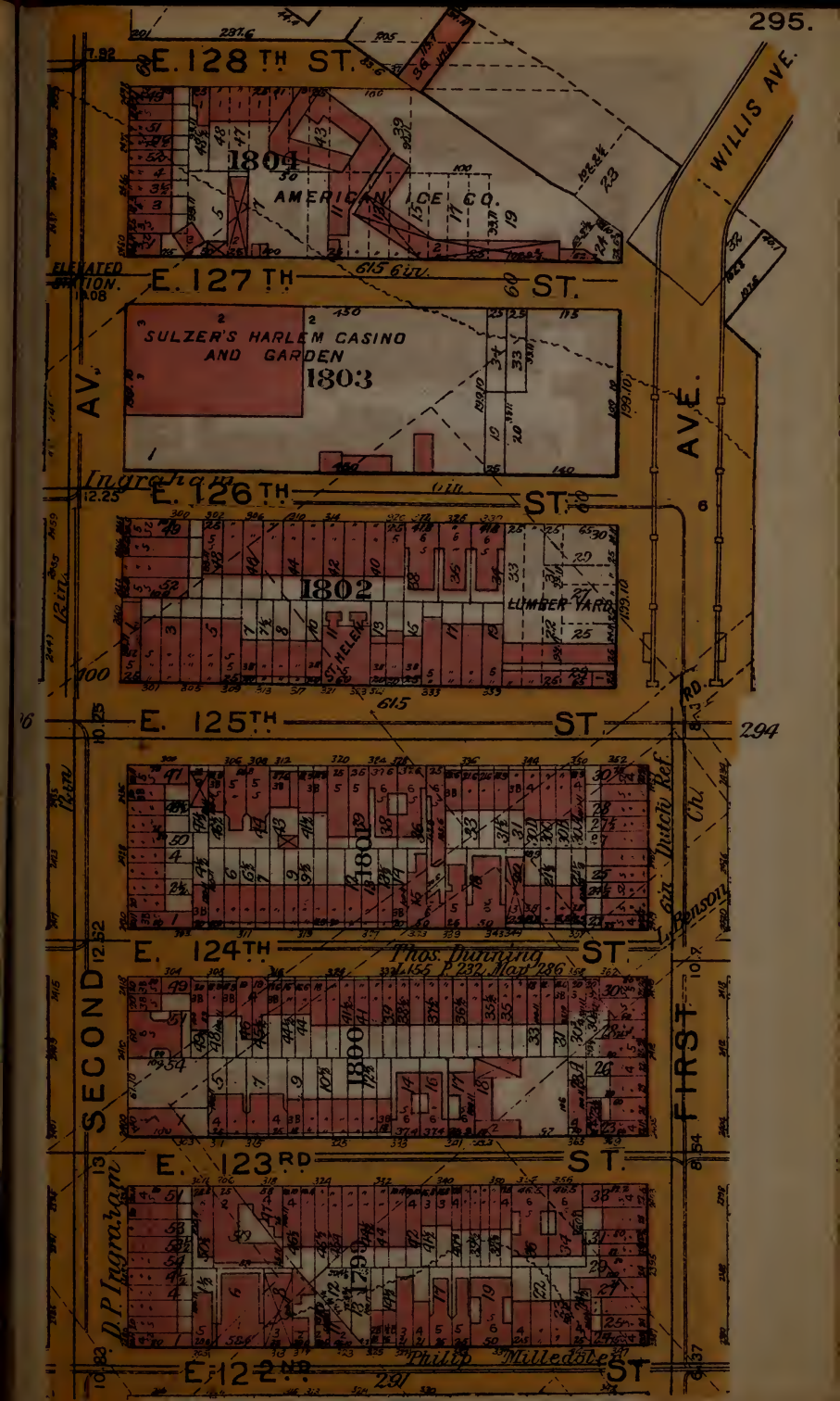
E. 128 TH ST.
WILLIS AVE.
1804
AMERICAN ICE CO.
ELEVATED STATION.
E. 127 TH ST.
SULZER'S HARLEM CASINO AND GARDEN
1803
AV.
AVE.
Ingraham
E. 126 TH ST.
1802
LUMBER YARD
ST. HELEN
E. 125TH ST.
294
1801
Six Dutch Ref. Ch.
E. 124TH ST.
Thos. Dunning
L. 155 P. 232, Mar. 286
1800
SECOND
FIRST
E. 123RD ST.
D. P. Ingraham
1799
Philip Milledoler
E. 122ND ST.
291

314
E. 128 TH ST
1792
E. 127 TH ST.
1791
ELEVATED STATION
E. 126 TH ST
PUBLIC SCHOOL No 24
1790
PUBLIC SCHOOL No 39
E. 125TH ST
1789
LIBRARY
E. 124TH ST
1788
VOGEL & CO.
E. 123RD ST
1787
E. 122ND ST.
THIRD AV.
SECOND AV.
Isaac Adriance Maps 39 & 43
Dutch Ch. Map 59
D. P. Ingraham
297

E. 128TH ST.

1776

1776

E. 127TH ST.

1775

1775

E. 126TH ST.

1774

1774

Maps 39 & 728

E. 125TH ST.

1773

1773

E. 124TH ST.

1772

1772

E. 123RD ST.

1771

1771

E. 122ND ST.

PARK AV. — LEXINGTON AV. — THIRD AV.

Harlem Dispensary — Mariners' Church — Hotel — Storage — Old Ion — Majestic Hall — Empire City — Herberg — 12th Ward Bank — Gotham Theatre — Keith's Proctors 126th St Theatre — Harlem Savings Bank — N.Y. Telephone Co. — Byck Bros. — Eastern Post Road — C. Roberts — John Adriance

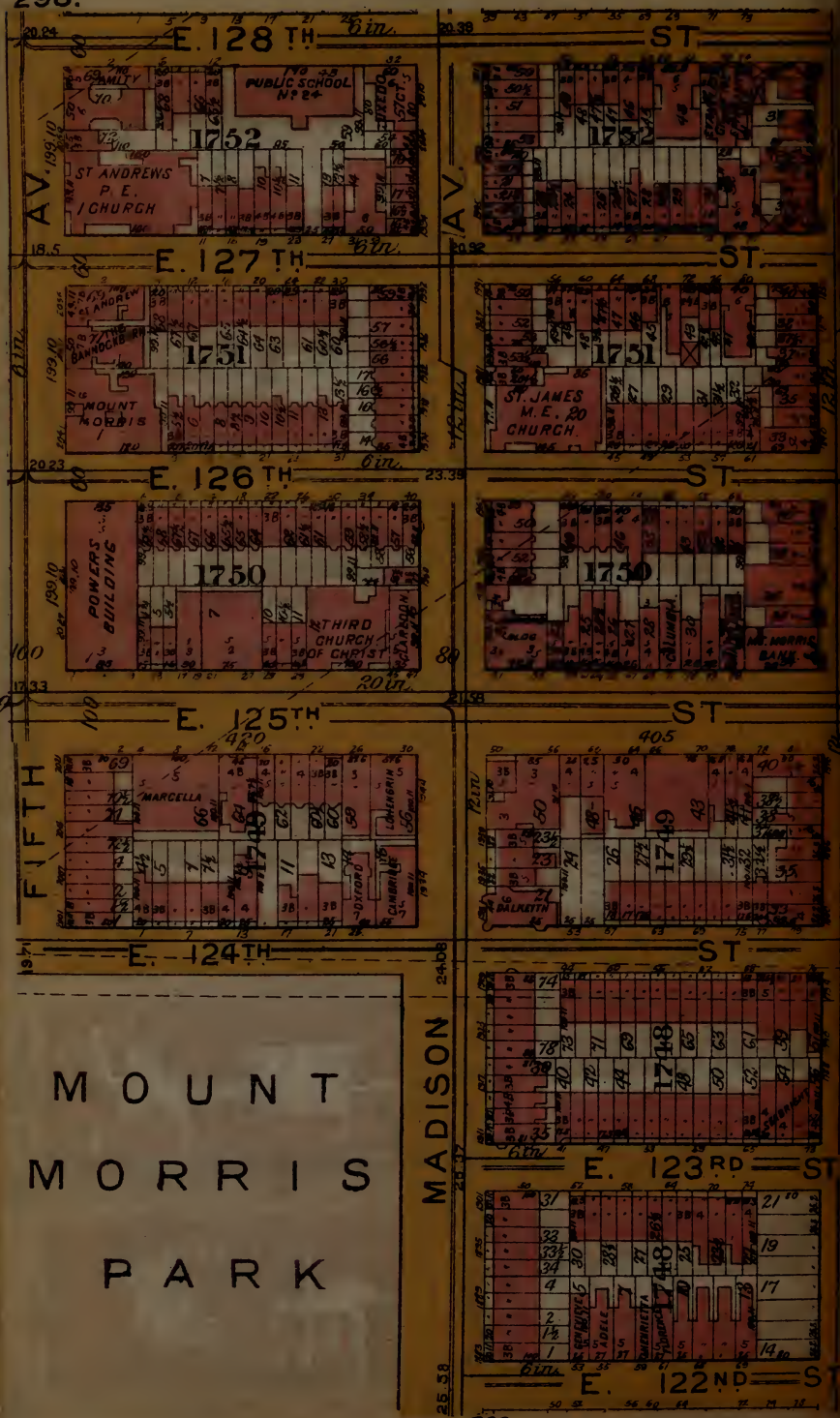
E. 128TH ST
E. 127TH ST
E. 126TH ST
E. 125TH ST
E. 124TH ST
E. 123RD ST
E. 122ND ST
FIFTH AV.
MADISON AV.
PUBLIC SCHOOL No 24
ST ANDREWS P.E. CHURCH
MOUNT MORRIS
ST. JAMES M.E. CHURCH
POWERS' BUILDING
THIRD CHURCH OF CHRIST
MARCELLA
MOUNT MORRIS PARK

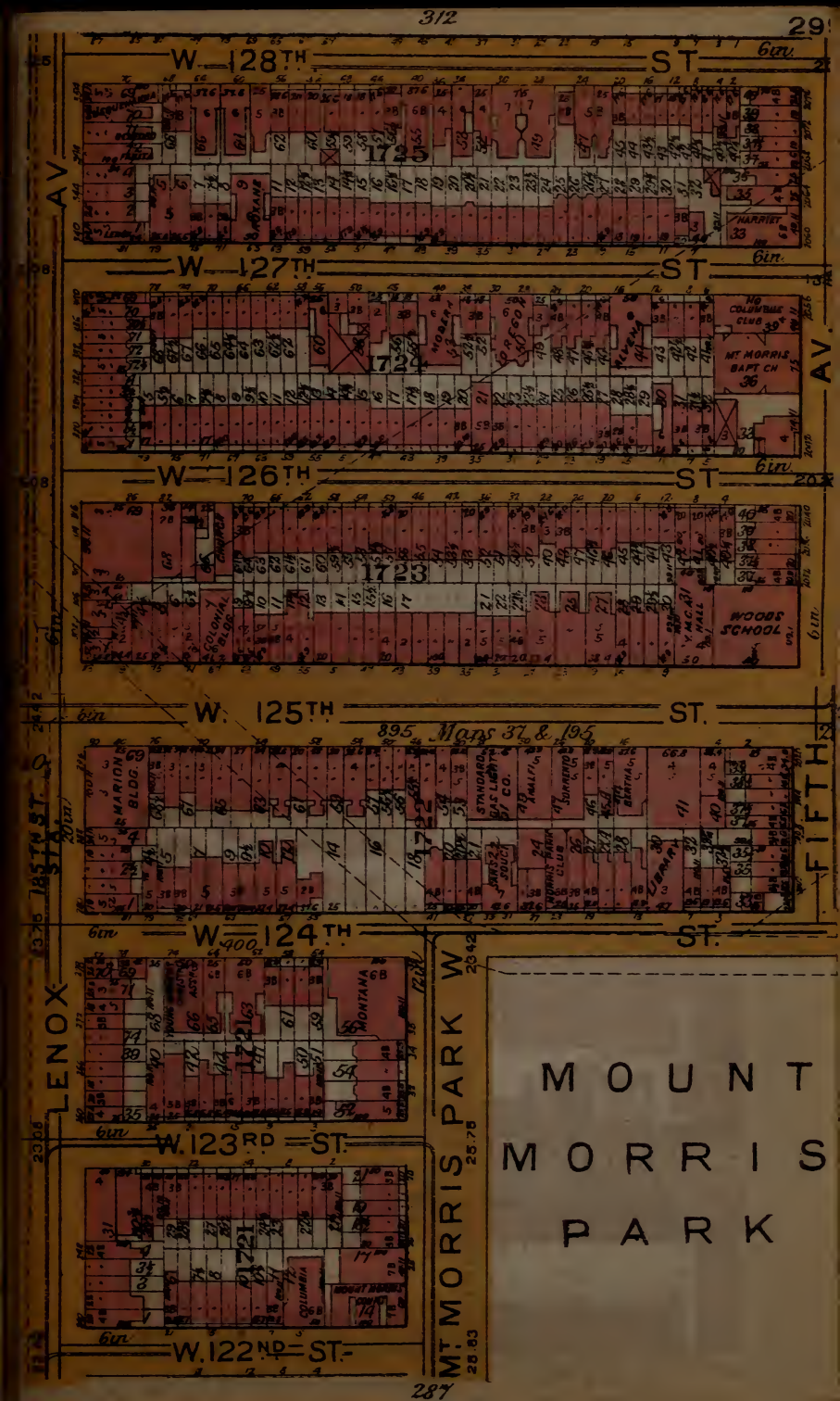
W. 128TH ST
W. 127TH ST
W. 126TH ST
W. 125TH ST.
W. 124TH ST.
W. 123RD ST.
W. 122ND ST.
LENOX AV.
MT. MORRIS PARK W.
FIFTH AV.
EAST 125TH ST.
1725
1724
1723
1722
1721
MARION BLDG.
COLONIAL BLDG.
WOODS SCHOOL
MONTANA
MT MORRIS BAPT CH
NO COLUMBUS CLUB
MOUNT MORRIS PARK


W. 128TH ST
PUBLIC SCHOOL
1912
GARAGE
W. 127TH ST
1911
PARKHURST
W. 126TH ST
1910
LESLIE BUILDING
W. 125TH ST.
1909
LOEWS TONE THEATRE
H. C. F. KOLN & CO
EVSLEEN
W. 124TH ST.
1908
GARAGE
ST. PAUL'S EVANGELICAL LUTH. CHURCH
LENOX AVE COLLEGIATE REF. CHURCH
W. 123RD ST.
1907
W. 122ND ST.
SEVENTH AVE.
LENOX AVE.

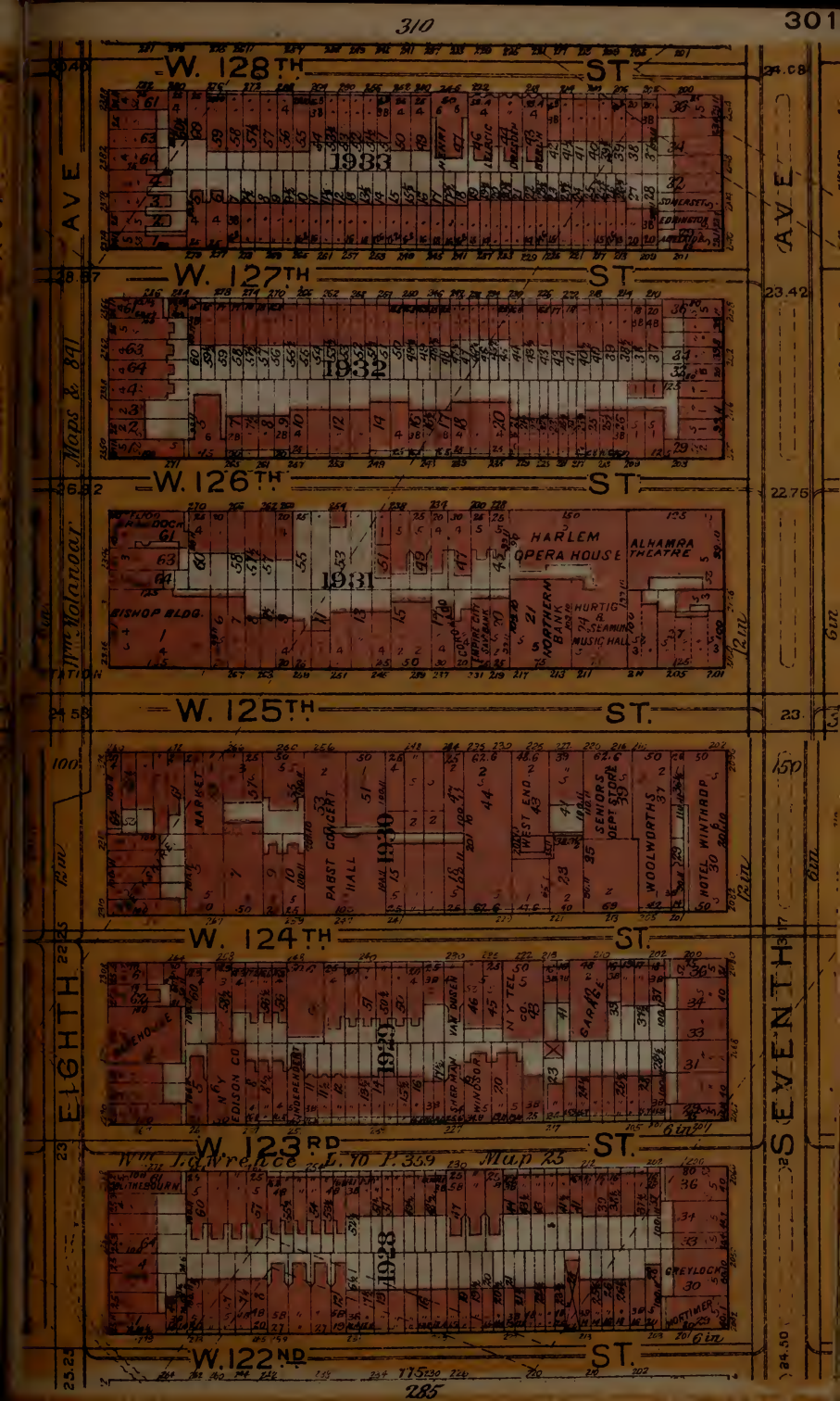
W. 128TH ST
W. 127TH ST
W. 126TH ST
W. 125TH ST.
W. 124TH ST.
W. 123RD ST.
W. 122ND ST.
AVE
EIGHTH
SEVENTH
1933
1932
1931
1930
1929
1928
HARLEM OPERA HOUSE
ALHAMRA THEATRE
BISHOP BLDG.
NORTHERN BANK
HURTIG & SEAMON MUSIC HALL
MARKET
PABST CONCERT HALL
WEST END
SENIORS DEPT STORE
WOOLWORTHS
HOTEL WINTHROP
EDISON CO
VAN DYKE
N Y TEL CO.
GARAGE
WINSOR
GREYLOCK
NORTHERN
Wm. Lawrence L. 70 P. 359 Map 25

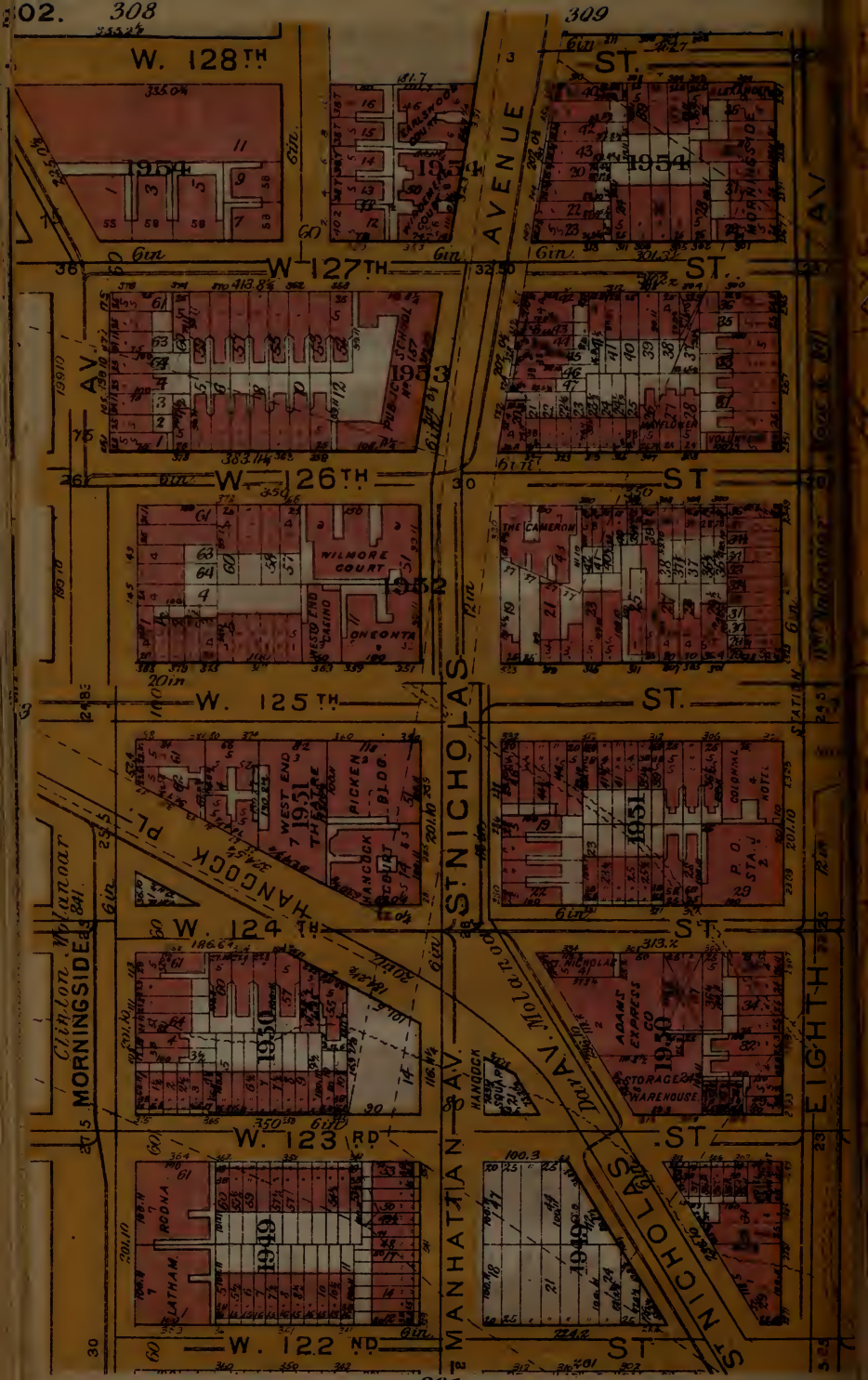
W. 128TH ST.
W. 127TH ST.
W. 126TH ST.
W. 125TH ST.
W. 124TH ST.
W. 123RD ST.
W. 122ND ST.
ST. NICHOLAS AVENUE
MANHATTAN AV.
ST. NICHOLAS AV.
EIGHTH AV.
MORNINGSIDE PL.
HANCOCK PL.
WILMORE COURT
ONEONTA
THE CAMERON
WEST END THEATRE
PICKEN BLDG.
P.O. STA. 2
COLONIAL HOTEL
ADAMS EXPRESS CO. STORAGE WAREHOUSE
LATHAM
RODNA
1954
1953
1952
1951
1950
1949

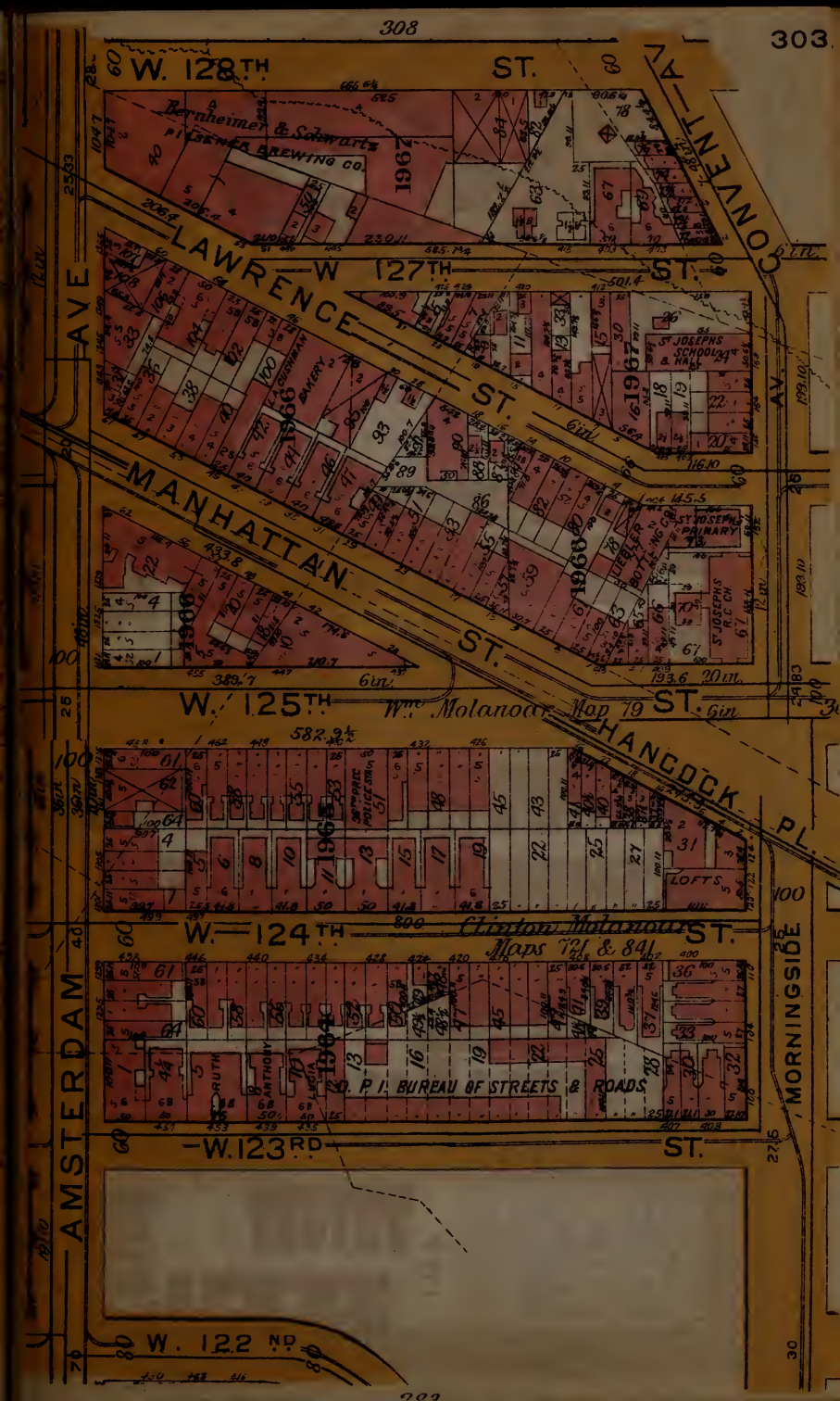
308
303
W. 128TH ST.
Bernheimer & Schwartz
PIONEER BREWING CO.
1962
CONVENT AV.
W. 127TH ST.
LAWRENCE ST.
1967
ST JOSEPHS SCHOOL & HALL
1966
BAKERY
1960
JUBLER BOTTLING CO.
ST JOSEPHS PRIMARY
MANHATTAN ST.
W. 125TH ST.
Wm Molanoar Map 79
HANCOCK PL.
582.9½
1965
LOFTS
W. 124TH ST.
Clinton Molanoar
Maps 721 & 841
1984
N. Y. BUREAU OF STREETS & ROADS
AMSTERDAM AVE
MORNINGSIDE
W. 123RD ST.
W. 122ND

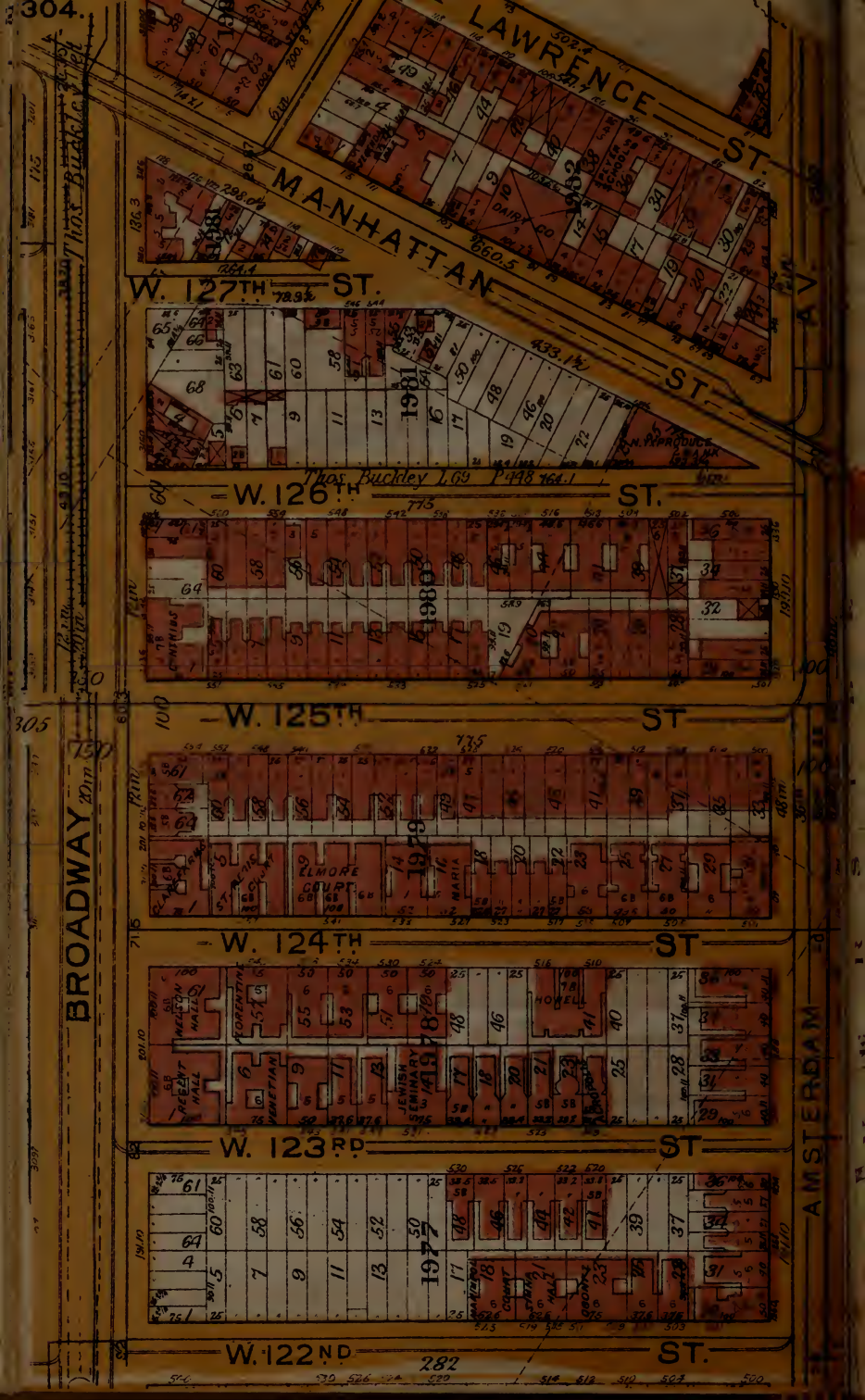
304.
LAWRENCE ST.
MANHATTAN AV
W. 127TH ST.
W. 126TH ST.
W. 125TH ST
W. 124TH ST
W. 123RD ST
W. 122ND ST.
BROADWAY
AMSTERDAM
Thos Buckley
Thos. Buckley L.69 P.448
ELMORE COURT
MARIA
HOWELL
VENETIAN
JEWISH CENTURY
COURT HALL
305

RIVERSIDE PARK
TOMB OF GEN. U.S. GRANT
Courtney Maps 685 & 743
RIVERSIDE DRIVE
PARK 1994
W. 122ND ST.
CLAREMONT AV.
Sam'l Bowen Gtn
W. 125TH ST.
W. 127TH ST.
BROADWAY
Thos. Buckley
LYNDON ARMS
CLAREMONT COURT
THE HAVILL
MONTICELLO
BORDEAUX
MEDINA
SONOMA
CRESCENT COURT
LINCOLN
ROCKINGHAM
FAIRVIEW COURT
J. 52 P. 123
MADRID
CLAREMONT
WHITESTONE
DOCKWOOD
1994
1993
1995
305.

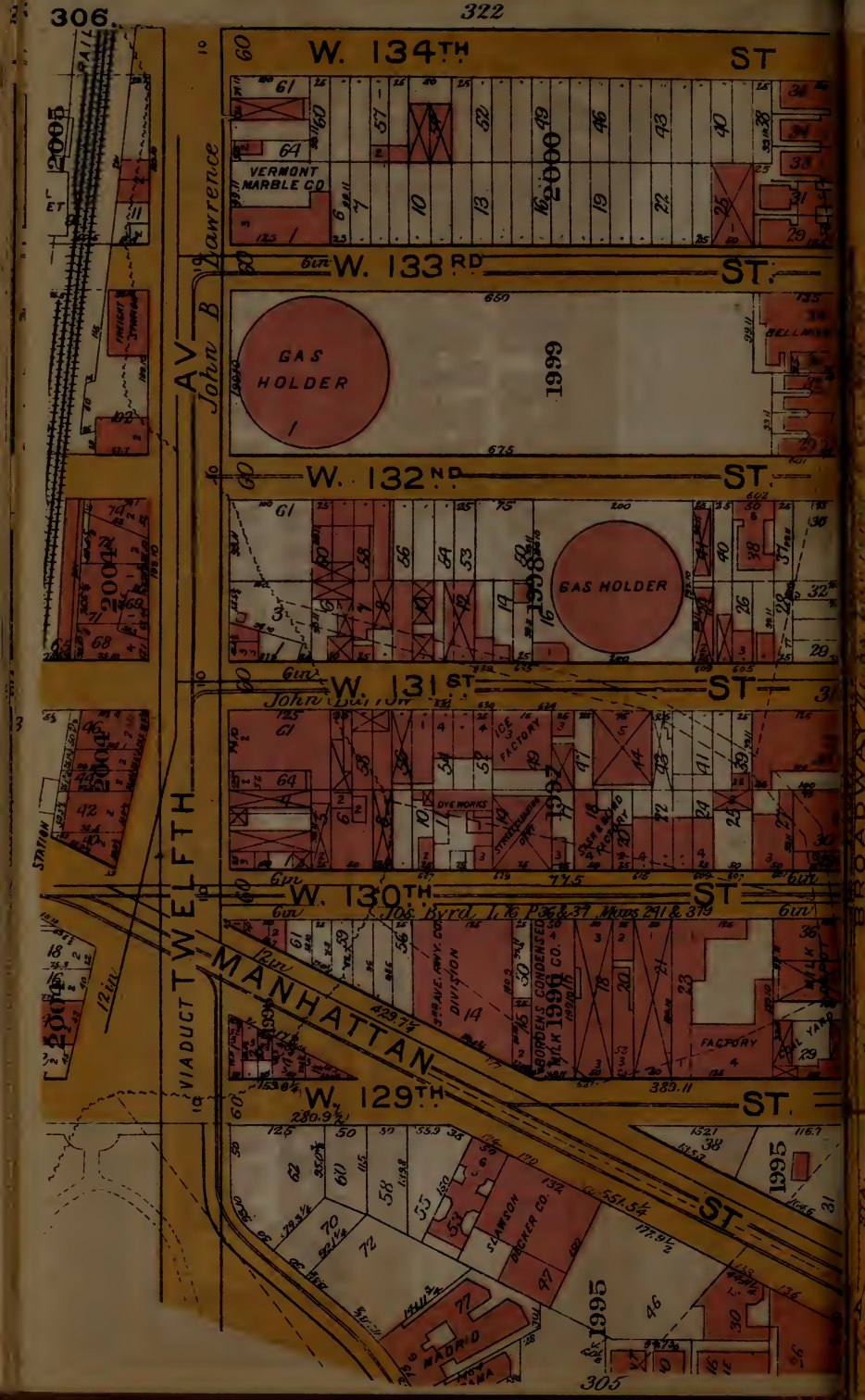
306
322
W. 134TH ST
W. 133RD ST
W. 132ND ST
W. 131ST ST
W. 130TH ST
W. 129TH ST
AV John B Lawrence
TWELFTH
VIADUCT
MANHATTAN
BROADWAY
VERMONT MARBLE CO
GAS HOLDER
GAS HOLDER
DYE WORKS
ICE FACTORY
FACTORY
BORDENS CONDENSED MILK CO
DIVISION
LAWSON VICKER CO.
MADRID
1999
1998
1997
1996
1995
2000
2001
2002
2003
2004
2005
305

BROADWAY
Hicks, Lawrence & Co. Map 309
STA.
W. 130TH ST.
W. 131ST ST.
W. 132ND ST.
W. 133RD ST.
W. 134TH ST.
LAWRENCE ST.
W. 129TH ST.
OLD BROADWAY
MANHATTAN COLLEGE
COAL YARD
PUBLIC SCHOOL No. 43
SHELTERING ARMS
Jacob Schieffelin
Hicks, Lawrence & Co. Map 309
AMSTERDAM
Maps 214 & 522
AVE
1982
1981
1985
1986
1987
1984
1983
42.80
42.67
60.17
77.67
95.17
114.67
28.50
34.50
60
307.
321

320
W. 134TH
W. 133RD ST
AVE
AV.
CONVENT OF THE SACRED HE
1957
SCHOOL S OF THE
R.C. CH. OF THE ANNUNCIATION
307
W. 131ST ST.
W. 130TH
ST.
THIRD AVE.
1969
R. W. CO.
ST AGNES
ST HELENA
ST. MONICA
W. 129TH
ST.
Jacob Schieffelin
AMSTERDAM
METROPOLITAN ST. RAILWAY CO.
Bernheimer & Schwartz
PILSENER BREWING CO.
CONVENT
29
W. 128TH ST.
303
302

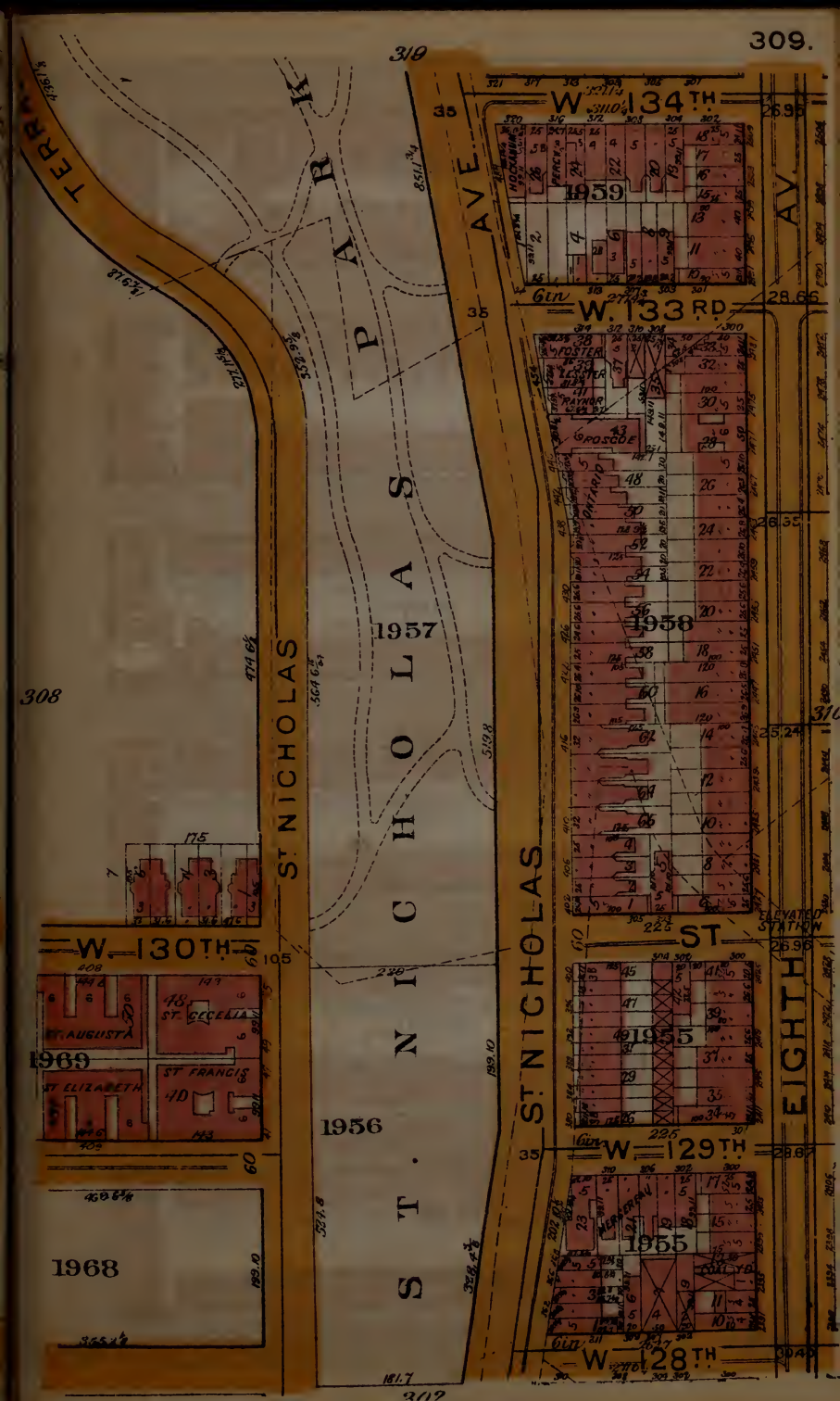
W. 134TH
W. 133RD
W. 130TH
W. 129TH
W. 128TH
ST. NICHOLAS
ST. NICHOLAS PARK
EIGHTH AV.
AVE.
TERR.
ST
ELEVATED STATION
1957
1956
1958
1955
1959
1969
1968
ST. AUGUSTA
ST. CECELIA
ST. ELIZABETH
ST. FRANCIS
POSTER
ROSCOE
ONTARIO
HOCKADAY
PERCY
HERBERT
308
309
310
312


W. 134TH ST.
PUBLIC SCH. No 119
1939
ST. PHILIPS R.C. CH. COLORED
W. 133RD ST.
OXFORD
1938
ST. ALOYSIUS R.C. CHURCH
W. 132ND ST
1937
W. 131ST ST.
1936
ELEVATED STATION
W. 130TH ST
1935
CALVARY M.E. CH.
W. 129TH ST
1934
W. 128TH ST
AV.
EIGHTH
SEVENTH


W. 134TH ST.
W. 133RD ST.
W. 132ND ST.
W. 131ST ST.
Chas. H. Hall P. 384
W. 130TH ST.
W. 129TH ST.
Harrison to Chas. Hall
W. 128TH ST.
SEVENTH AV.
LENOX AV.
L. 707 P. 329
Maps No. 37 & 195.
312
1918
1917
1916
1915
1914
1913
NEW YORK PRES CH
WEST SIDE EXCELSIOR STABLES
MANHATTAN SPECTACLE
300

316

W. 134TH ST.

1731

W. 133RD ST

1730

Chas. H. Hall: L. 195. P. 450.

W. 132ND ST.

1729

311

W. 131ST ST

1728

W. 130TH ST

1727

LENOX AV.

W. 129TH ST.

1726

W 128TH ST

299


E. 134 TH
ST.
1758
Jas. Everard
BREWERY
E. 133 RD
ST.
1757
Jas. Everard
BREWERY
E. 132 ND
ST.
1756
E. 131 ST
ST.
1755
E. 130 TH
ST.
1754
PARCHIAL SCHOOL
ALL SAINTS R.C. CHURCH
KEHLER HALL
E. 129 TH
ST
1753
E. 128 TH
ST
FIFTH AVE.
MADISON AVE.
PARK

HARLEM RIVER
PARK AVE
N.Y.C. & H.R.R.R.
LEXINGTON AVE
THIRD AVE
SECOND AVE
E. 131 ST
E. 130TH ST
E. 129TH ST
E. 128TH ST
1780
FACTORY
1779
MACHINE SHOP
BRIDGE APPROACH WALL
BRIDGE APPROACH
1778
MANUFG. & LOFT BUILDING
THIRD AVENUE CAR DEPOT.
PARK
1794
FLOUR & FEED MILL
ELEVATED RAILWAY CO. BOILER HOUSE
ELEVATED STATION.
1777
LOFTS
PIANO FACTORY
CARRIAGE FACT.
1772
HOTEL
CARRIAGE ABSTRACT
FACTORY
MANHATTAN ELEVATED RAILWAY STATION.
1793
John B. Coles
John S. Siefcels

E. 140TH ST.
1764
E. 139TH ST.
1763
MADISON AVE. BRIDGE
HARLEM RIVER
E. 138TH ST.
LUMBER YARD
SAW MILL
OF FISCHER BROS.
IRON YARD
BUILDING MATERIALS
IRON WORKS
WAGON WORKS
BUILDING MATERIALS
1762
COAL YARD
BUILDING MATERIAL
1762
COAL YARD
E. 137TH ST.
1761
ASPHALT WORKS
1761
MADISON
E. 136TH ST.
AMERICAN ICE CO.
1760
STREET CLEANING DEPT.
COAL SHED
COAL YD.
CENTRAL FOUNDRY CO.
1760
FIFTH AVE.
E. 135TH ST.
HELENA
1759
Jos. Schmidt BREWERY
1759
PARK AV.
E. 134TH ST.

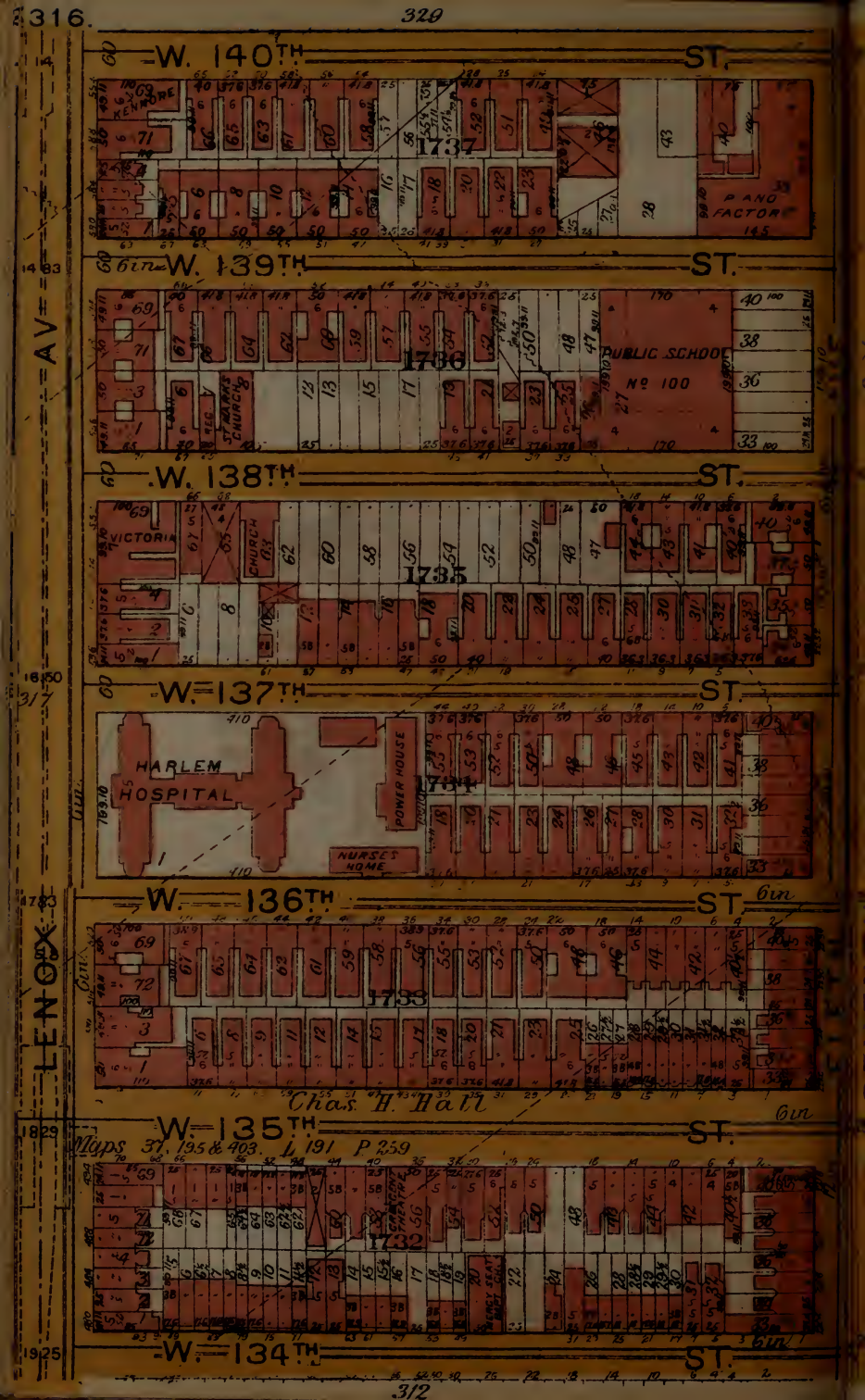
W. 140TH ST.
W. 139TH ST.
W. 138TH ST.
W. 137TH ST.
W. 136TH ST.
W. 135TH ST.
W. 134TH ST.
LENOX AV.
1737
1736
1735
1734
1733
1732
PUBLIC SCHOOL No 100
ST MARKS CHURCH
VICTORIA
CHURCH
HARLEM HOSPITAL
POWER HOUSE
NURSES HOME
PIANO FACTORY
Chas. H. Hall
Maps 37, 195 & 403. L 191 P 259


328
317
W. 140TH ST.
2008
W. 139TH ST
2007
PARKING
W. 138TH ST
2006
W. 137TH ST
THE MODEL
1921
THE BEDFORD
HOLY NATIVITY R.C.CH.
W. 136TH ST
1920
PUBLIC LIBRARY
W. 135TH ST.
135TH ST. STATION
1919
PUBLIC SCH. No 89
W. 134TH ST.
AV.
SEVENTH
AVE.
LENOX
311

A. Wall U.L. 231 p. 132

W. 140TH ST

32.08

STATION

LOURAIN

DOROTHY

2025

C. D. Colden to A. Wall

W. 139TH ST

31.42

L. 209 P. 161

AVE

AVE

2024

W. 138TH ST

30.75

2023

RANGELEY

W. 137TH ST.

30.08

1942

Rue

W. 136TH ST.

29.42

EIGHTH

SEVENTH

1941

LENOX

TOLEDO

EDGEWATER

GLESSUR

ELEVATED STATION

W. 135TH ST.

28.75

GARAGE

1940

W. 134TH ST.

28.08

W. 140TH ST

W. 139TH ST

W. 138TH ST

W. 137TH ST

W. 136TH ST

W. 135TH ST

W. 134TH ST

EDGECOMB AVE

ST NICHOLAS TER.

ST NICHOLAS PARK

ST NICHOLAS PARK

OLD KINGSBRIDGE ROAD

EIGHTH AV.

ELEVATED STATION

2048

2048

2042

2041

2041

1960

1960

1957

1959

REX WITH CAP OF THE MONUMENT

SWEDISH CHURCH

ST NICHOLAS

PARKER

EDGECOMB

VICTORIA

Jacob Lorillard Map 412
John B. Lawrence
J. Pentz Maps 644, 132, 737 & 815
AMSTERDAM AV.
W. 134TH ST.
W. 135TH ST.
W. 136TH ST.
W. 137TH ST.
W. 138TH ST.
W. 140TH ST.
CONVENT AVE
ST. NICHOLAS TER.
ST. NICHOLAS PARK
HOUSE OF DETENTION PUMP HOUSE
ORPHANS HOME & ASYLUM OF THE PROT. EP. CHURCH
1972
1957
2036
2049
2056
2057
SUB-FRESHMAN BUILDING
MECHANICAL ARTS BUILDING
GYMNASIUM
CHEMICAL BUILDING
COLLEGE OF THE CITY OF NEW YORK
MAIN BUILDING
Z 161

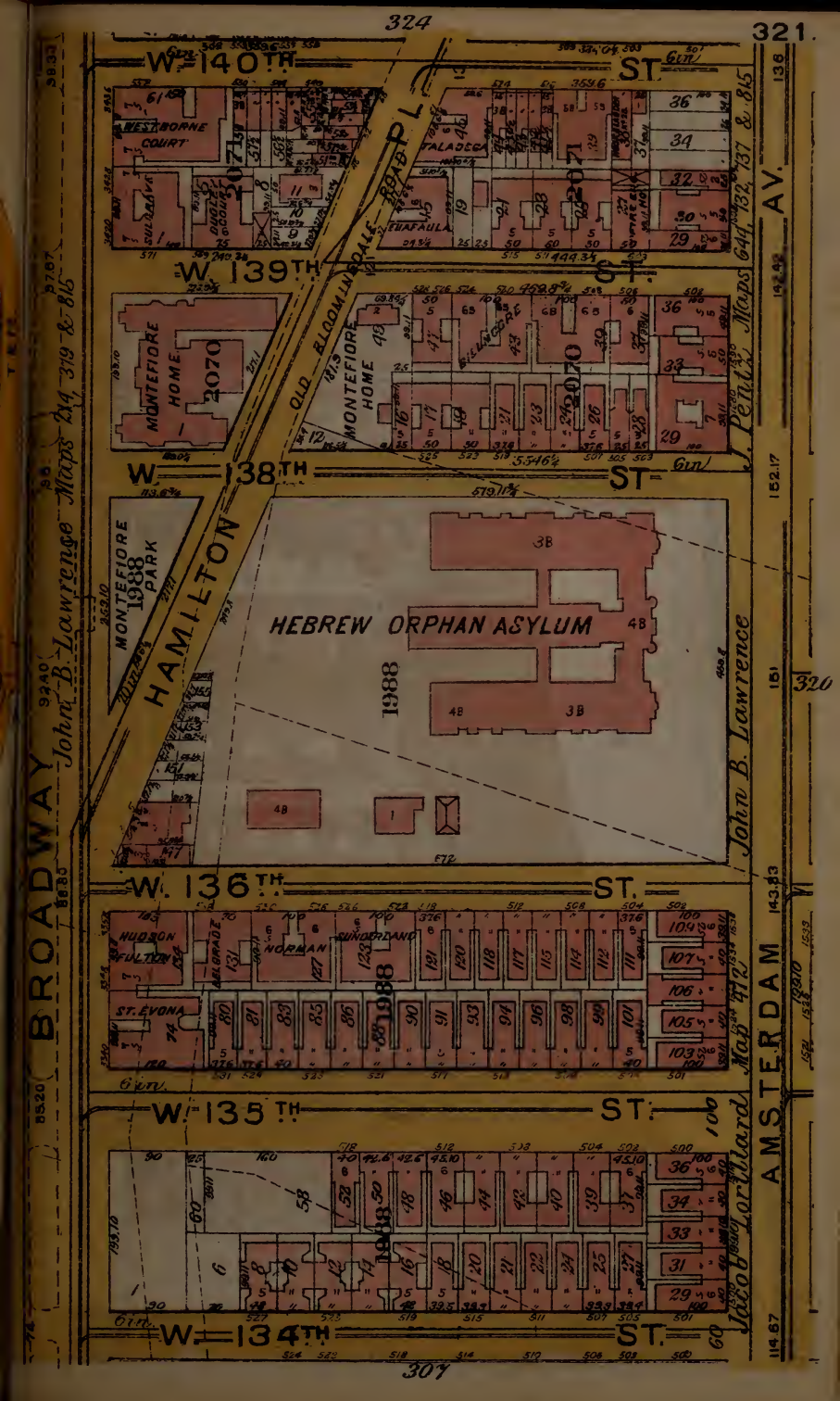
324
321.
W. 140TH ST.
WESTBORNE COURT
PALADECA
TUSCALOOSA
W. 139TH ST.
MONTEFIORE HOME
MONTEFIORE HOME
BILLICOCK
W. 138TH ST.
MONTEFIORE PARK
HAMILTON
HEBREW ORPHAN ASYLUM
W. 136TH ST.
HUDSON
FULTON
NORMAN
SUNDERLAND
ST. EVONA
W. 135TH ST.
W. 134TH ST.
BROADWAY
AMSTERDAM AV.
OLD BLOOMINGDALE ROAD
John B. Lawrence
Jacob Lorillard
Maps 319 & 816
Maps 137 & 815
Maps 132
Maps 641
Maps 492
320
307

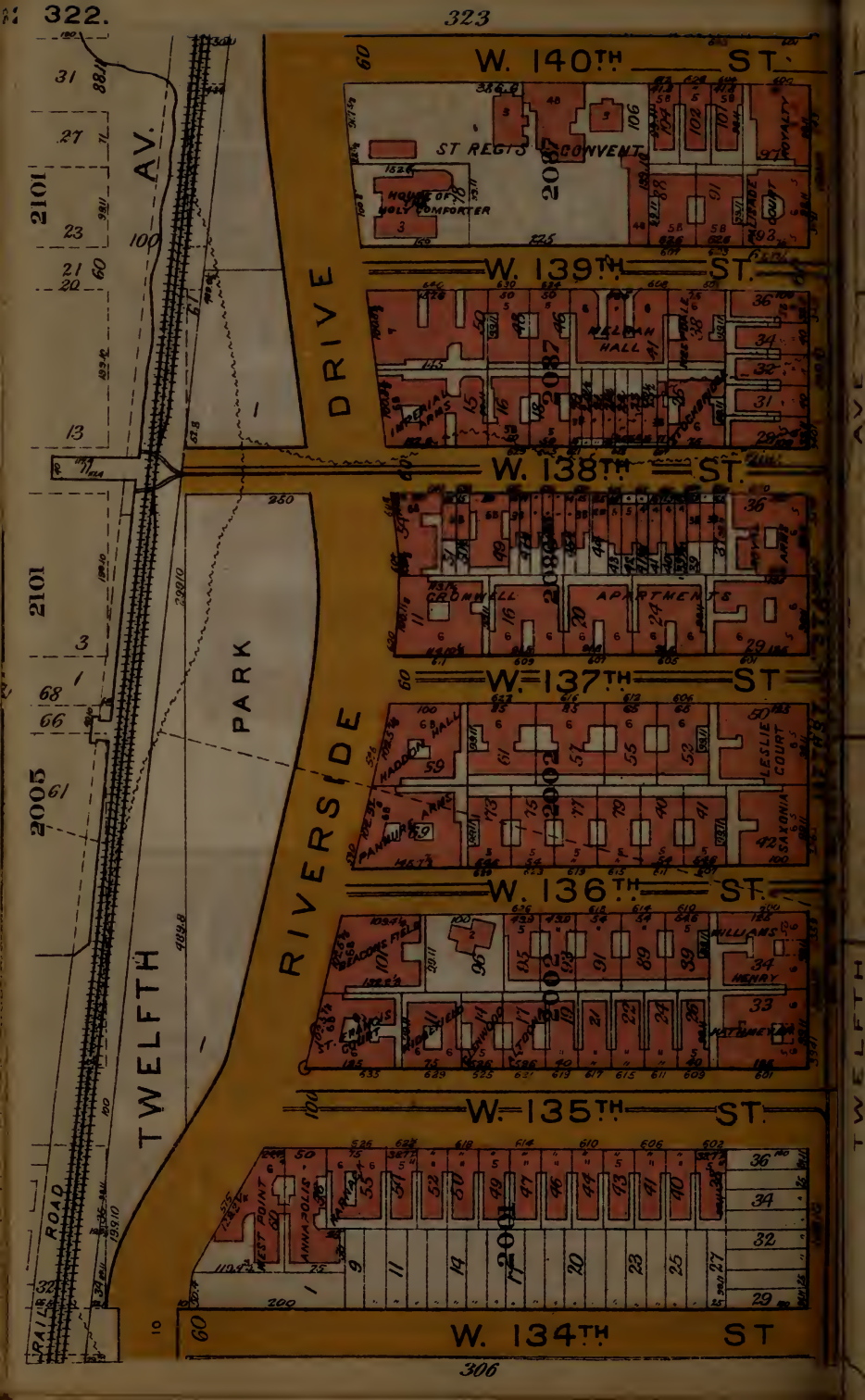
W. 140TH ST.
ST REGIS CONVENT
HOUSE OF HOLY COMFORTER
W. 139TH ST.
HALLMAN HALL
W. 138TH ST.
GROWNHALL APARTMENTS
W. 137TH ST.
HADDON HALL
PANMURE ARMS
LESLIE COURT
SAXONIA
W. 136TH ST.
BEACONS FIELD
WILLIAMS
HENRY
ST. FRANCIS COURT
HOTEL
W. 135TH ST.
WEST POINT
ANNAPOLIS
W. 134TH ST
RIVERSIDE DRIVE
PARK
TWELFTH AV.
RAILROAD

335
W. 146TH ST
THE MECKLENBURG
CLIFTON
2092
W. 145TH ST
145TH ST. STATION
DRIVE
2091
ELISE
ST. RITA
RAFFORD HALL
W. 144TH ST.
BROADWAY
2090
DALLAS COURT
GREYLOCH
CHARRIET
W. 143RD ST.
324
SUNDPOWER HOUSE
2089
RIVERSIDE
W. 142ND ST.
COLONIAL COURT
2088
HOUSE OF YORK
HOUSE OF LANCASTER
GARNET HALL
W. 141ST ST.
ELLERSLIE COURTS
W. 140TH ST.
TWELFTH
AVE

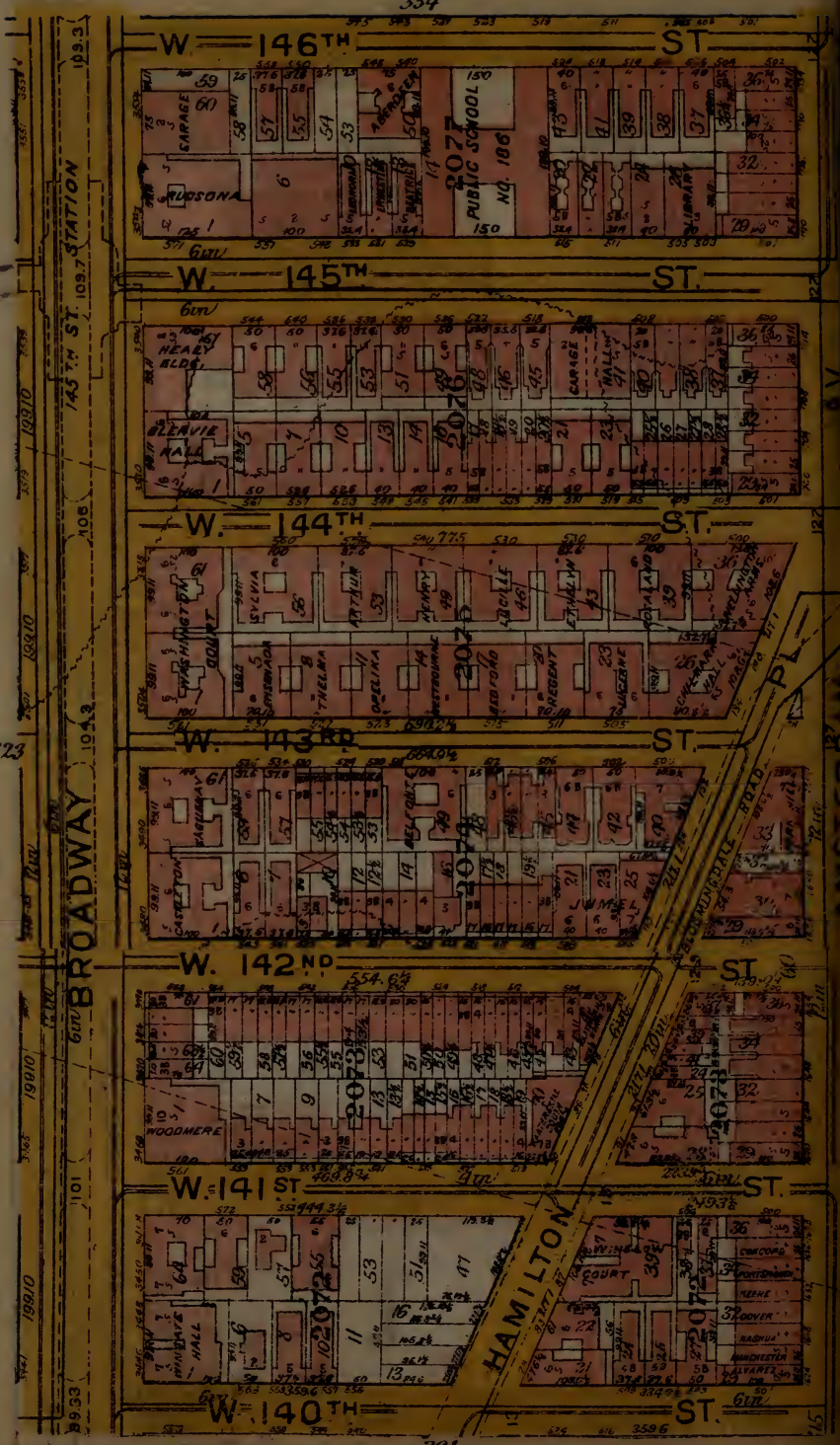
334
W. 146TH ST.
W. 145TH ST.
W. 144TH ST.
W. 143RD ST.
W. 142ND ST.
W. 141ST ST.
W. 140TH ST.
BROADWAY
145TH ST. STATION
HAMILTON PL.
AMSTERDAM AV.
PUBLIC SCHOOL NO. 186
GARAGE
TUPSONA
HEALY BLDG.
CLAVIE HALL
WASHINGTON COURT
WOODMERE
COURT
323
321

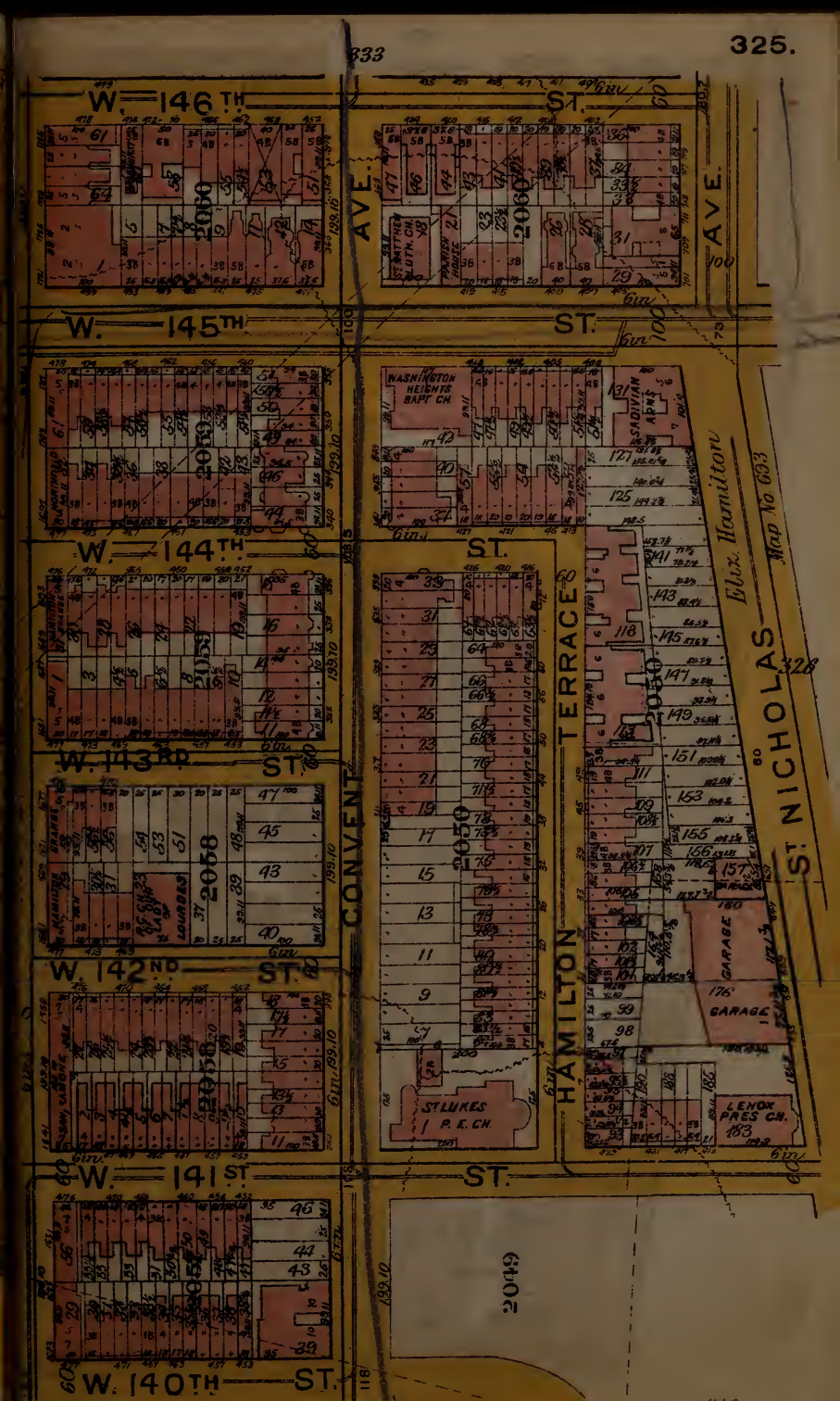
W. 146TH ST.
W. 145TH ST.
W. 144TH ST.
W. 143RD ST.
W. 142ND ST.
W. 141ST ST.
W. 140TH ST.
CONVENT AVE.
HAMILTON TERRACE
ST NICHOLAS AVE.
Eliz. Hamilton Map No 633
ST. MATTHEW LUTH. CH.
PARSONAGE
WASHINGTON HEIGHTS BAPT. CH.
SOUTHERN APTS.
ST. LUKES P. E. CH.
GARAGE
LENOX PRES. CH.
2049
2050
2051
2052
2053
2054
2055
2056
2057
2058
2059
2060

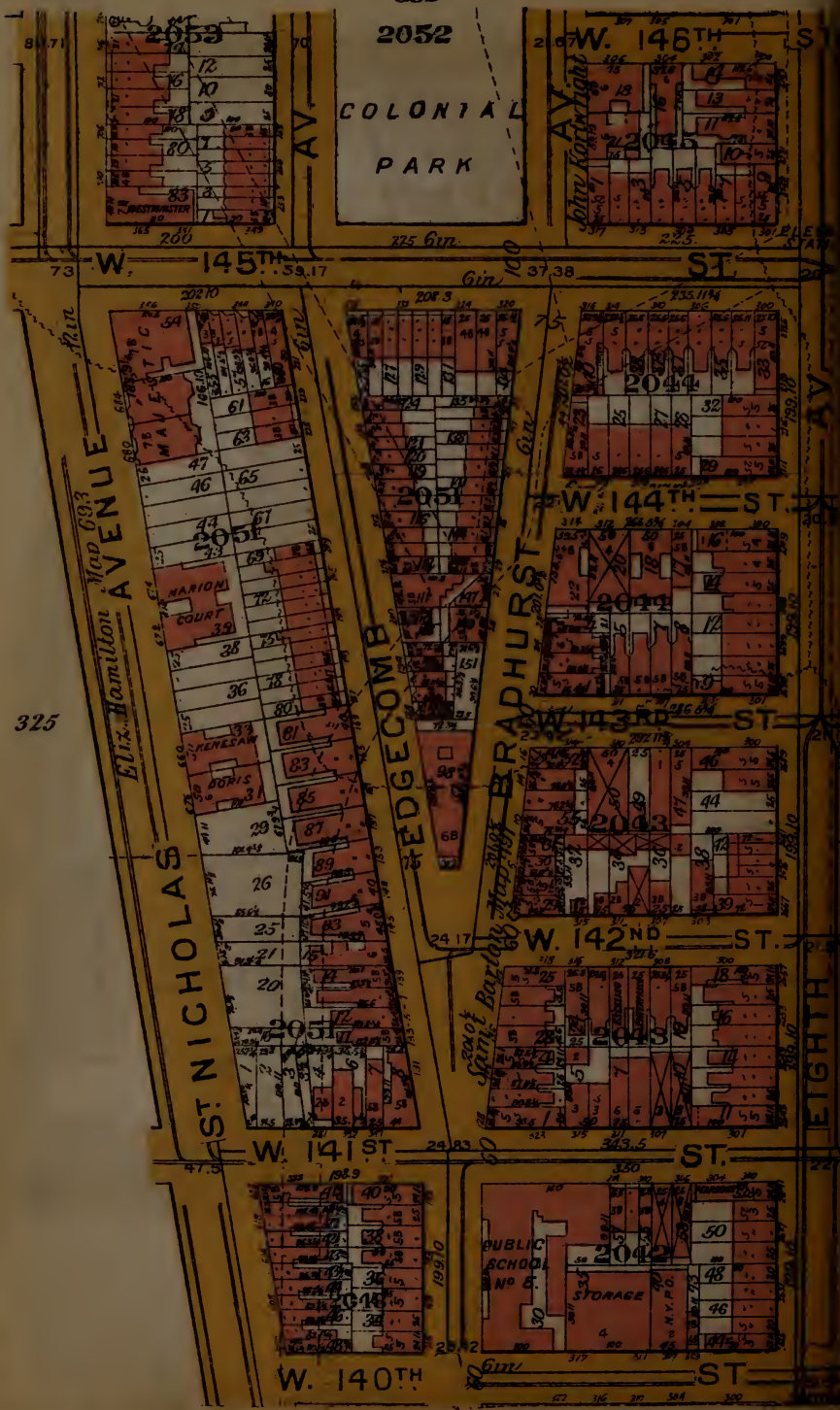
332
2052
COLONIAL
PARK
2053
W. 146TH ST.
AV.
John Jay Hall
2045
W. 145TH ST.
225 Gin.
100
Gin
37.38
2044
W. 144TH ST.
2051
2049
W. 143RD ST.
2043
W. 142ND ST.
2051
W. 141ST ST.
2048
W. 140TH ST.
PUBLIC SCHOOL No 6.
2042
STORAGE
N.Y.P.D.
EIGHTH AV.
BROADHURST
EDGECOMB
ST. NICHOLAS
AVENUE
Eliz. Hamilton Map 693
MAJESTIC
NARION COURT
KENESAW
BORIS
325

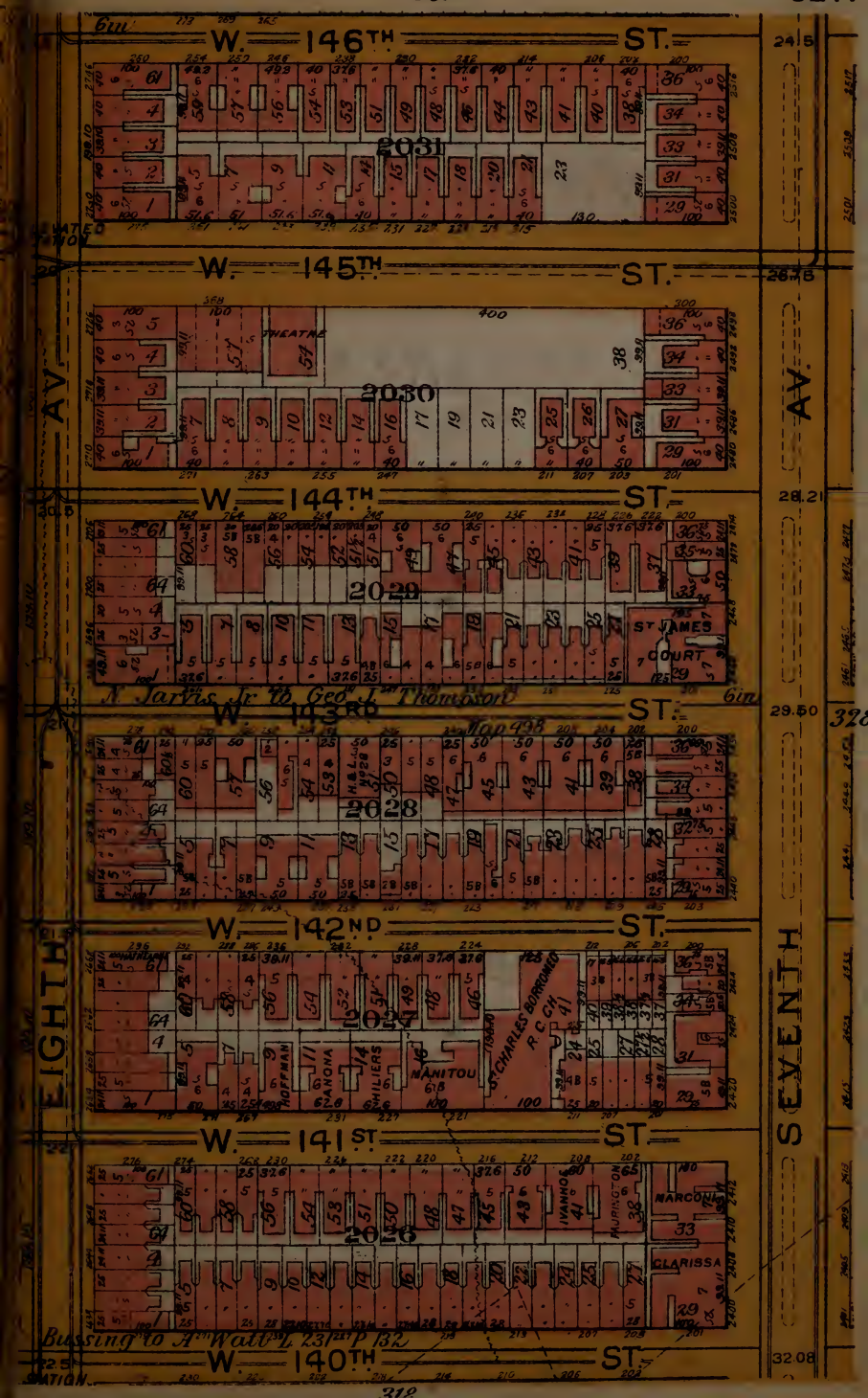
W. 146TH ST.
W. 145TH ST.
W. 144TH ST.
W. 143RD ST.
W. 142ND ST.
W. 141ST ST.
W. 140TH ST.
EIGHTH AV.
SEVENTH AV.
2031
2030
2029
2028
2027
2026
THEATRE
ST JAMES COURT
N. Jarvis Jr to Geo. J. Thomson
Bussing to A. Watt L 231 P 132
ST CHARLES BORROMEO R.C. CH.
MANITOU
HOFFMAN
ANONA
CHILLIERS
IVANHOE
PURINGTON
NARCOUSSI
CLARISSA


328.
330
327
317
W. 146TH ST
W. 145TH ST.
W. 144TH ST
W. 143RD ST
W. 142ND ST
W. 141ST ST
W. 140TH ST
SEVENTH AV.
LENOX AV.
SUBWAY STATION
2014
2013
2012
2011
2010
2009
RIVIERA
EARLS COURT
LUTON COURT
WATTS COURT
PINKNEY COURT
EDINBOROUGH COURT
HAMPTON COURT
GRESHAM COURT

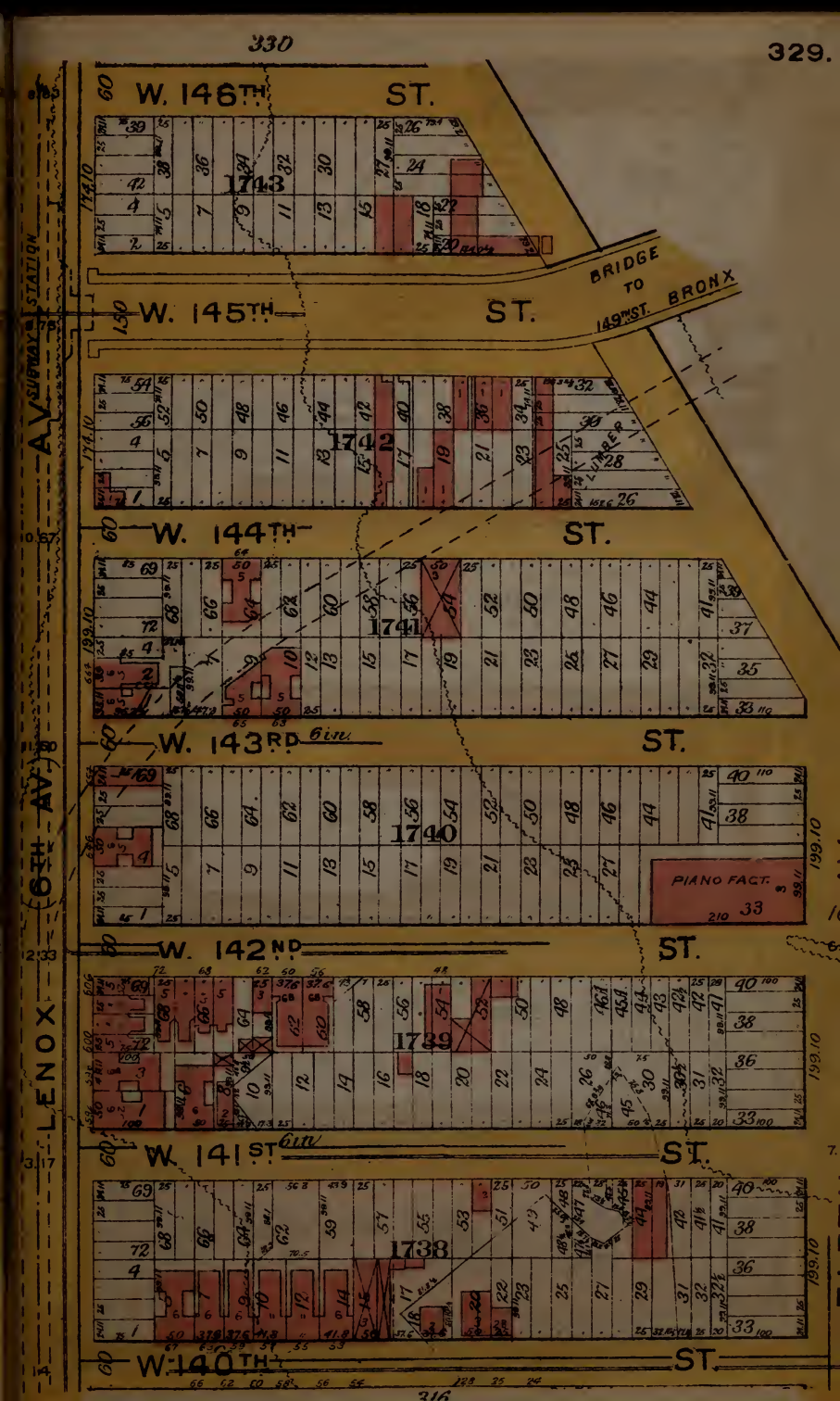
W. 146TH ST.
1743
W. 145TH ST.
BRIDGE TO 149TH ST. BRONX
1742
W. 144TH ST.
1741
W. 143RD ST.
1740
PIANO FACT.
W. 142ND ST.
1739
W. 141ST ST.
1738
W. 140TH ST.
LENOX AV.
6TH AV.
SUBWAY STATION

W. 152ND ST.
2020
W. 151ST ST.
2019
W. 150TH ST.
RAPID TRANSIT
2018
CAR YARD
W. 149TH ST.
RAPID TRANSIT
2017
CAR HOUSE
W. 148TH ST.
2016
W. 147TH ST.
METROPOLITAN STREET RAILWAY CO.
2015
POWER HOUSE & SHOPS
W. 146TH ST.
SEVENTH AV.
LENOX AVE.

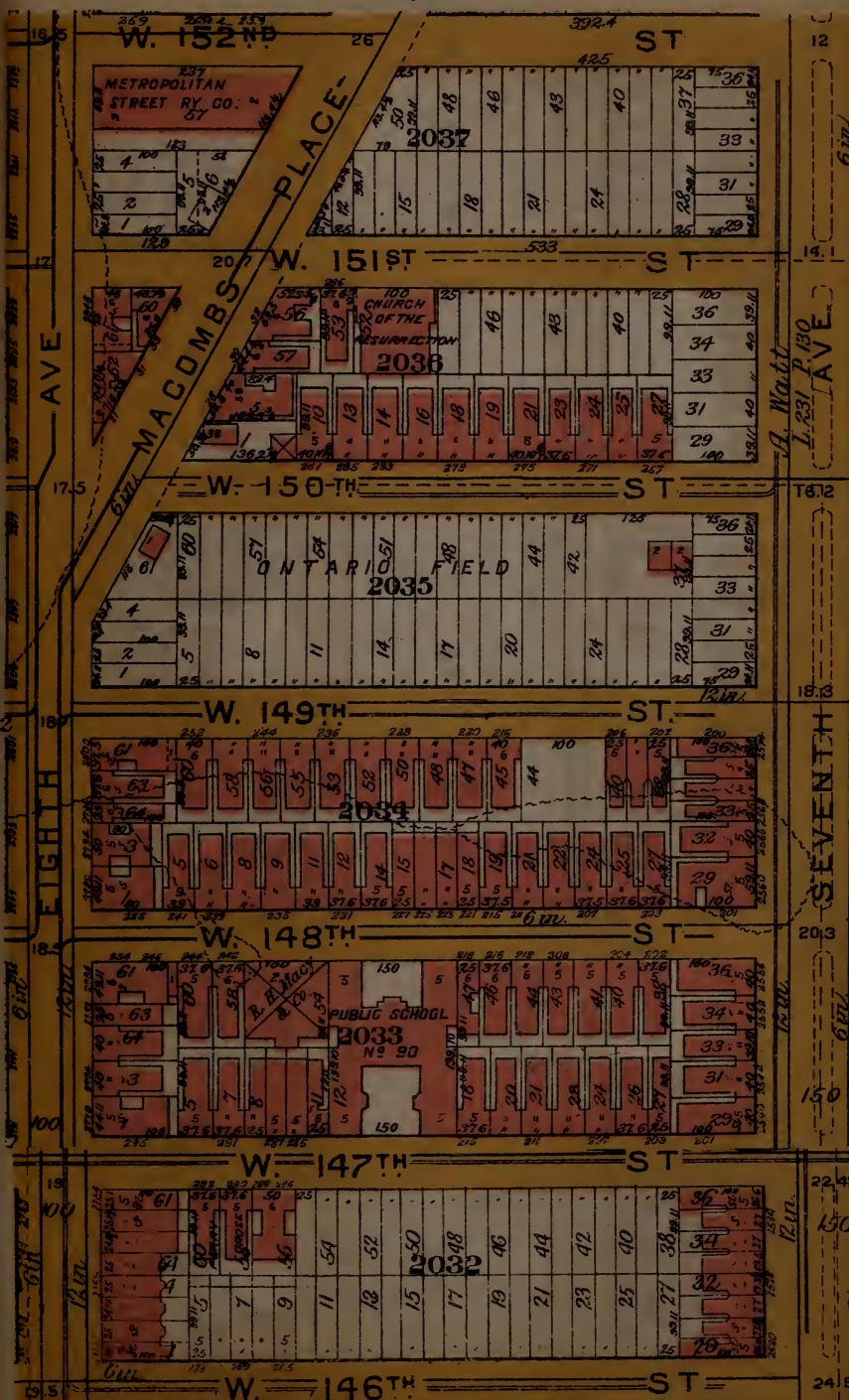
340
W. 152ND ST
METROPOLITAN STREET RY. CO.
2037
W. 151ST ST
MACOMBS PLACE
CHURCH OF THE RESURRECTION
2036
W. 150TH ST
ONTARIO FIELD
2035
W. 149TH ST
2034
W. 148TH ST
PUBLIC SCHOOL
2033
No 90
W. 147TH ST
2032
W. 146TH ST
EIGHTH AVE
SEVENTH AVE
A. Watt
L. 231 P. 130

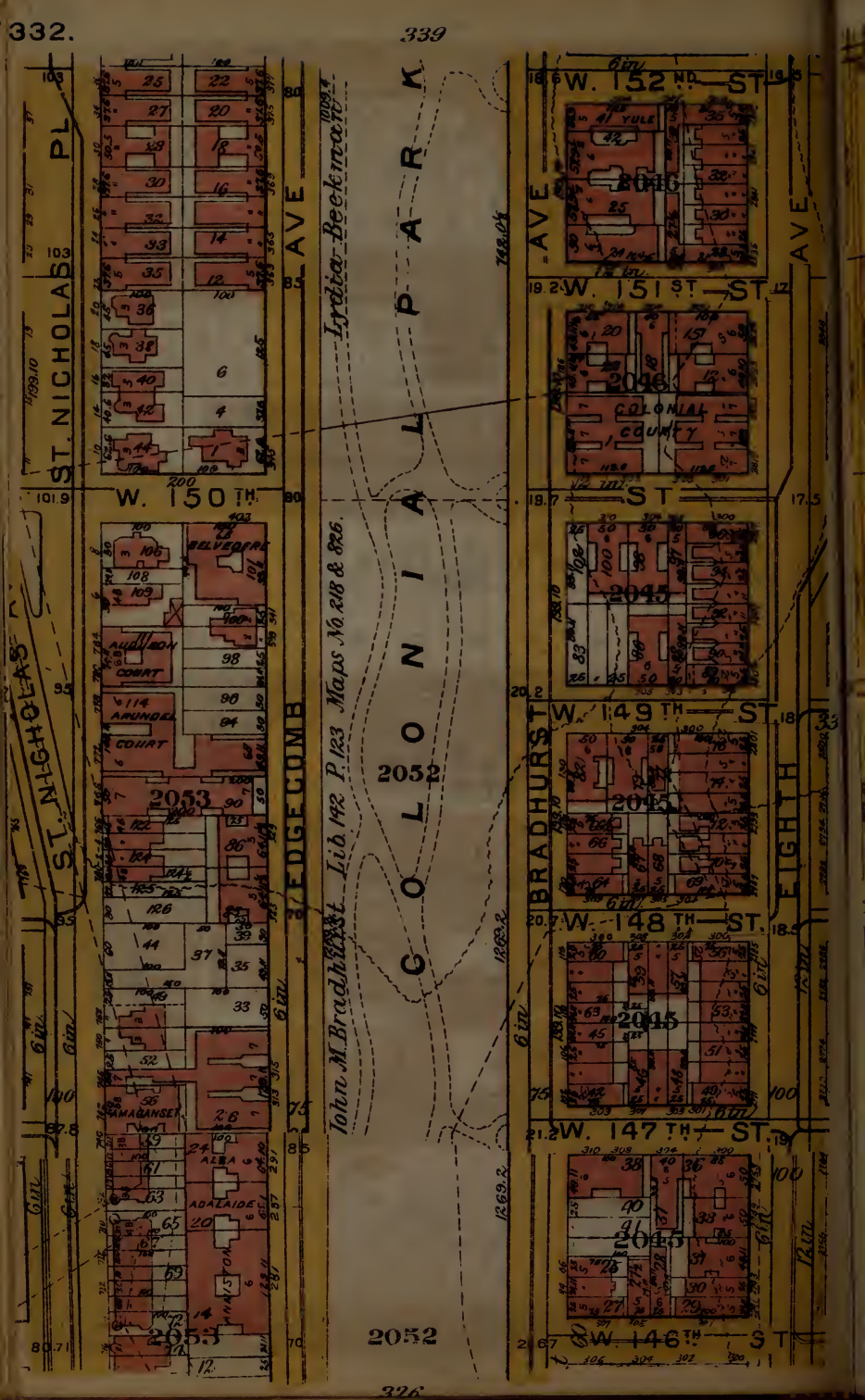
ST. NICHOLAS PL
ST. NICHOLAS AVE
W. 150TH ST
EDGECOMB AVE
BELVEDERE
AUDUBON COURT
ARUNDEL COURT
NARAGANSET
ALBA
ADALAIDE
HAMILTON
2053
2052
COLONIAL PARK
John M. Bradhurst Lib. 142 P. 123 Maps No. 218 & 826.
Lydia Beekman
W. 152ND ST
W. 151ST ST
W. 149TH ST
W. 148TH ST
W. 147TH ST
W. 146TH ST
BRADHURST AVE
EIGHTH AVE
YULE
COLONIAL COURT
2046
2045

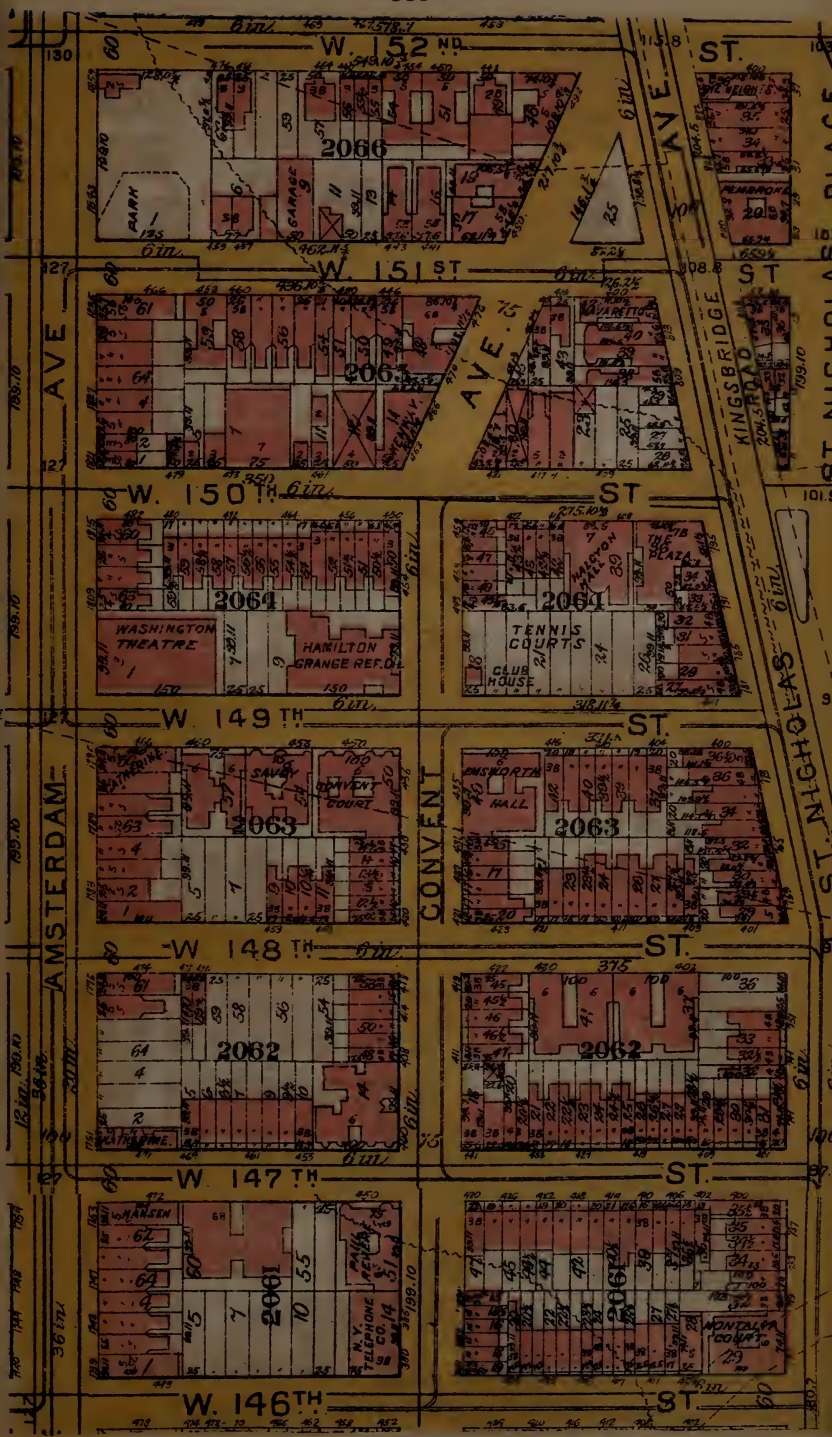
W. 152ND ST.
W. 151ST ST
W. 150TH ST
W. 149TH ST
W. 148TH ST.
W. 147TH ST.
W. 146TH ST
AMSTERDAM AVE
ST. NICHOLAS AVE
ST. NICHOLAS PLACE
KINGSBRIDGE ROAD
CONVENT AVE
2066
2065
2064
2063
2062
2061
PARK
GARAGE
WASHINGTON THEATRE
HAMILTON GRANGE REF. CH.
TENNIS COURTS
CLUB HOUSE
SAVOY
CONVENT COURT
AINSWORTH HALL
HANSEN
N.Y. TELEPHONE CO.
MONTALVA COURT

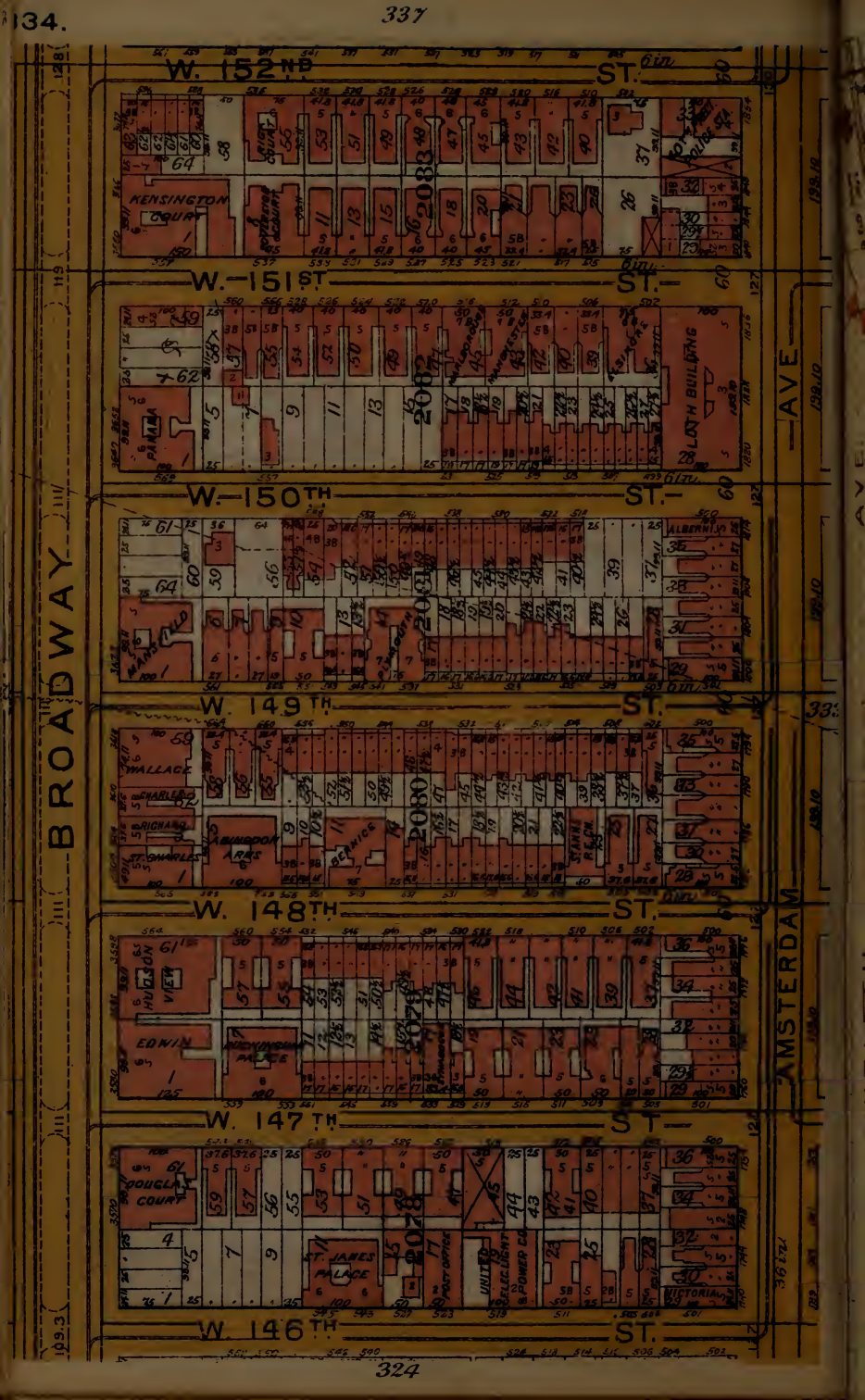
W. 152ND ST.
W. 151ST ST.
W. 150TH ST.
W. 149TH ST.
W. 148TH ST.
W. 147TH ST.
W. 146TH ST.
BROADWAY
AMSTERDAM AVE
KENSINGTON COURT
PANAMA
LOTH BUILDING
MANSFIELD
ALBERMARLE
WALLACE
CHARLES
RICHARD
ST. CHARLES
ABINGDON ARMS
SERVICE
HUDSON VIEW
EDWIN
WINDSOR PALACE
DOUGLAS COURT
ST. JAMES PALACE
POST OFFICE
UNITED ELECTRIC LIGHT & POWER CO.
VICTORIA
2083
2082
2081
2080
2079
2078

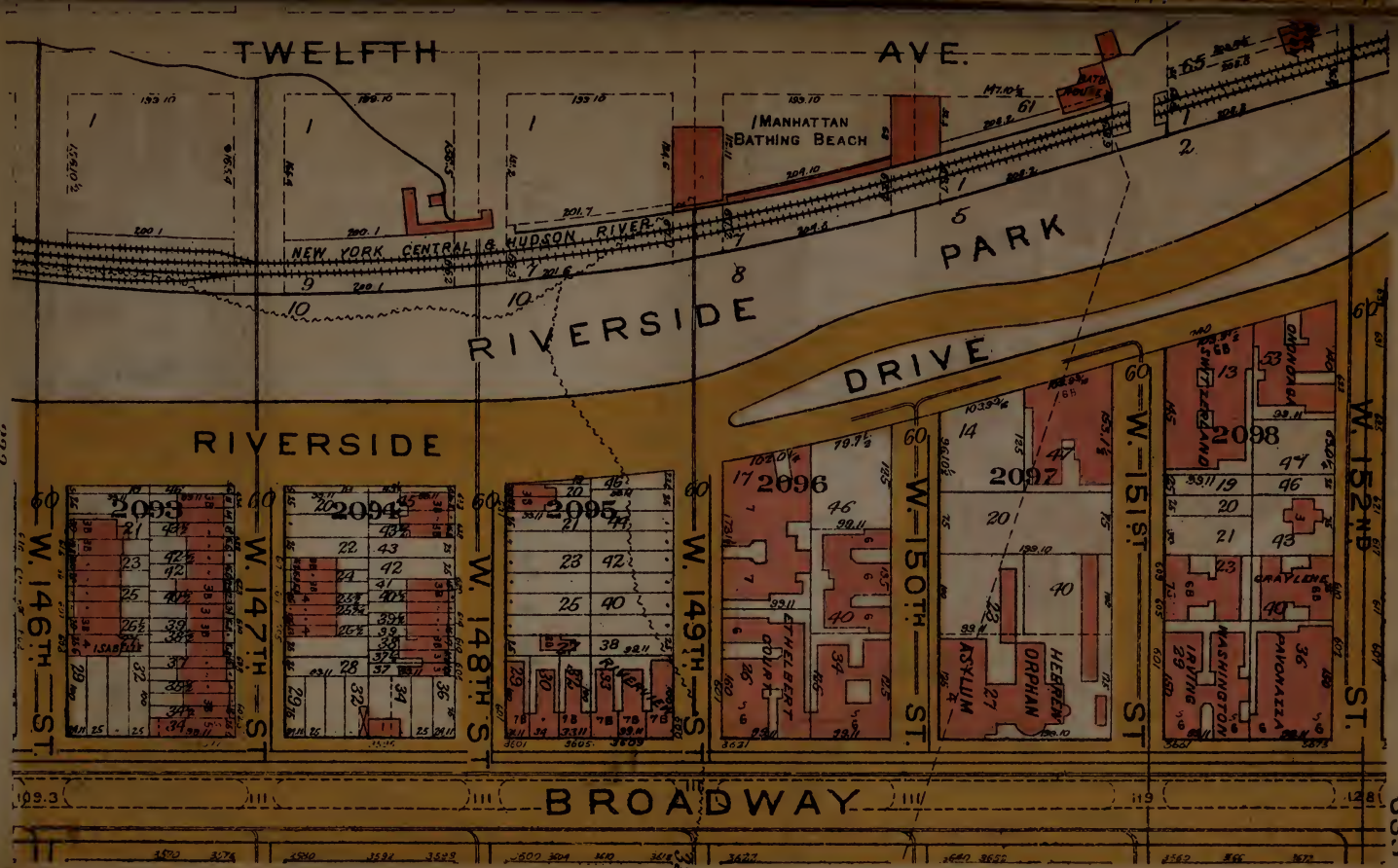
TWELFTH AVE.
MANHATTAN BATHING BEACH
NEW YORK CENTRAL & HUDSON RIVER
RIVERSIDE PARK
RIVERSIDE DRIVE
RIVERSIDE
W. 146TH ST.
W. 147TH ST.
W. 148TH ST.
W. 149TH ST.
W. 150TH ST.
W. 151ST ST.
W. 152ND ST.
2093
2094
2095
2096
2097
2098
ASTOR COURT
ASYLUM
HEBREW ORPHAN
SWITZERLAND
ONONDAGA
GRAYLOCK
IRVING
WASHINGTON
PAWNASSA
BROADWAY
323
336
335

336.
345
W. 158TH ST
DRIVE
AUDUBON PL.
GRINNELL
W. 157TH ST
RIVERSIDE
RIVIERA
HANNAMAN
HOATZLER ARMS
AUDUBON HALL
HISPANIA HALL
CORTEZ
GOYA
VELASQUEZ
W. 156TH ST.
AMERICAN NUMISMATIC SOC.
HISPANIC SOCIETY OF AMERICA
AMERICAN GEOPH. SOC.
W. 155TH ST.
TRINITY CEM
2100
DRIVE
BROADWAY
W. 153RD ST.
RIVERSIDE
RAILROAD
HALIDON COURT
ST. REGIS
W. 152ND ST.
335

W. 158TH ST.

W. 157TH ST.

W. 156TH ST.

W. 155TH ST.

W. 153RD ST.

W. 152ND ST.

BROADWAY

AMSTERDAM AV.

157TH ST. STATION

TRINITY CEMETERY

2085

GROSS BACHELOR ALLEY

VICTORIA

COLUMBUS

ORTIDA

AMAZON

COURT

HOUSE OF THE GOOD SHEPHERD

WASH'N HEIGHTS BR. Y.M.C.A.

NORTH PRES. CHURCH

STORAGE

WASH'N HEIGHTS M.E.CH.

CATHERINE ACADEMY

HIGHLAND

SCHOOL

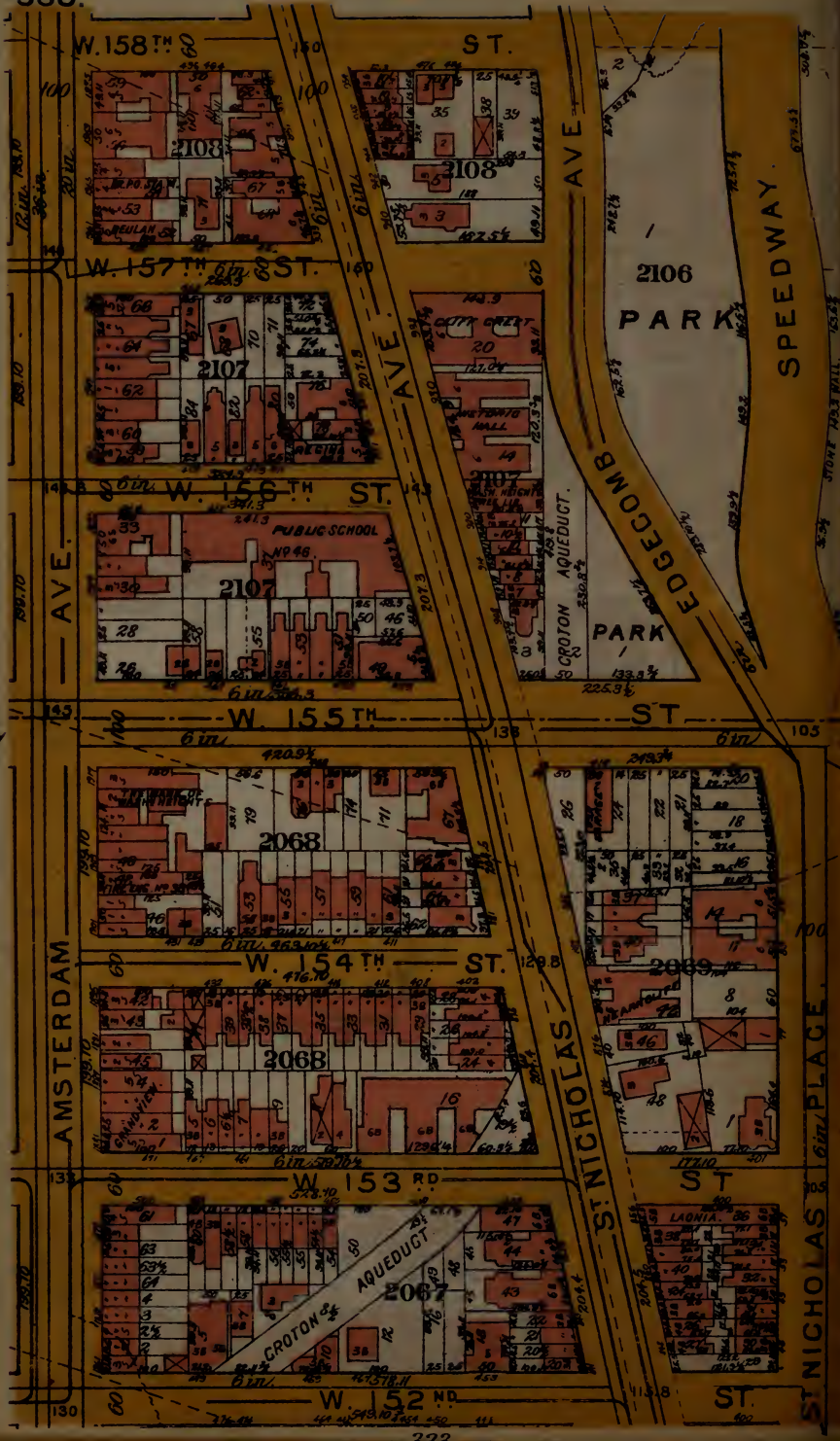
W. 158TH ST.
W. 157TH ST.
W. 156TH ST.
W. 155TH ST
W. 154TH ST.
W. 153RD ST
W. 152ND ST.
AMSTERDAM AVE.
ST. NICHOLAS AVE.
ST. NICHOLAS PLACE
EDGECOMB
SPEEDWAY.
PARK
PUBLIC SCHOOL
CITY GREET
CROTON AQUEDUCT
LAONIA
2106
2107
2108
2067
2068
2069

MANHATTAN FIELD
PARK
2106
2106
CLUB HO.
SPEEDWAY
STONE RETAINING WALL
NEW YORK & PUTNAM RAILROAD DEPOT
N.Y. & PUTNAM
AVE.
W. 155TH ST
VIADUCT
ELEVATED STATION
W. 154TH ST
W. 153RD ST.
W. 152ND ST.
COLONIAL PARK
2055
2047
2047
2046
2054
TROGER'S HOTEL
ST. NICHOLAS PLACE
EDGECOMB AVE
BRADHURST AVE
EIGHTH

340
2105
W 156TH ST
2105
CENTRAL BRIDGE COAL CO YARD
339
ELEVATED STATION
W. 155TH ST
VIADUCT
HOTEL
DANCING PAVILION MANHATTAN
2040
CASINO AND PARK
CENTRAL CASINO
W. 154TH ST
2039
PARK
2039
W. 153RD ST
2038
2038
MACOMBS PLACE
W. 152ND ST.
EIGHTH AVE.
SEVENTH AVE
N.Y. & PUTNAM RAILROAD DEPOT
Cornelius McCoy
L. 185 P. 393

343

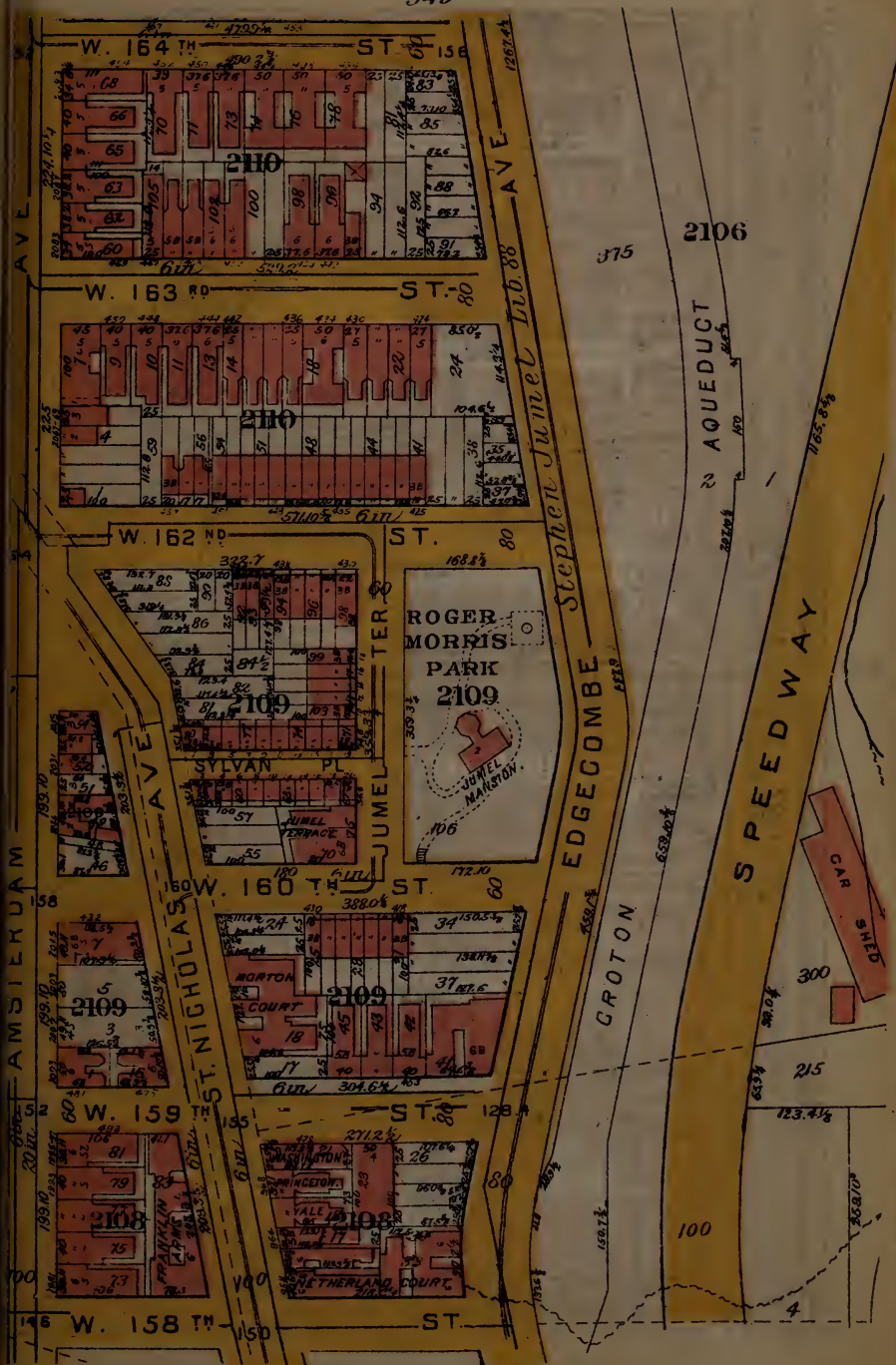
W. 164 TH ST.
W. 163 RD ST.
W. 162 ND ST.
W. 160 TH ST.
W. 159 TH ST.
W. 158 TH ST.
AMSTERDAM AVE
ST. NICHOLAS AVE
JUMEL TERRACE
EDGECOMBE AVE
Stephen Jumel Lot 88
ROGER MORRIS PARK
JUMEL MANSION
SYLVAN PL
MORTON COURT
PRINCETON
YALE
NETHERLAND COURT
FRANKLIN
CROTON AQUEDUCT
SPEEDWAY
CAR SHED
2110
2109
2108
2106

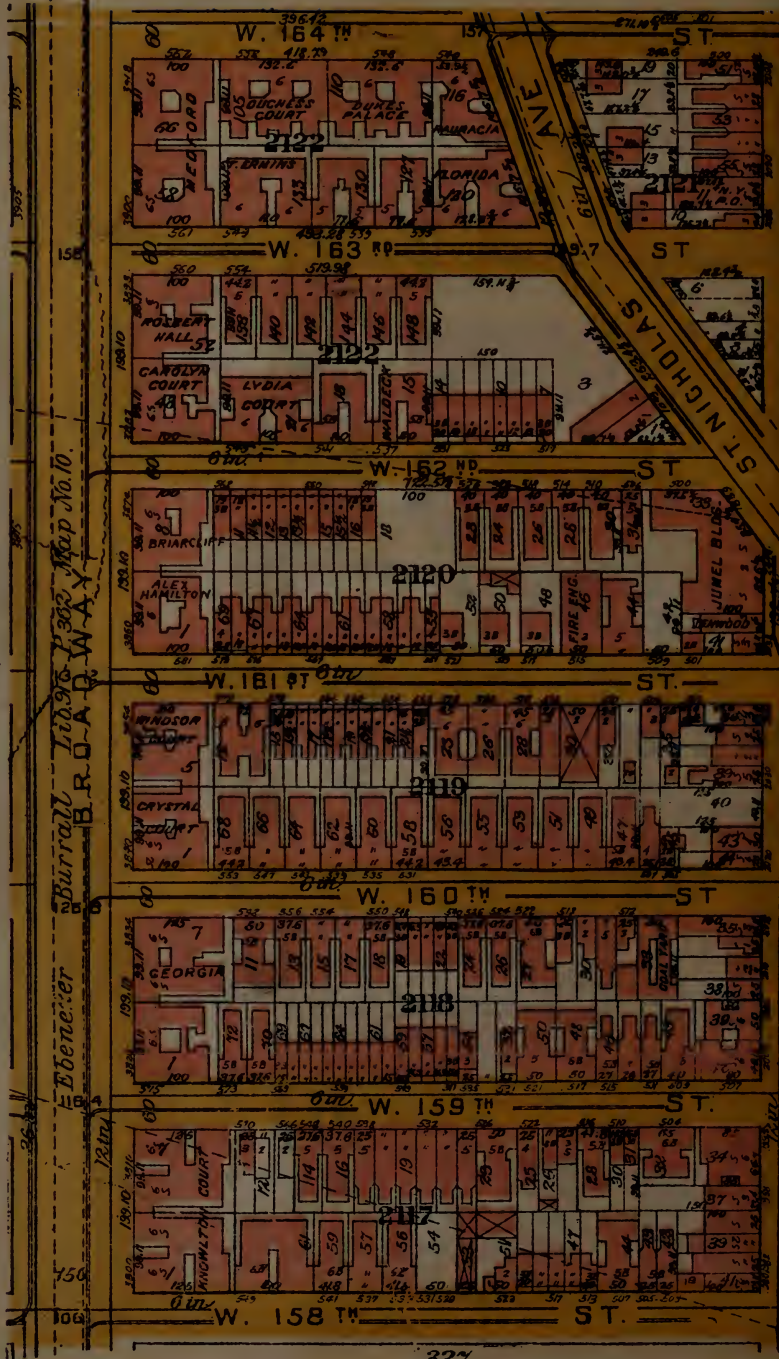
W. 164 TH ST
W. 163 RD ST
W. 162 ND ST
W. 161 ST ST.
W. 160 TH ST
W. 159 TH ST.
W. 158 TH ST.
BROADWAY
AMSTERDAM AVE
ST. NICHOLAS AVE
Burrall Lodge 1362 Map No. 10.
Ebenezer
DUCHESS COURT
DUKES PALACE
MAURACIA
FLORIDA
ROBERT HALL
CAROLYN COURT
LYDIA COURT
BRIARCLIFF
ALEX HAMILTON
JUWEL BLDG
FIRE ENG.
WINDSOR COURT
CRYSTAL COURT
GEORGIA
KNOWLTON COURT
2122
2121
2120
2119
2118
2117
345
337

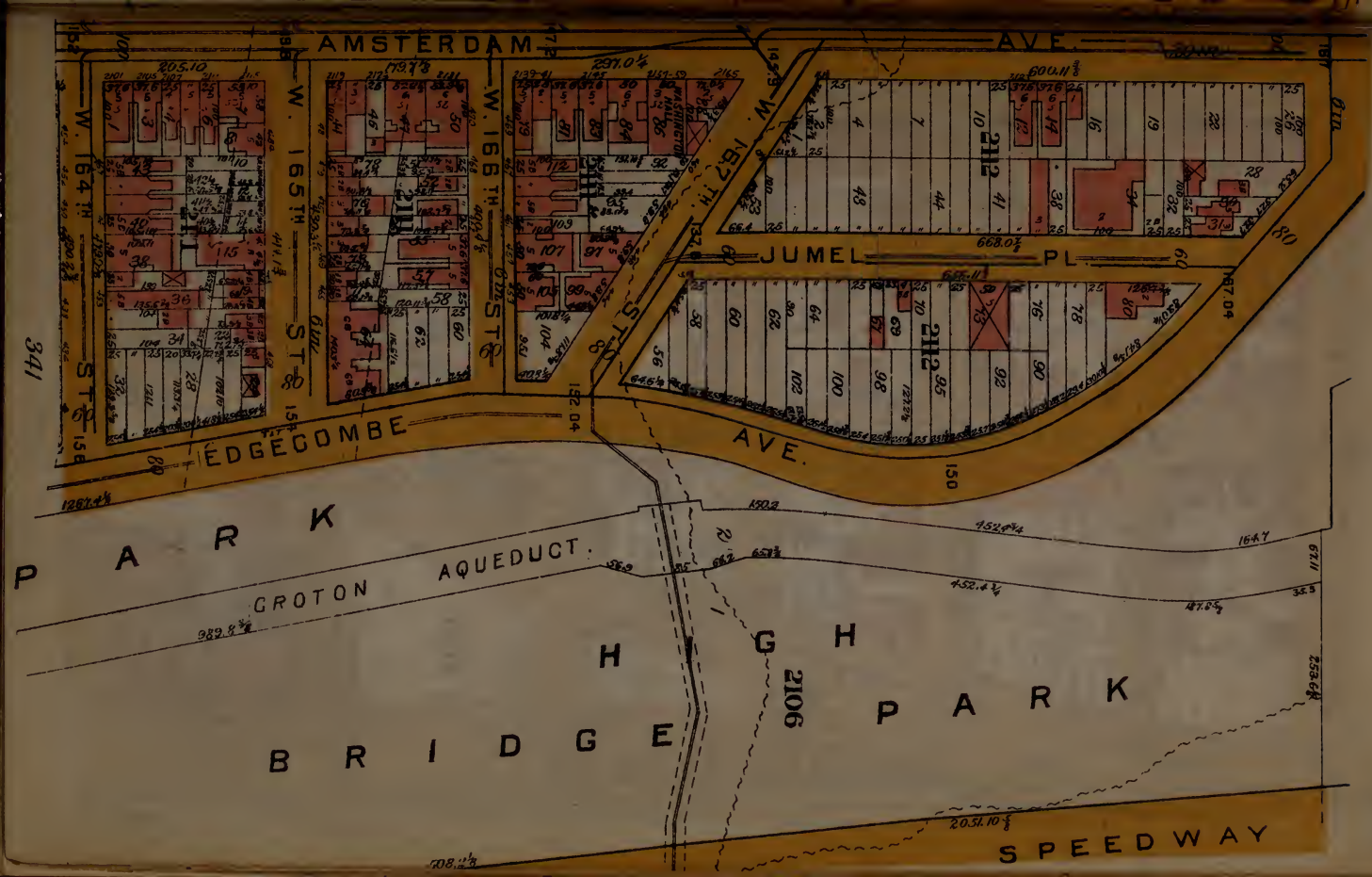
AMSTERDAM AVE.
W. 164 TH. ST.
W. 165 TH. ST.
W. 166 TH. ST.
W. 167 TH. ST.
EDGECOMBE AVE.
JUMEL PL.
PARK
GROTON AQUEDUCT
HIGH BRIDGE PARK
SPEEDWAY
2106
2112
2116
341

346
W. 170 TH ST.
W. 169 TH ST.
W. 168 TH ST.
W. 167 TH ST.
W. 166 TH ST
W. 165 TH ST.
W. 164 TH ST
BROADWAY
SUBWAY STATION
AVE
AUDUBON
AVE
AMSTERDAM
AVE
ST. NICHOLAS
PUBLIC SCHOOL No 189
CROTON
STOCKTON
R.C. CHURCH ST. ROSE OF LIMA
PRINCES COURT
2126
2125
2124
2123
2122
2121
347
45
342

348
347
344
342
336
2140
2139
2138
2137
2136
2135
2146
2147
W. 166TH ST.
NEW YORK BASE BALL CLUB
AMERICAN LEAGUE PARK
GRAND STAND
W. 165TH ST.
DEAF AND DUMB
SYLUM
W. 164TH ST.
W. 163RD ST.
W. 162ND ST.
W. 161ST ST.
W. 160TH ST.
W. 158TH ST.
RIVERSIDE DRIVE
(BOULEVARD LAFAYETTE)
WASHINGTON
BROADWAY
Robert Dickey Maps No. 762 & 763
Ebenezer Parrott Maps No. 1 & 2
HUDSON RIVER

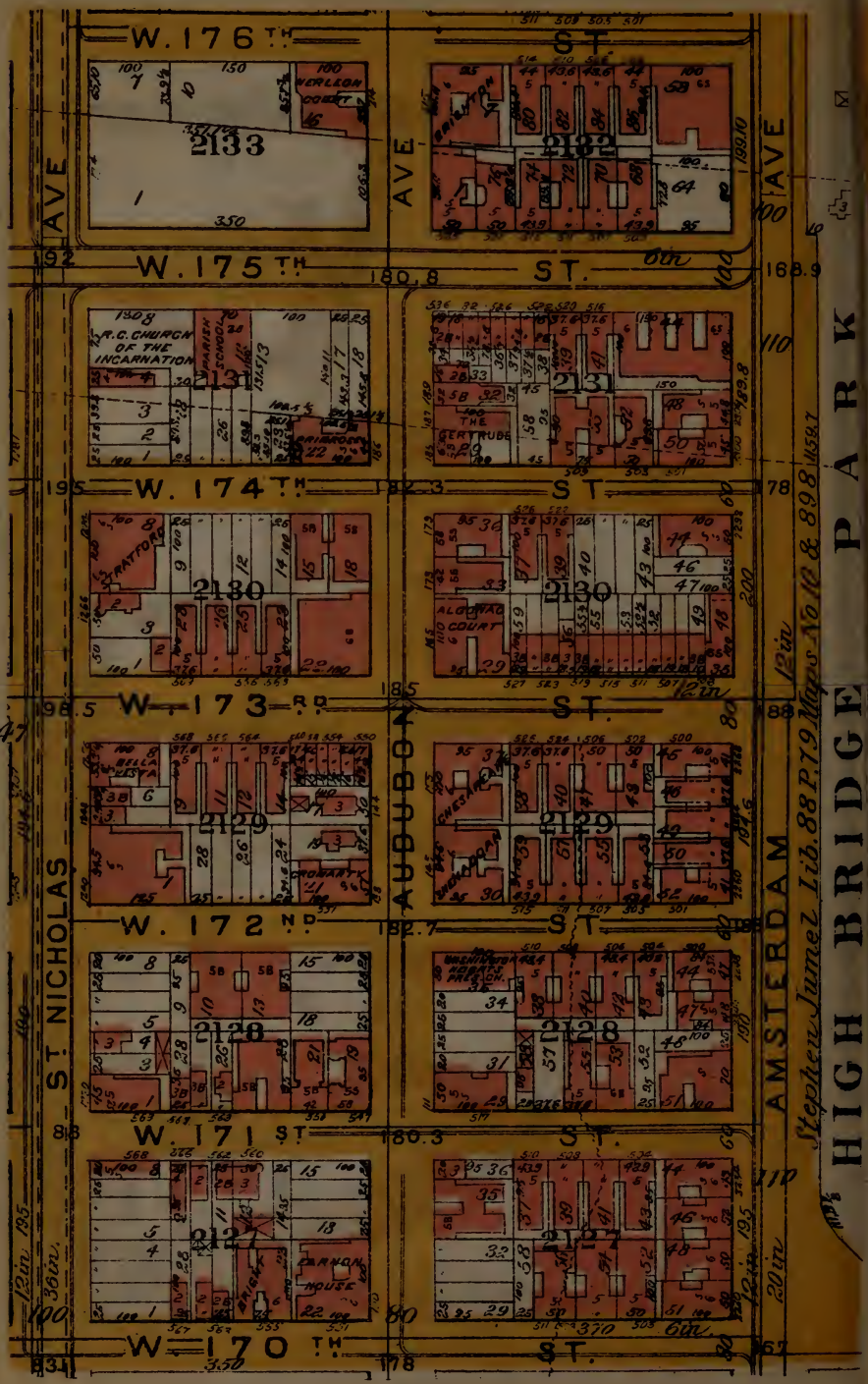
W. 176 TH ST.
W. 175 TH ST.
W. 174 TH ST
W. 173 RD ST.
W. 172 ND ST
W. 171 ST ST.
W. 170 TH ST.
ST. NICHOLAS AVE
AUDUBON AVE
AMSTERDAM AVE
HIGH BRIDGE PARK
2133
2132
2131
2130
2129
2128
2127
R.C. CHURCH OF THE INCARNATION
PARISH SCHOOL
THE GERTRUDE
ALGONAQ COURT
CONSTANCE
CANNON HOUSE
Stephen Jumel Lib. 88 P. 79 Maps No 12 & 898

W. 175 TH
W. 174 TH
W. 173 RD
W. 172 ND
W. 171 ST
W. 170 TH ST
W. 169 TH ST
W. 168 TH ST
WASHINGTON AV.
WADSWORTH AV
BROADWAY
ST. NICHOLAS AVE
2142
2143
2141
2138
22ND REGIMENT ARMORY
COURTWOOD
CARROLLTON
SUBWAY
Mary Murray Maps No. 10 & 11

352
404
714.10½
224.7½
375
357
138.5¾
2139
GREEN HOUSES
310
271
282.8½
2139
264
200
260
256
252
250
248
244
238
214
217
221
222
223
227
229
231
233
234
236
187
193
195
196
199
200
170
166
167
161
145
144
142
140
156
159
139
131
147
129
127
123
155
121
158
117
115
163
110
172
171
168
170
55
30
345
347
DRIVE
Stephen Jumel
Lib. 88 p. 79
AVE
RIVERSIDE
HAVEN
AVE
W. 171 ST.
W. 170TH ST
W. 169TH ST
WASHINGTON
FT.

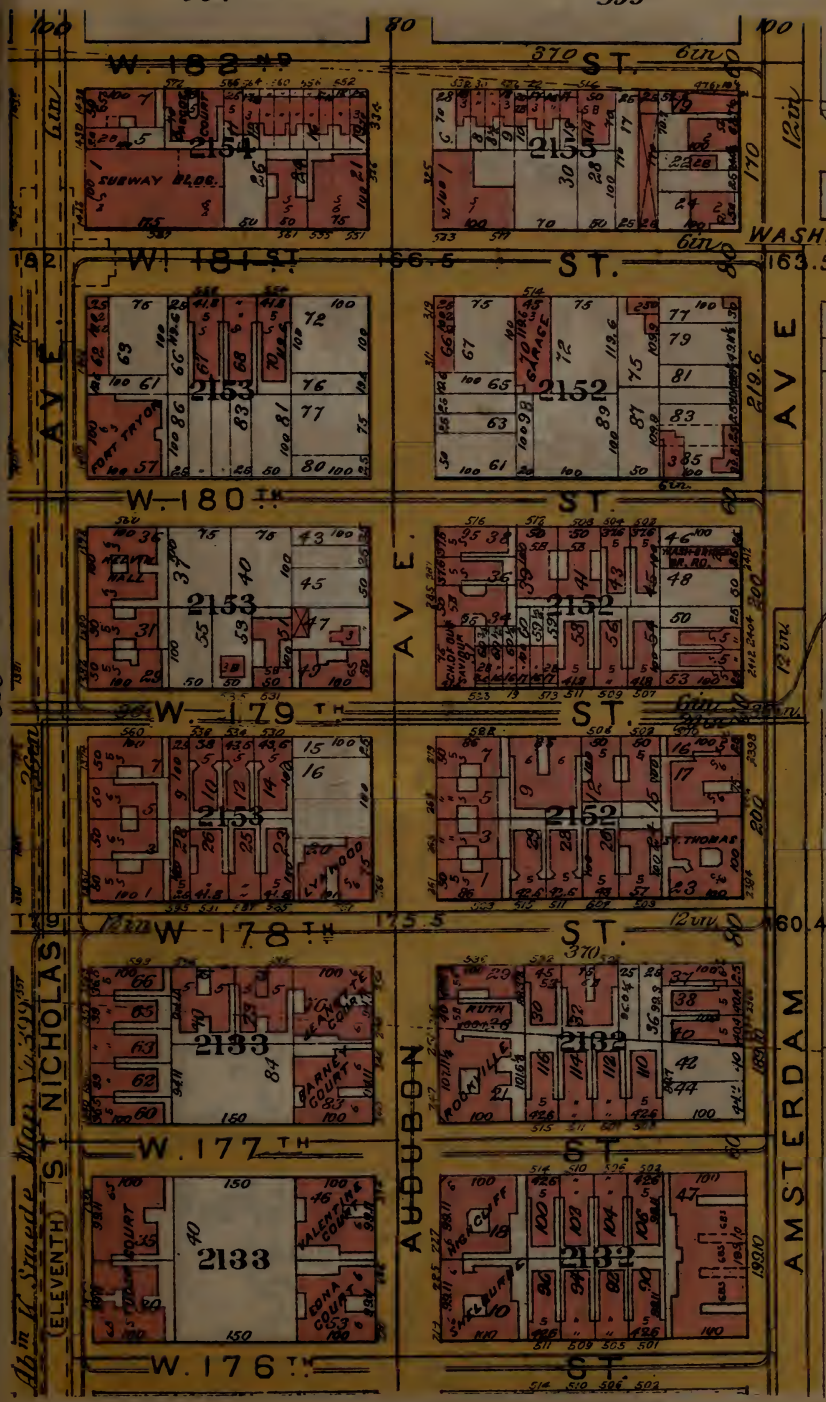
354
353
W. 182 ND ST.
W. 181 ST.
W. 180 TH ST.
W. 179 TH ST.
W. 178 TH ST.
W. 177 TH ST.
W. 176 TH ST.
WASHINGTON AVE.
AMSTERDAM AVE.
AUDUBON AVE.
ST. NICHOLAS (ELEVENTH) AVE.
HIGH BRIDGE PARK
SUBWAY BLDG.
FORT TRYON
HEIGHTS HALL
GARAGE
LYNWOOD
ST. THOMAS
JENCKES COURT
BARNEY COURT
RUTH
ROCKVILLE
VALENTINE COURT
DONA COURT
HIGHCLIFF
2154
2155
2153
2152
2133
2132

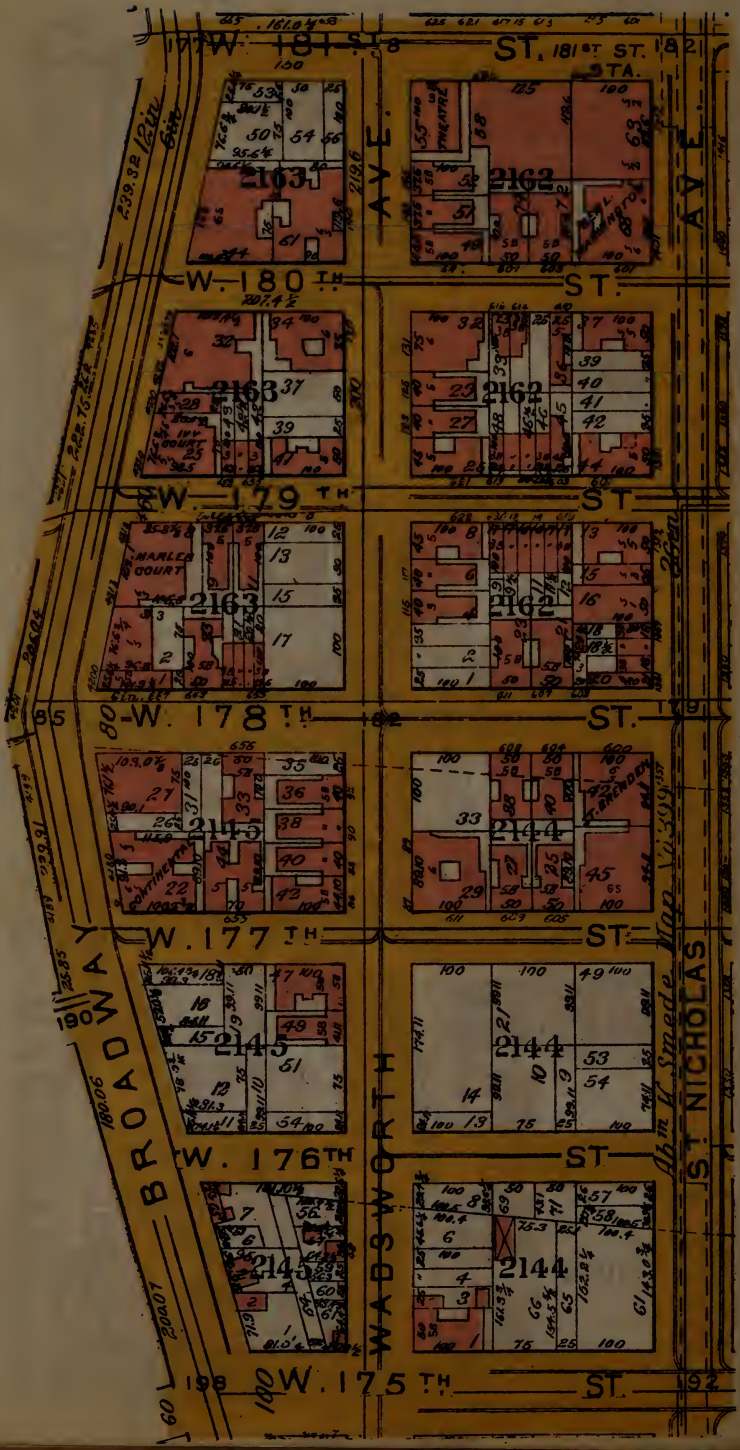
355
354
W. 181 ST.
ST. 181 ST.
STA.
AVE.
AVE.
2163
2162
W. 180 TH ST.
2163
2162
W. 179 TH ST.
HARLEM COURT
2163
2162
351
W. 178 TH ST.
349
2145
2144
W. 177 TH ST.
2145
2144
W. 176 TH ST.
2145
2144
W. 175 TH ST.
BROADWAY
WADSWORTH
ST. NICHOLAS
Ahm V. Smede Map Vol. 3

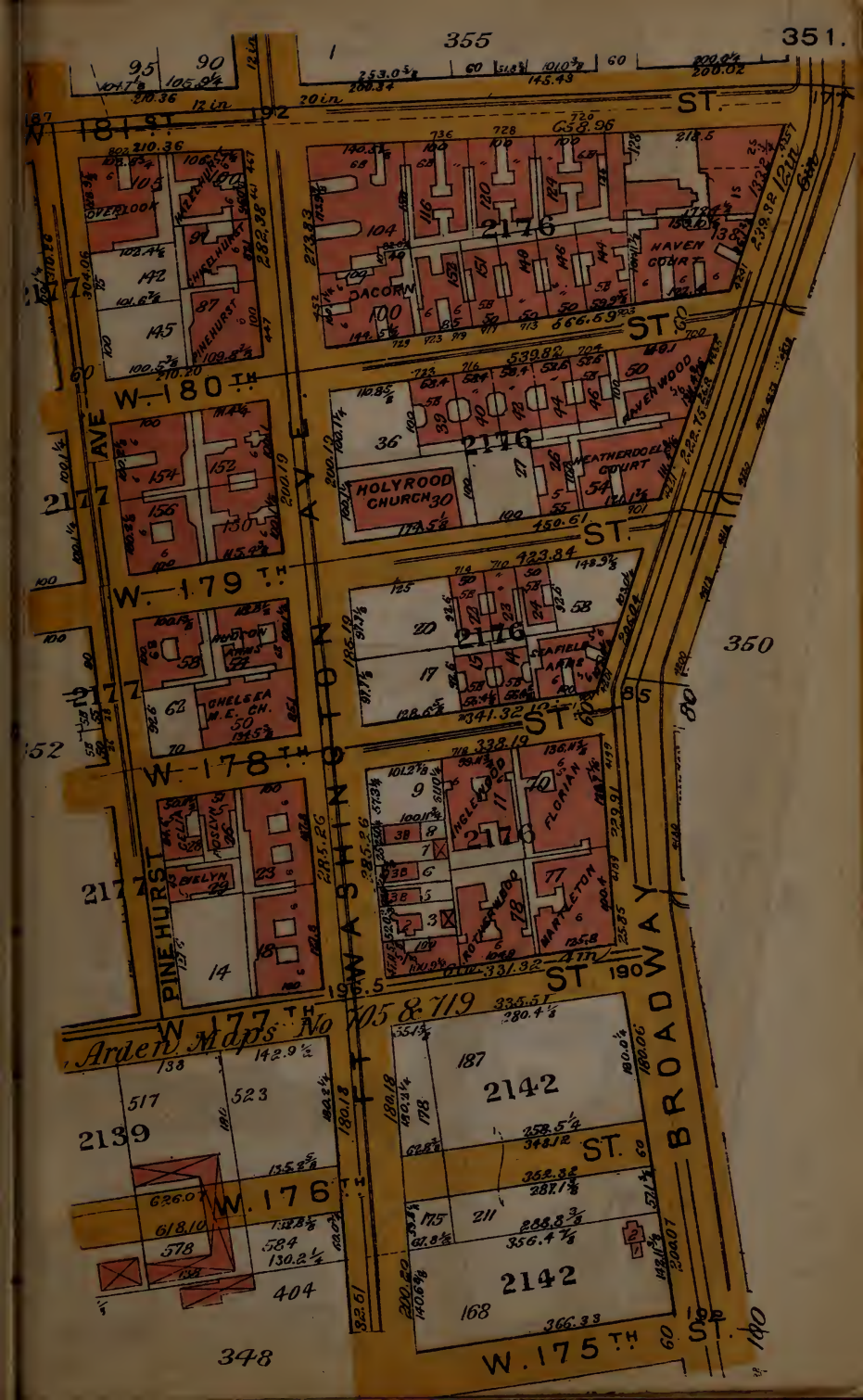
355
W. 181 ST.
W. 180 TH
W. 179 TH
W. 178 TH
W. 177 TH
W. 176 TH
W. 175 TH
ST.
AVE.
PINEHURST
AMSTERDAM
BROADWAY
OVERLOOK
PINEHURST
ACORN
HAVEN COURT
HOLYROOD CHURCH
HAVENWOOD
WEATHERDOEL COURT
CHELSEA M.E. CH.
CHELSEA APTS.
INGLEWOOD
FLORIAN
HAMPTON
ROTHERWOOD
Arden Mdps No 705 & 719
2176
2177
2139
2142
350
348

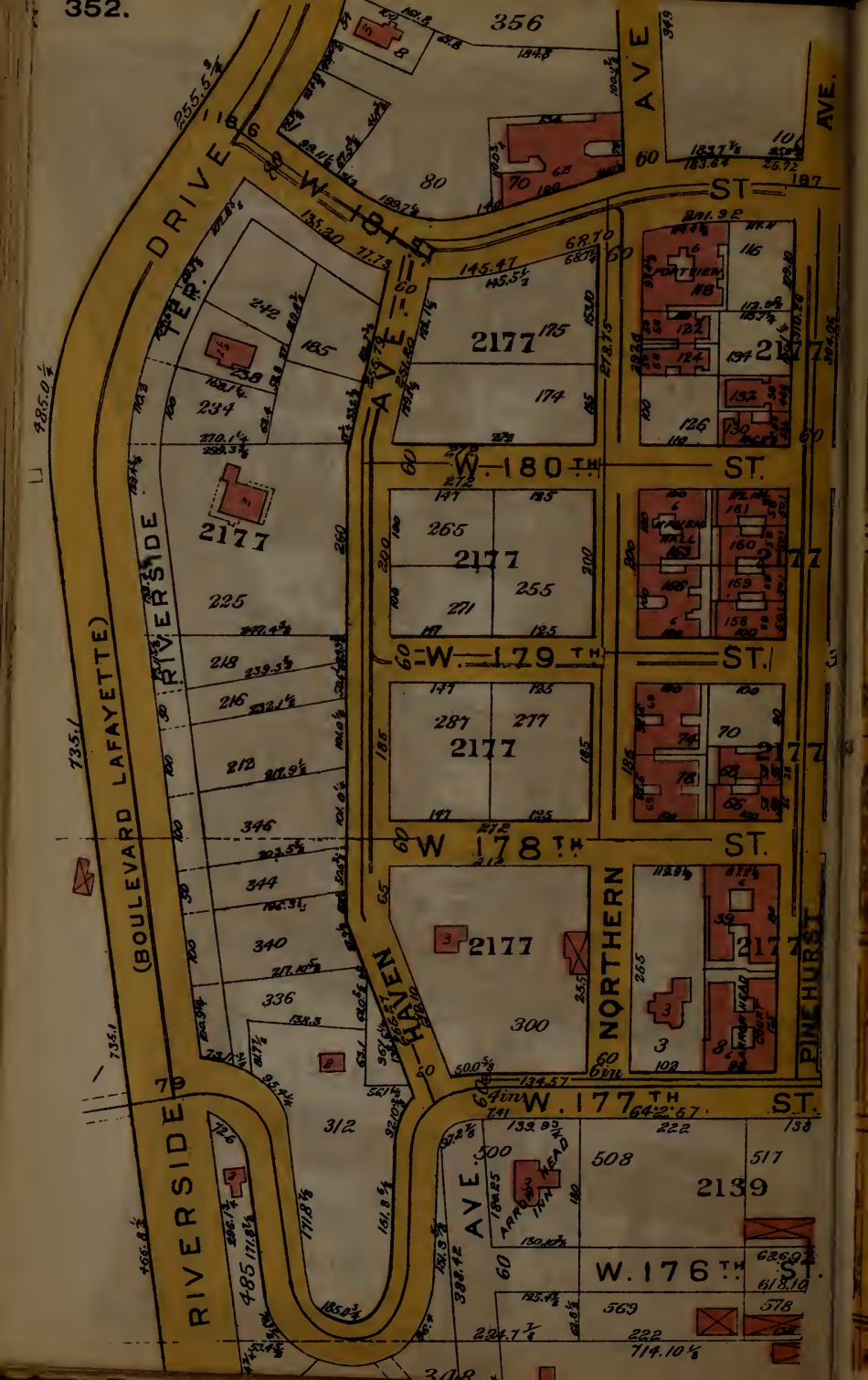
356
AVE.
AVE.
W. 181 ST
DRIVE
TER.
RIVERSIDE
(BOULEVARD LAFAYETTE)
RIVERSIDE
AVE. 2177
W. 180 TH ST.
W. 179 TH ST.
W 178 TH ST.
W. 177 TH ST.
W. 176 TH ST.
HAVEN
NORTHERN
PINE HURST
AVE.
ARROW HEAD INN
2177
2139
242
185
234
225
218
216
212
346
344
340
336
312
265
255
271
287
277
300
174
175
116
118
122
124
126
130
132
134
160
161
162
159
158
70
74
78
68
66
508
517
569
578
222
485

357

W. 188 TH. ST.
W. 187 TH.
W. 186 TH.
W. 185 TH.
W. 184 TH.
W. 183 RD. ST.
W. 182 ND. ST.
AUDUBON AV.
Carvey
AMSTERDAM AVE.
WASHINGTON TERRACE
HOTEL
LAUREL HILL TERRACE
HIGH BRIDGE PARK
2159
2156
2155
2149
525

349

W. 188 TH
W. 187 TH
W. 186 TH
W. 185 TH
W. 184 TH
W. 183 RD
W. 182 ND
ST.
AVE
AV.
(ELEVENTH)
WADSWORTH
ST. NICHOLAS
AUDUBON
Garvey
Rosannah Bowe's
Sampson A. Benson Map No. 201.
Myers Map
Robt Bogardus
PUBLIC SCHOOL No 132
HAROLD COURT
2168
2158
2166
2157
2165
2154
355
349
80
181st ST. STA.

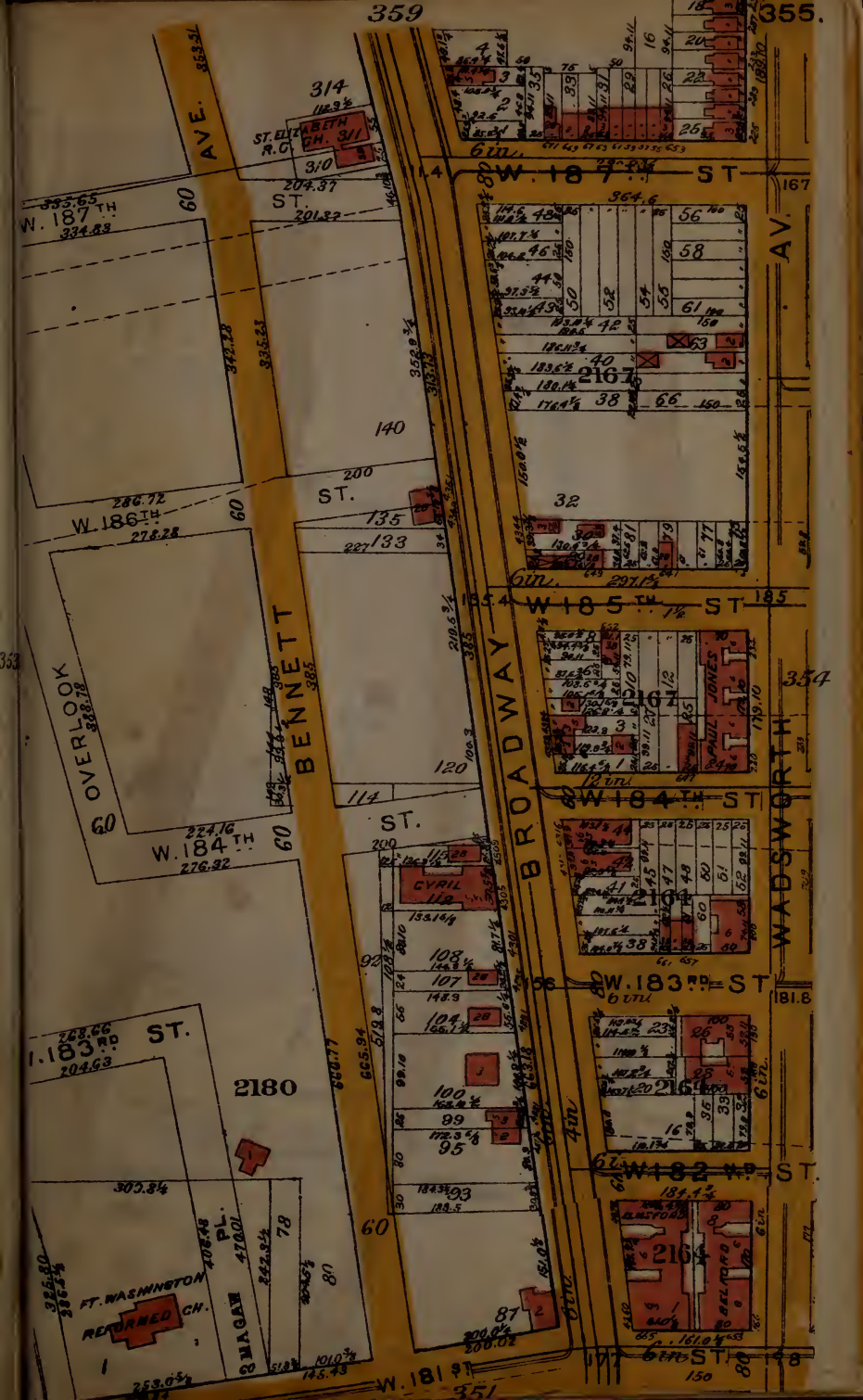
359
355.
AVE.
314
ST. ELIZABETH CH. 311
R.C.
310
W. 187TH ST.
333.65
334.83
204.37
201.32
60
140
200
W. 186TH
278.28
286.72
135
133
227
OVERLOOK
BENNETT
120
114
W. 184TH
224.16
276.32
CYRIL
112
108
107
104
100
99
95
93
87
2180
W. 183RD ST.
204.63
268.66
FT. WASHINGTON
RETURNED CH.
MAGAN PL.
W. 181ST
351
BROADWAY
W. 187TH ST
364.6
2167
W. 185TH ST
2167
PAUL JONES
W. 184TH ST
2164
W. 183RD ST
2164
W. 182ND ST
2164
ELMFORD
ST
WADSWORTH
AV.
167
185
354
181.8
148
150
6 STS.

N. Y. C. & H. R. R. R.
RIVERSIDE DRIVE (BOULEVARD LAFAYETTE).
Mr. Vermilye or J. Walters
CHITTENDEN AVE.
NORTHERN AVE.
Beekman AVE Samuel Watkins
WASHINGTON AVE.
Blake Moore Maps No. 103 & 28
Rosannah Bowers Map No. 28
FORT WASHINGTON PARK
SITE OF FT WASHINGTON
W. 183RD ST.
2178
2179
2180
GARAGE

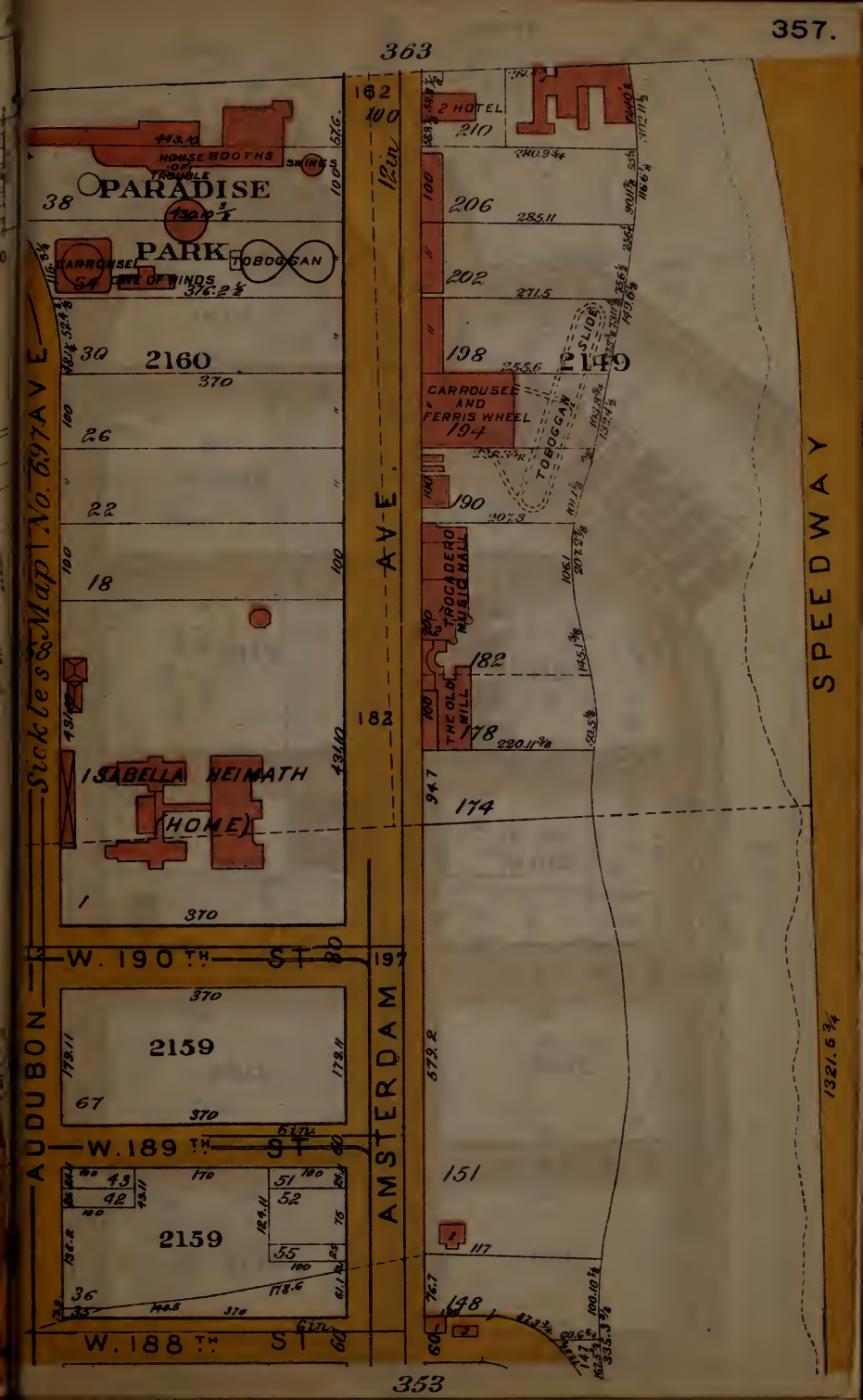
363
HOUSE OF TROUBLE
BOOTHS
SKATING
PARADISE
PARK
CARROUSEL
CAVE OF WINDS
TOBOGGAN
38
30
2160
26
22
18
1
ISABELLA HEIMATH
(HOME)
Sickles' Map No. 6 97 AVE
W. 190TH ST
2159
67
W. 189TH ST
2159
36
W. 188TH ST
AUDUBON
AMSTERDAM AVE.
162
100
12th
182
197
HOTEL
210
206
202
198
2149
CARROUSEL AND FERRIS WHEEL
194
TOBOGGAN SLIDE
190
TROCADERO MUSIC HALL
182
THE OLD MILL
178
174
151
117
148
SPEEDWAY
1321.5¾
353

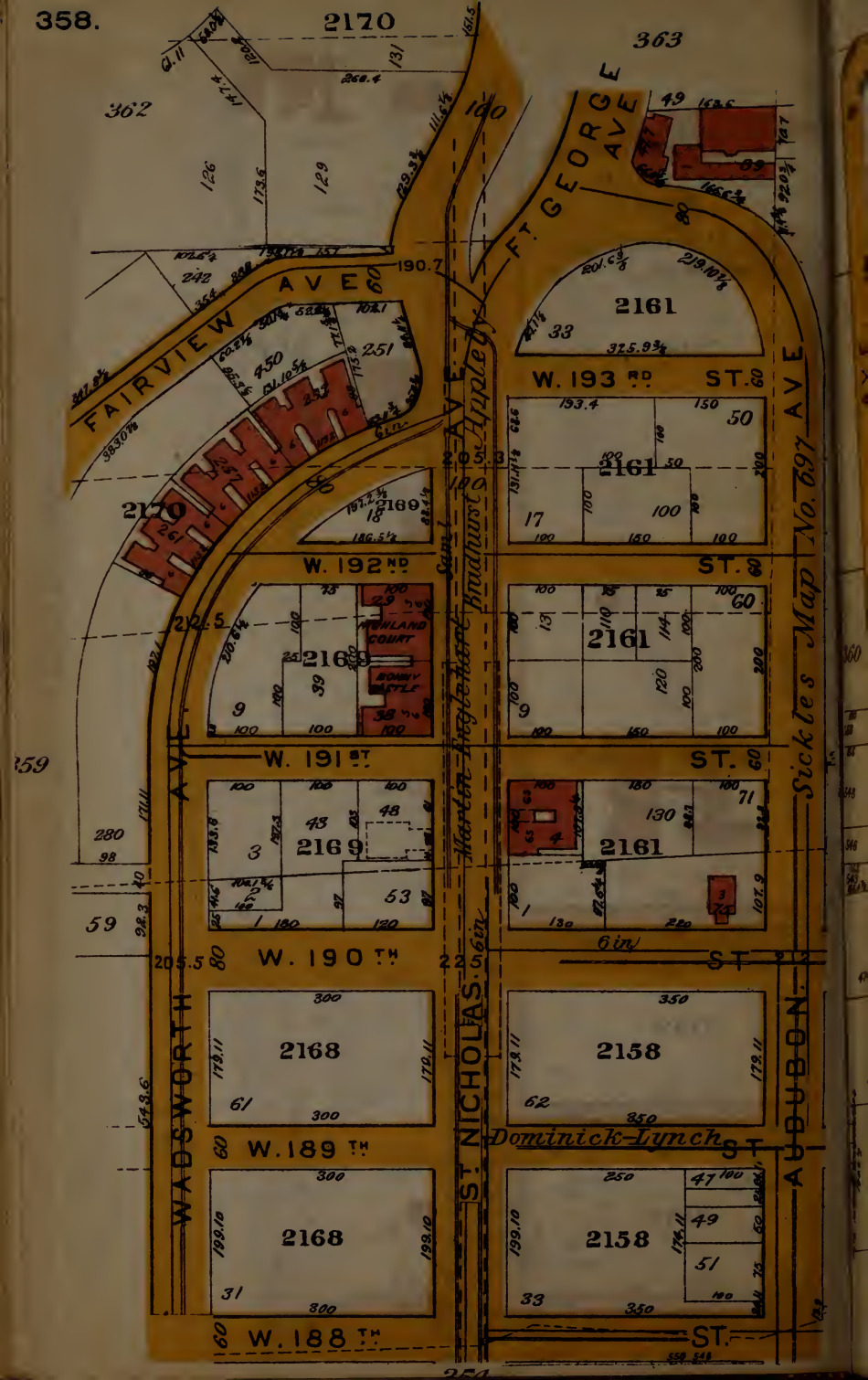
358.
2170
363
362
FAIRVIEW AVE
FT. GEORGE AVE
W. 193 RD. ST.
W. 192 ND. ST.
W. 191 ST. ST.
W. 190 TH. ST.
W. 189 TH. ST.
W. 188 TH. ST.
WADSWORTH AVE
ST. NICHOLAS. 6 in.
Martin Engelhardt Sam'l
Bradhurst
Apgley
AUDUBON
Dominick-Lynch
Sickles Map No. 697
HOWLAND COURT
BOWRY HOTEL
2161
2169
2168
2158
359

HILLSIDE AVE
BENNETT AVE.
BROADWAY (KINGSBRIDGE ROAD)
W.192ND ST.
W.190TH ST.
FAIRVIEW TER.
BROADWAY
WADSWORTH TER.
WADSWORTH AVE.
2170
355
360

360
361
N.Y.C. & H.R.R.R.
2178
White
DRIVE
Lucius Chilenden Map No 727
Molenoar'
RIVERSIDE
SWIMMING POOL
TRYON TOWER
GYMNASIUM
2179
2180
FT. WASHINGTON
AVE.
Maps No 726, 727 & 728
NORTHERN
AVE.
BENNETT
AVE.
U.S. OF THE SACRED HEART
STABLE
366

BYCKMAN
ST.
Abm Dyckman
364
2258
2246
2245
2178
2179
2181
Sickles
GREEN HOUSES
ABBEY INN
RIVERSIDE DRIVE
F. WASHINGTON AVE
CORBIN PL.
BROADWAY
HUDSON RIVER
N.Y.C. & H.R.R.R.
362
360
2178

Jacobus Dyckman
Maps No. 697 & 705
DYCKMAN
MOTHOD
ST
THAYER
ARDEN
SICKLES
SHERMAN
AVE
ST.
DYCKMAN ST
ELLWOOD
AVE
NAGLE
ST.
BROADWAY
NICHOLAS
AVE.
2175
2174
2173
2172
2171
364
360

ACADEMY
ST.
364
365
NAGLE
AVE.
SHERMANS CREEK
CHANNEL
LINE
2151
2150
DYCKMAN
ST.
HOTEL
DYCKMAN ST. STATION
62
AVE.
(11TH AV)
309
335
363
16.5
2149
Beedle
AVE.
245
241
237
223
229
222
221
69
CASINO
49
THEATRE
HOTEL
2160
162
100
357
ST NICHOLAS
FT. GEORGE
PARK
SPEEDWAY

PRESCOTT ST.
SEAMAN AVE
COOPER ST.
HAWTHORNE
BROADWAY
BOLTON
DYCKMAN
VERMILYEA AVE
ACADEMY
SHERMAN AVE.
POST AVE.
AMSTERDAM AVE.
Arden
2247
2237
2239
2238
2233
2234
2225
2220
2221
2217
2218
PUBLIC SCHOOL 52
INTERBOROUGH RAPID TRANSIT CO.

367
366
364
363
W. 208TH
W. 207TH
W. 206TH
W. 205TH
W. 204TH
W. 203RD
W. 202ND
W. 201ST
ST.
BRIDGE TO FORDHAM HEIGHTS
NINTH AVE.
TENTH AVE.
AMSTERDAM
COLUMBUS (NINTH) AVE.
MARGINAL ST
LINE
CHANNEL
ACADEMY
SHERMANS CREEK
N.Y. EDISON CO.
2204
2203
2202
2201
2200
2199
2198
2187
2186
2185
2184
2183
2216
Blaze Moore

366
SEAMAN
AVE
2240
2242
COOPER
ST.
2241
2242
BROADWAY
2235
2236
367
364
VERMILYEA
AVE.
2226
2227
204TH
207TH
ISHAM
SHERMAN
AVE
2222
2223
(HAWTHORNE)
(EMERSON)
POST
AVE.
2219
2219
SUBWAY
AMSTERDAM
AVE
365

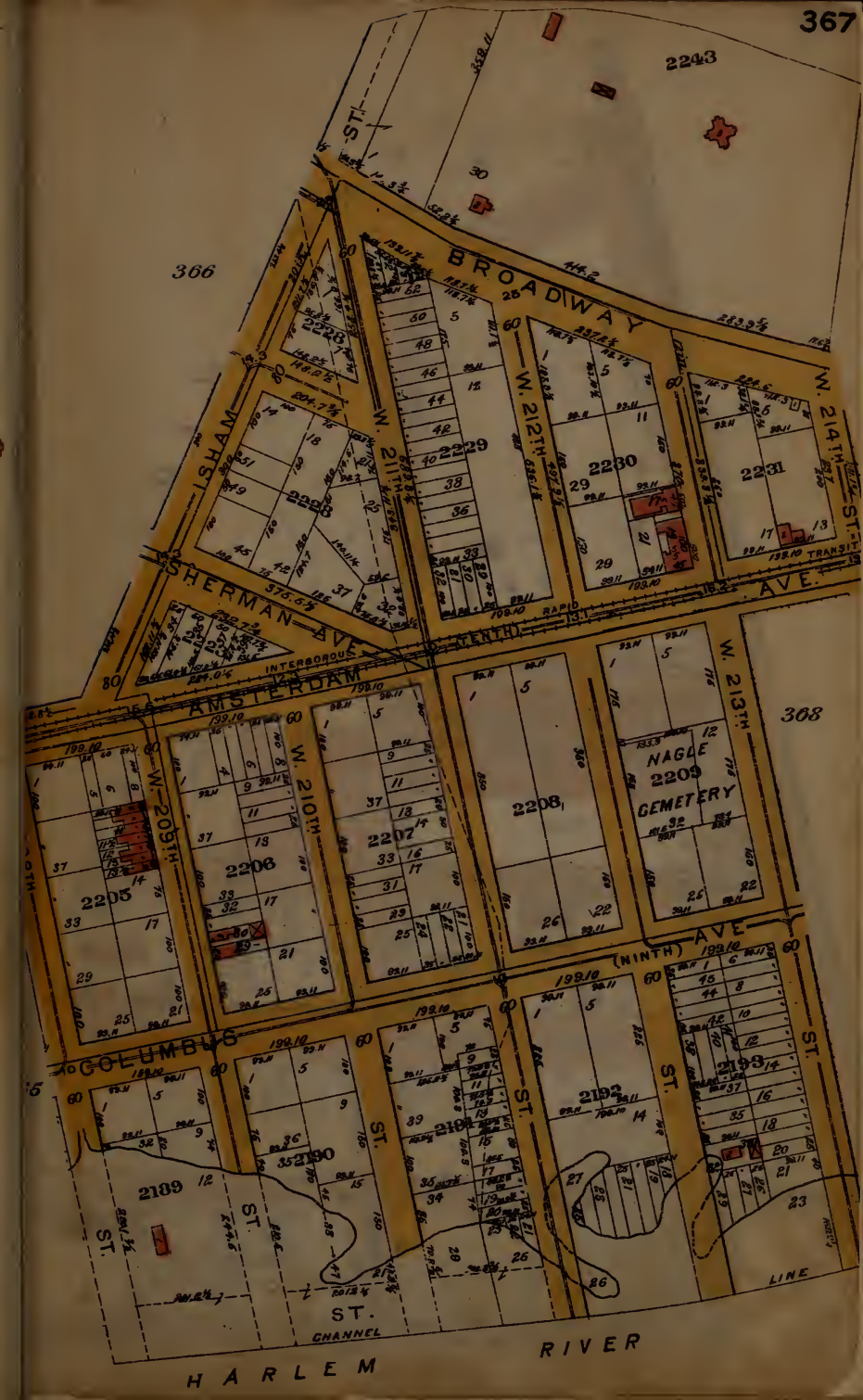
2243
366
368
BROADWAY
W. 211TH ST.
W. 212TH ST.
W. 214TH ST.
ISHAM
SHERMAN AVE
TENTH AVE.
INTERBOROUGH RAPID TRANSIT
AMSTERDAM
W. 209TH ST.
W. 210TH ST.
W. 213TH ST.
NAGLE CEMETERY
2209
2229
2230
2231
2228
2227
2226
2205
2206
2207
2208
(NINTH) AVE
COLUMBUS
2189
2190
2191
2192
2193
CHANNEL
LINE
HARLEM RIVER

BRIDGE
U. S. SHIP CANAL
Henry Post AVE.
ST.
ST.
ST.
THIRD AVENUE RAILWAY COMPANY
DEPOT AND POWER HOUSE
POWER HOUSE
COAL POCKET
W. F. MUDOCK YACHT WORKS
BROADWAY
AMSTERDAM AVE.
215TH ST. STA.
TRANSIT CO.
COLUMBUS
W. 216TH ST.
W. 215TH ST.
W. 214TH ST.
W. 213TH ST
2215
2214
2213
2197
2196
2195
2194
2232
2210
367

COLUMBIA UNIVERSITY LIBRARIES
0072516810